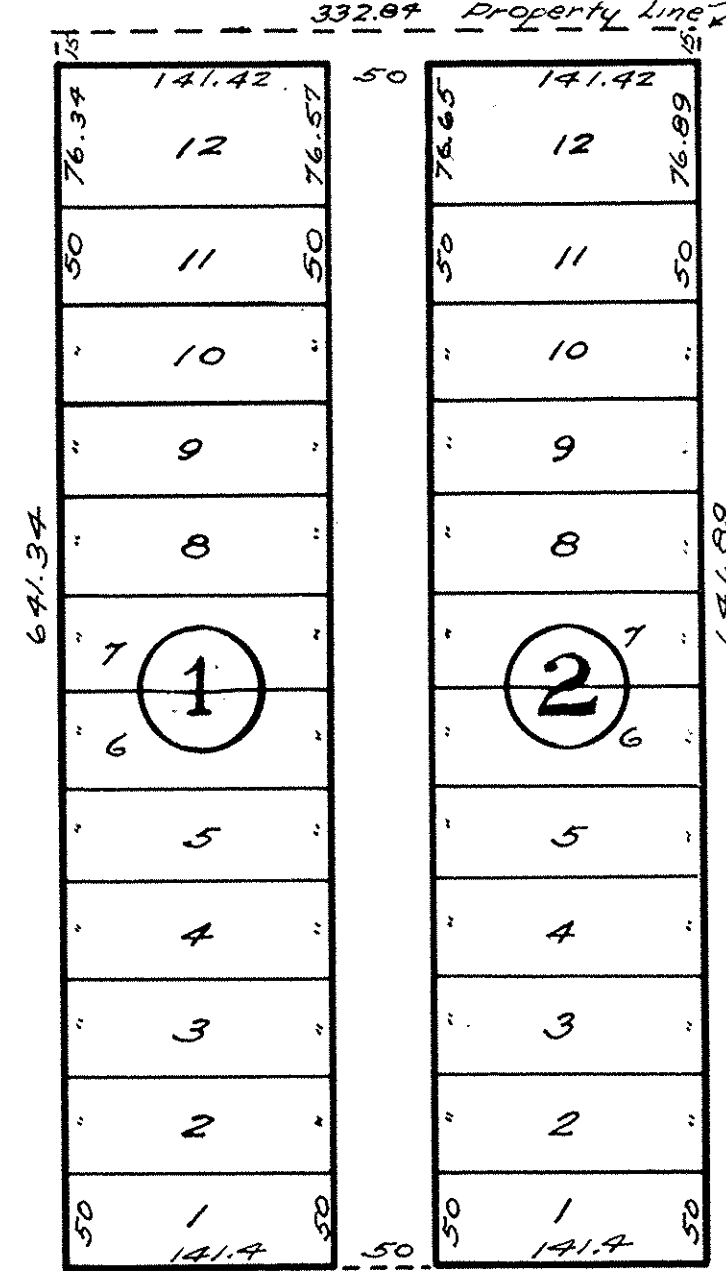


5-5

31631


STATE OF FLORIDA,  
COUNTY OF BROWARD.  
This instrument was filed for record on the 8th day of July, 1924, and recorded in book 5, page 126.  
RECORD VERIFIED  
J. M. Gardner  
Notary Public



J.J. HOGAN'S SUBDIVISION  
W 1/2 of SW 1/4 of NE 1/4 of SW 1/4 of  
SEC. 35, T. 48 S., R. 42 E.  
BROWARD COUNTY, FLA.  
SURVEYED BY J.S. RHINE C.E.  
JUNE 1924 Scale 1"=100'  
31631

KNOW ALL MEN BY THESE PRESENTS:  
That I, J.J. Hogan, owner of the land described above, have caused the plat hereto attached to be made, and I do hereby dedicate to the perpetual use of the public, all streets shown thereon.  
In witness whereof I have hereunto set my hand and seal, this 8th day of July A.D. 1924.  
J.J. Hogan

Seal




I do hereby certify that Mr. J.J. Hogan did personally appear before me, and did acknowledge the execution of the foregoing dedication.  
In witness whereof I have hereunto set my hand and seal, this 8th day of July A.D. 1924.

August 24, 1926. Notary J. M. Plummer  
My commission expires

Notary Public for the State of Florida at Large  
My Commission Expires August 24, 1926

EXP. 8-24-26

STATE OF FLORIDA  
COUNTY OF BROWARD



I HEREBY CERTIFY that this is a true and correct copy of a map or plat as the same appears of record in Plat Book 5, at Page 5 of the public record of Broward County Florida. WITNESS my hand and official seal in the City of Fort Lauderdale, FL this 14th day of Sep. A.D. 1927.

L. A. HESTER, County Administrator  
By [Signature] B.C.

31631  
7-8-27

5-PAGE 5