DRC

PZ24-12000024

05/07/2025

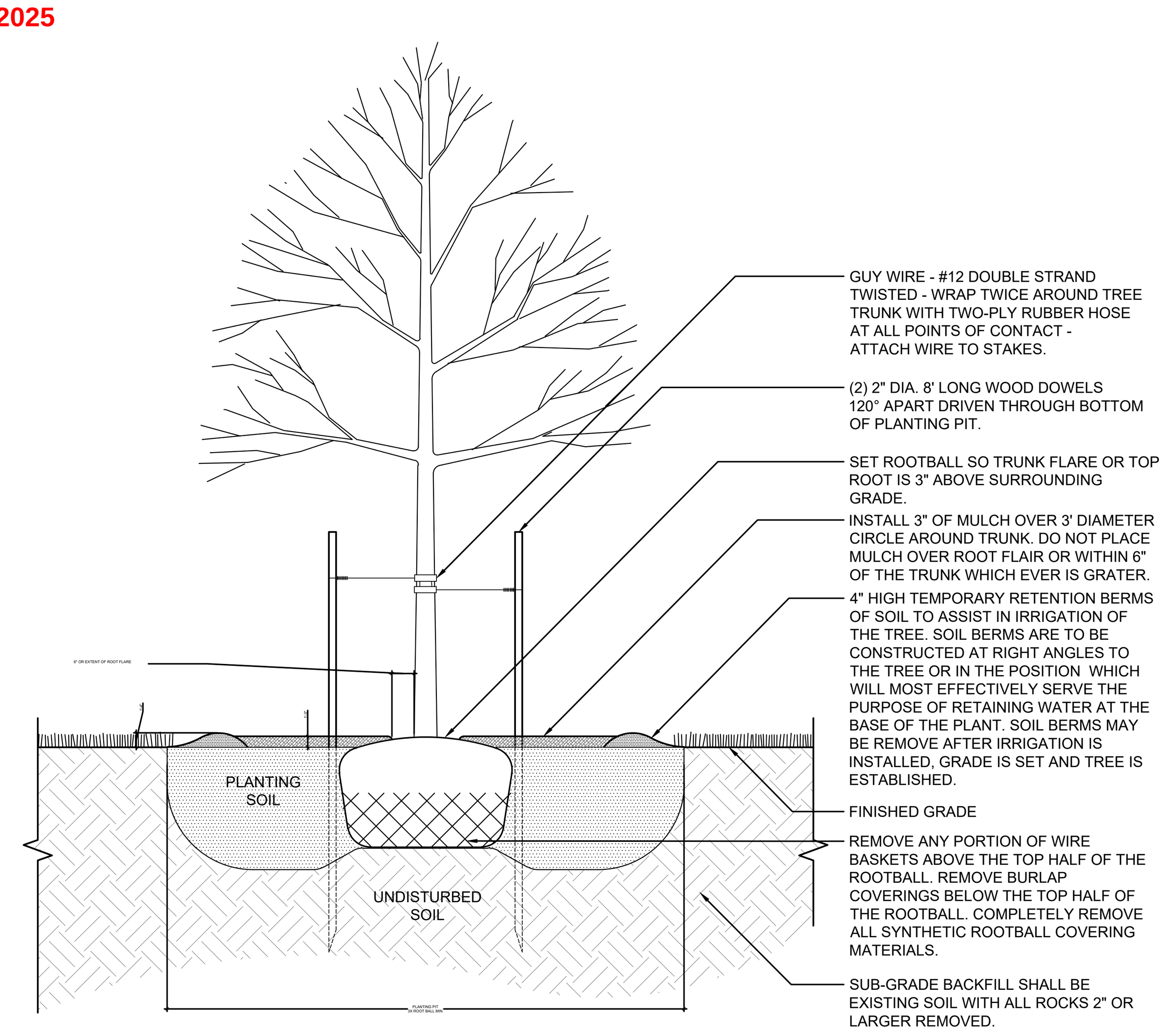

NOTES:
1. CONTRACTOR SHALL ASSURE PERCOLATION OF ALL PLANTING PITS PRIOR TO INSTALLATION.
2. CONTRACTOR SHALL ASSURE HEALTHY ROOT SYSTEM ON ALL TREES. ANY TREE WITH BOUND OR CIRCLING ROOTS SHALL BE REJECTED.
3. ALL SUPPORT MATERIALS ARE TO BE REMOVED FROM THE TREES ONCE THE TREES HAVE BECOME ESTABLISHED (NOT TO EXCEED 12 MONTHS FROM THE COMPLETION OF THE PROJECT).
4. IRREGULAR OR MULTI-STEMED TREES SHALL HAVE A SIMILAR STAKING PATTERN AS SINGLE TRUNKED TREES. STAKES DON'T NEED TO BE ATTACHED TO EVERY STEM.

TREE PLANTING DETAIL & BRACING 3" DBH & UNDER

SCALE: NTS

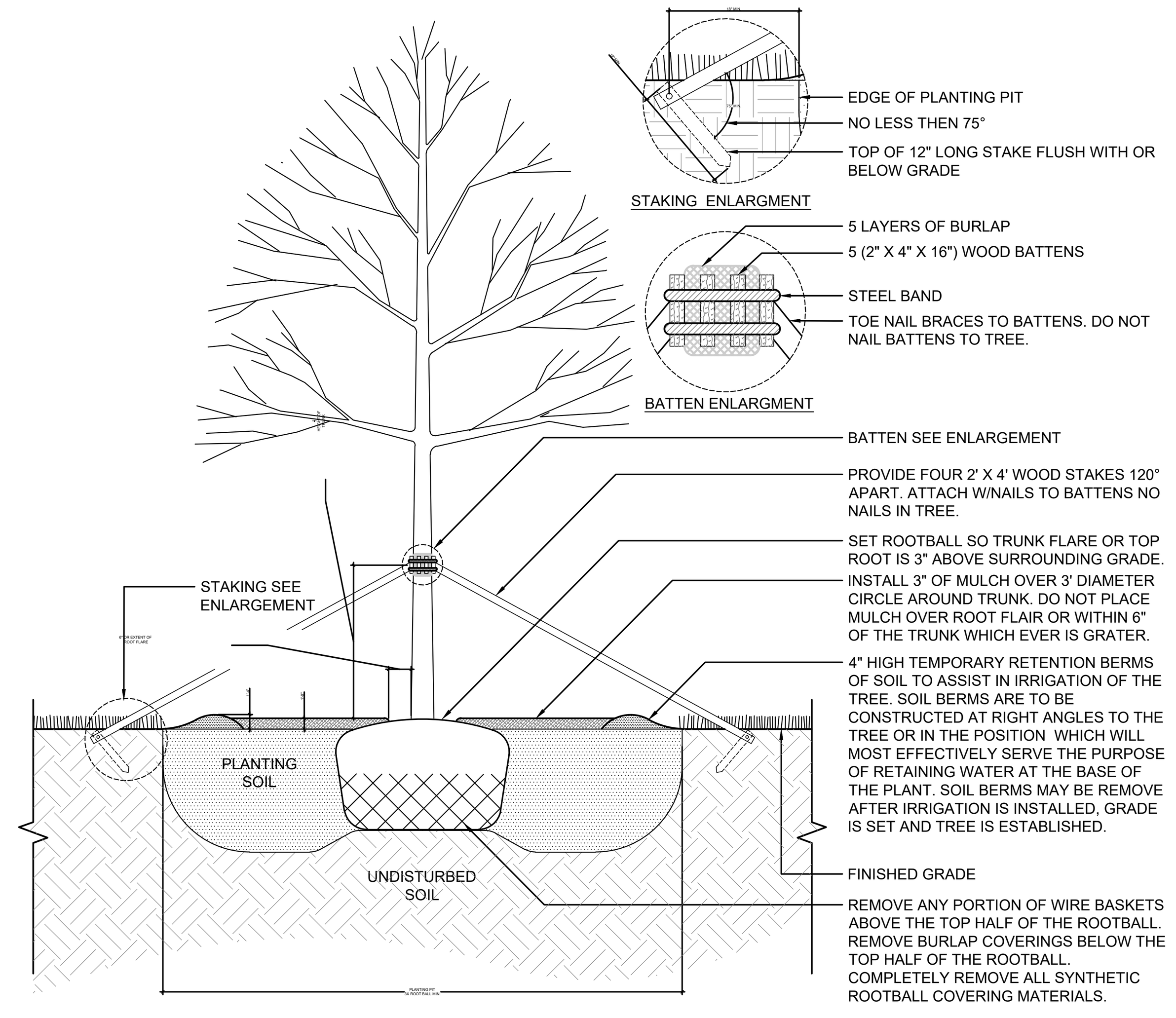

NOTES:
1. CONTRACTOR SHALL ASSURE PERCOLATION OF ALL PLANTING PITS PRIOR TO INSTALLATION.
2. CONTRACTOR SHALL ASSURE HEALTHY ROOT SYSTEM ON ALL TREES. ANY TREE WITH BOUND OR CIRCLING ROOTS SHALL BE REJECTED.
3. ALL SUPPORT MATERIALS ARE TO BE REMOVED FROM THE TREES ONCE THE TREES HAVE BECOME ESTABLISHED (NOT TO EXCEED 12 MONTHS FROM THE COMPLETION OF THE PROJECT).
4. IRREGULAR OR MULTI-STEMED TREES SHALL HAVE A SIMILAR STAKING PATTERN AS SINGLE TRUNKED TREES. STAKES DON'T NEED TO BE ATTACHED TO EVERY STEM.
5. SECURE BATTENS WITH 2-3/4" HI CARBON STEEL BANDS TO HOLD BATTENS IN PLACE DURING PLANTING PROCESS.
6. DO NOT NAIL BATTENS TO TREE.

TREE PLANTING DETAIL & BRACING ABOVE 3" DBH

SCALE: NTS

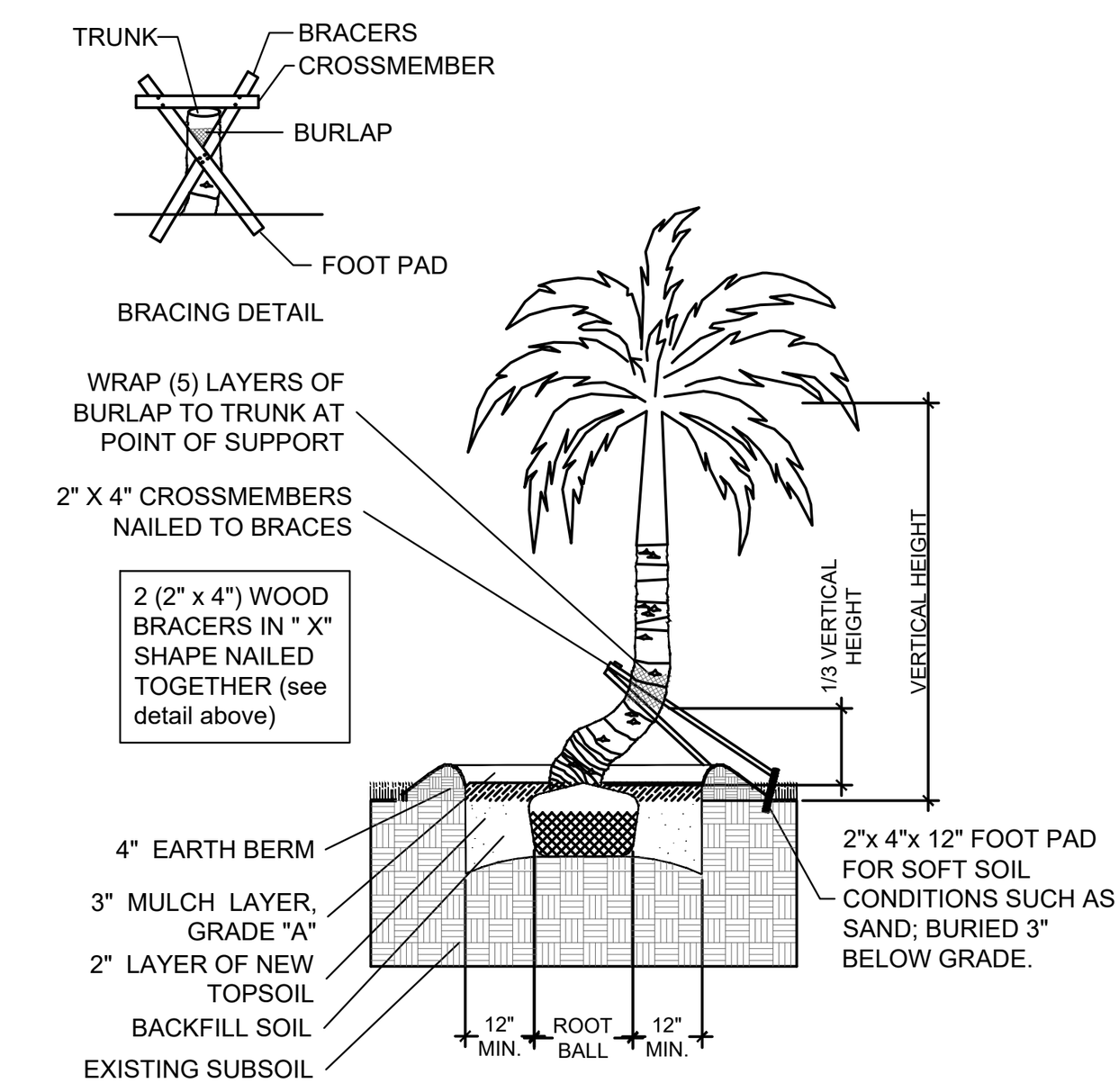

CURVED TRUNK PALM PLANTING DETAIL

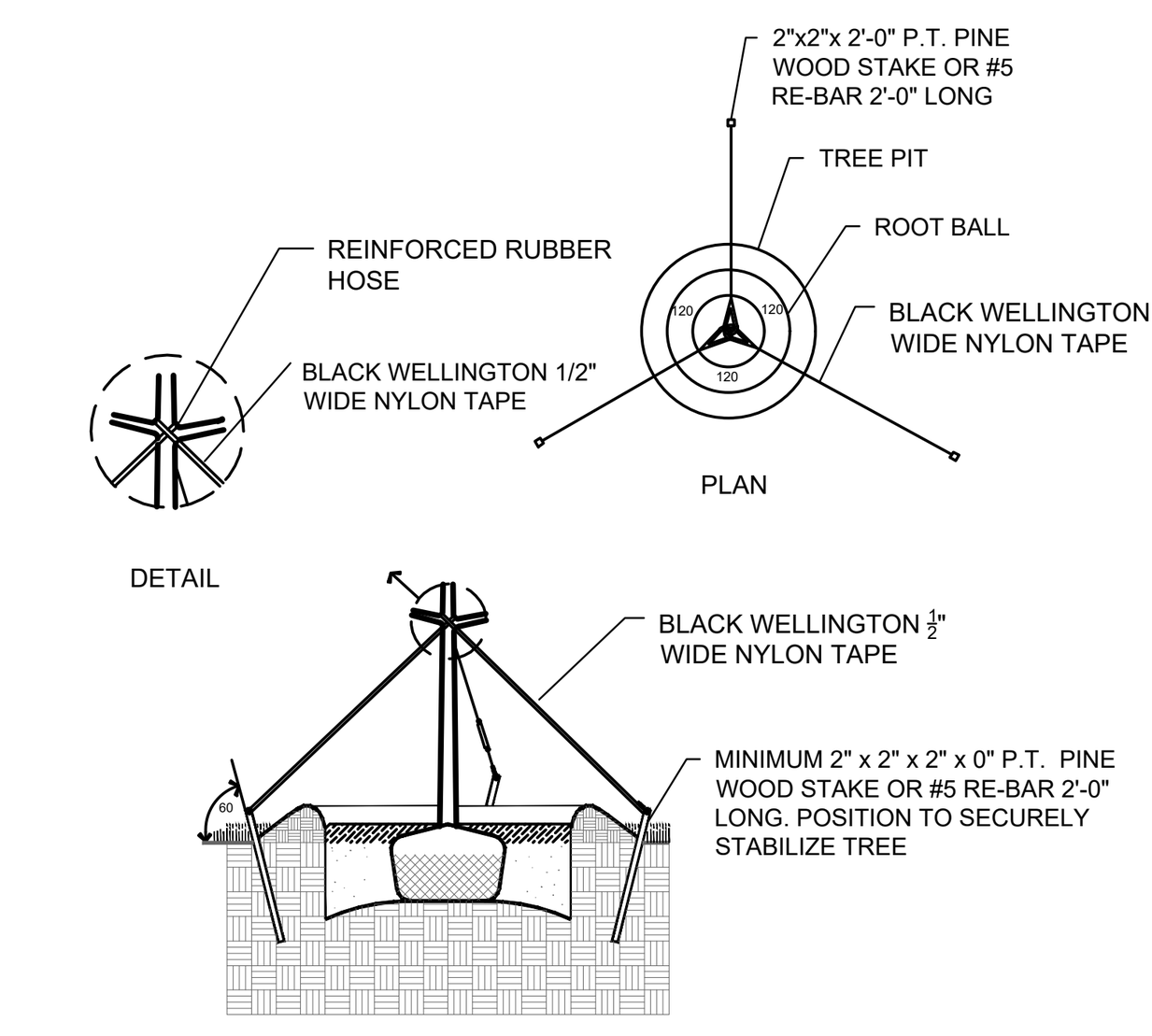

TYPICAL TREE GUYING DETAIL

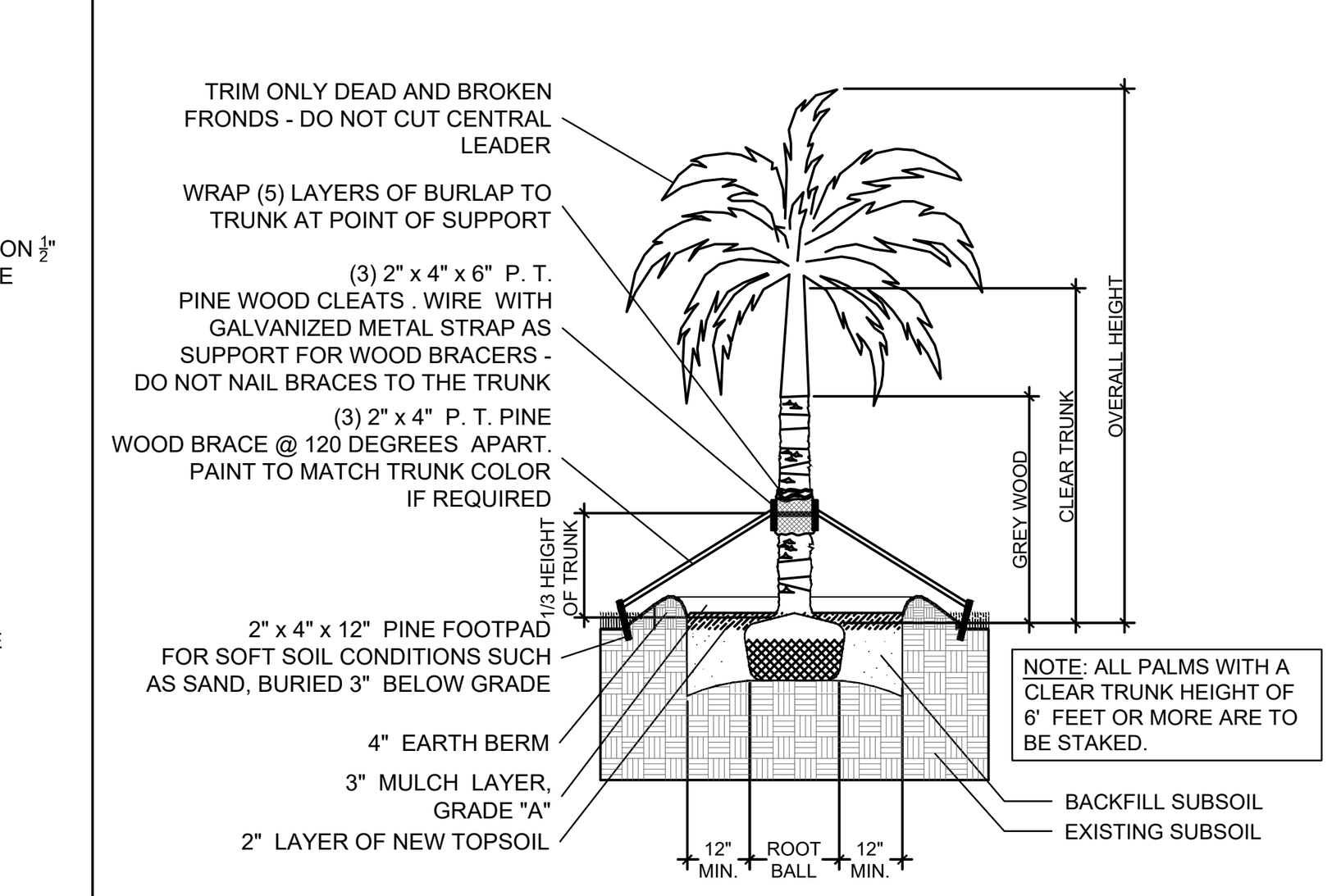

STRAIGHT TRUNK PALM PLANTING DETAIL

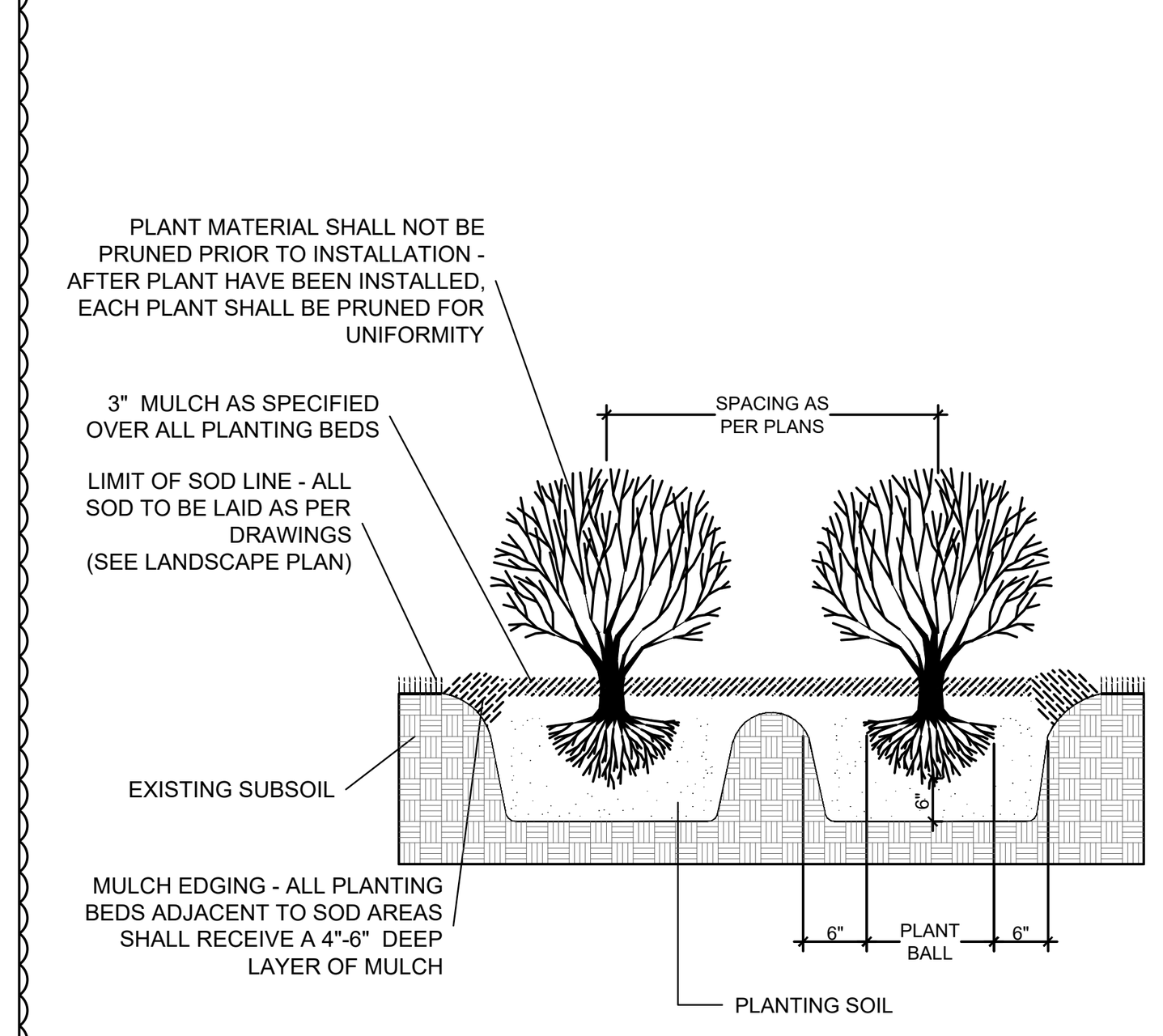

TYPICAL SHRUB PLANTING DETAIL

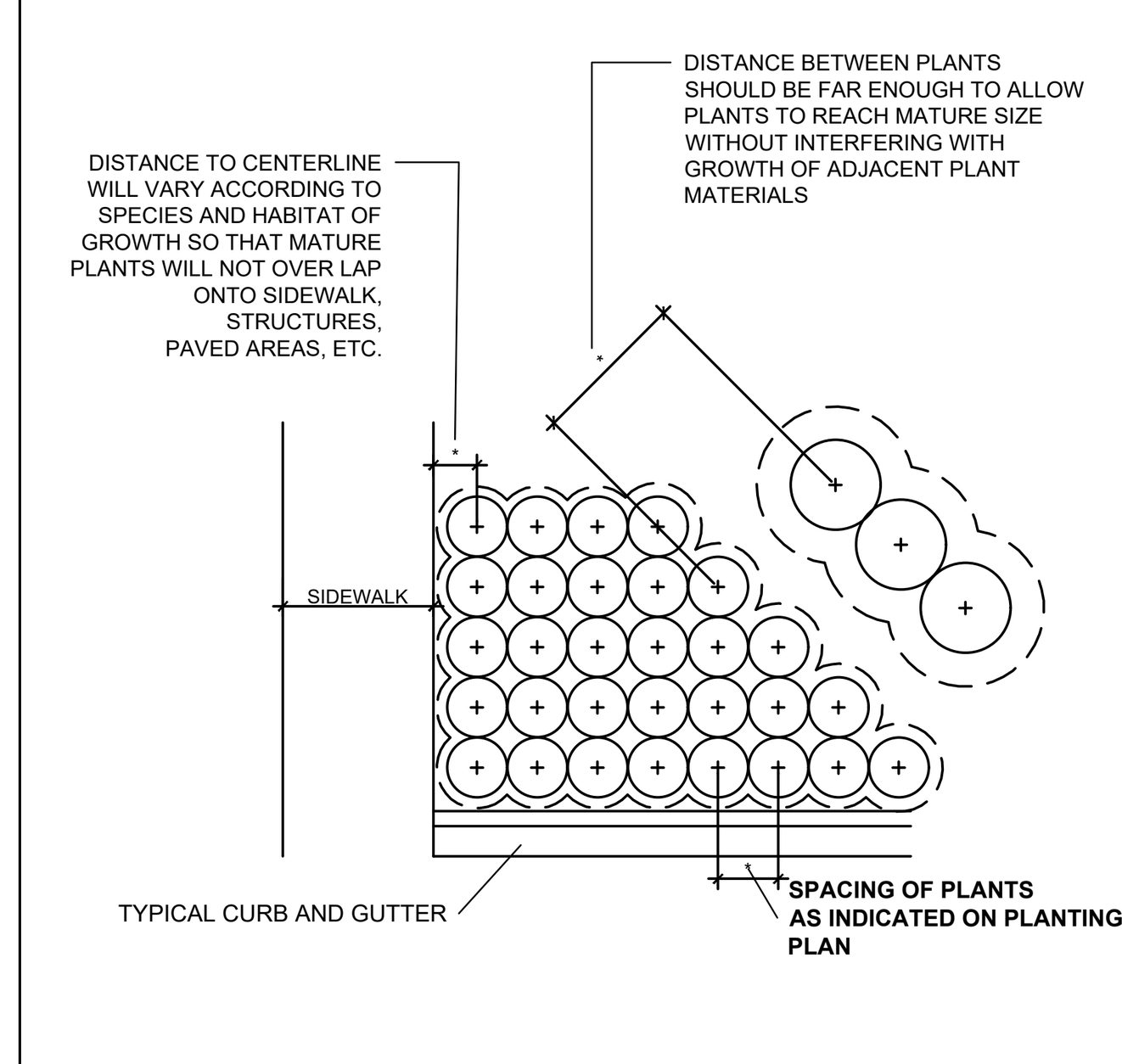

TYPICAL CONTAINER SPACING DETAIL

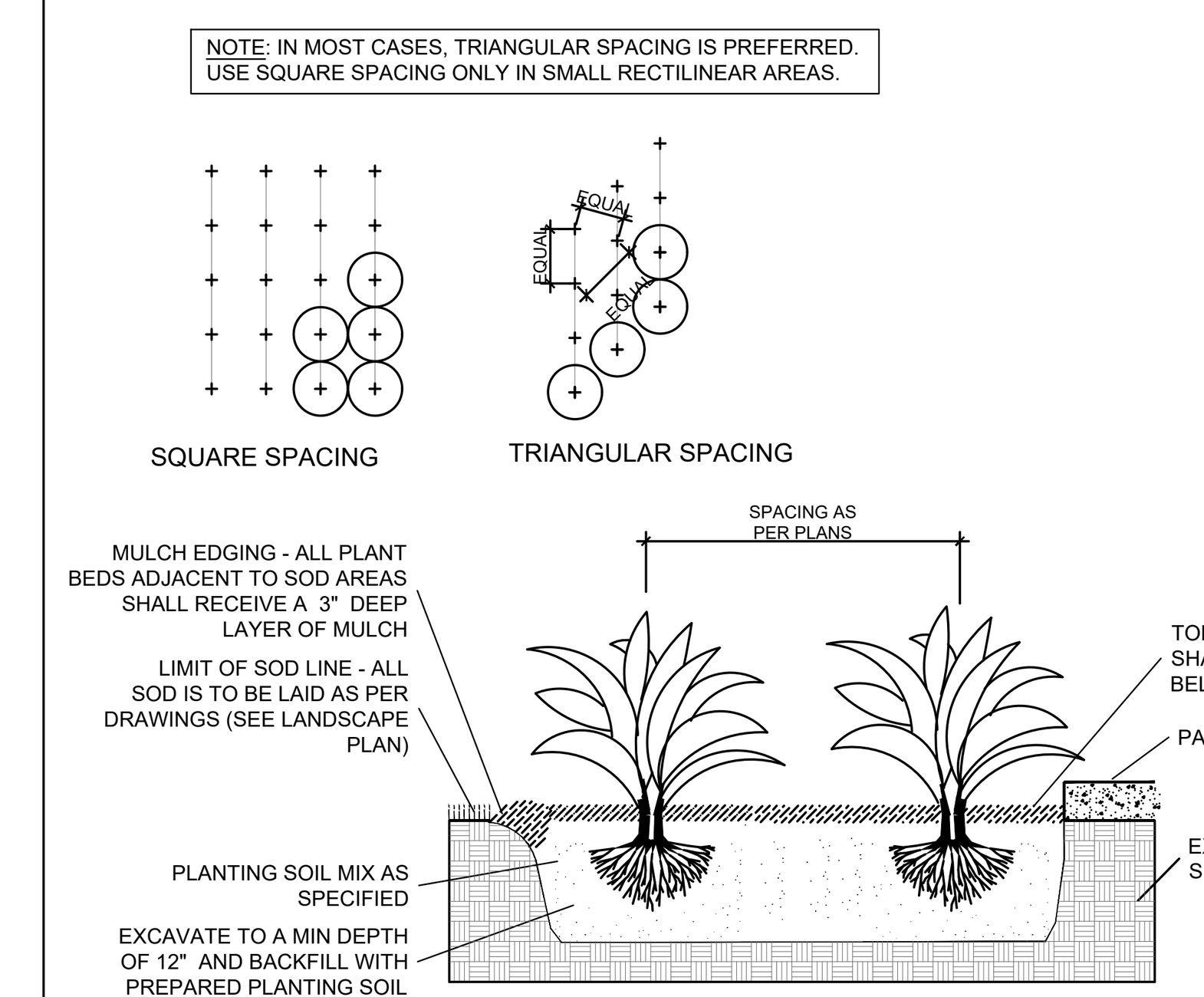

TYPICAL GROUNDCOVER PLANTING DETAIL

PLANTING NOTES:

-All plant material is to be Florida Number 1 or better pursuant to the Florida Department of Agriculture's Grades and Standards for Nursery Plants.

-All plants are to be top dressed with a minimum 3" layer of Melaleuca mulch, Eucalyptus mulch or equal.

-Planting plans shall take precedence over plant list in case of discrepancies.

-No changes are to be made without the prior consent and approval of the Landscape Architect and Owner. Changes includes: additions; deletions; modifications to planting size; pot size; heights; species; grade etc.

-Landscape Contractor is responsible for providing their own square footage takeoffs and field verification for 100% sod coverage for all areas specified.

- All landscape areas are to be provided with automatic sprinkler system which provide 100% coverage, and 50% overlap.

- All trees in lawn areas are to receive a 24" diameter mulched saucer at the base of the trunk.

- Trees are to be planted within parking islands after soil is brought up to grade. Deeply set root balls are not acceptable.

- Planting soil for topsoil and backfill shall be 50/50 mix, nematode free. Planting soil for annual beds to be comprised of 50% Canadian peat moss, 25% salt free coarse sand and 25% Aerolite.

- Tree and shrub pits will be supplemented with "Agriform Pells", 21 gram size with a 20-10-5 analysis, or substitute application accepted by Landscape Architect. Deliver in manufacturer's standard containers showing weight, analysis and name of manufacturer.

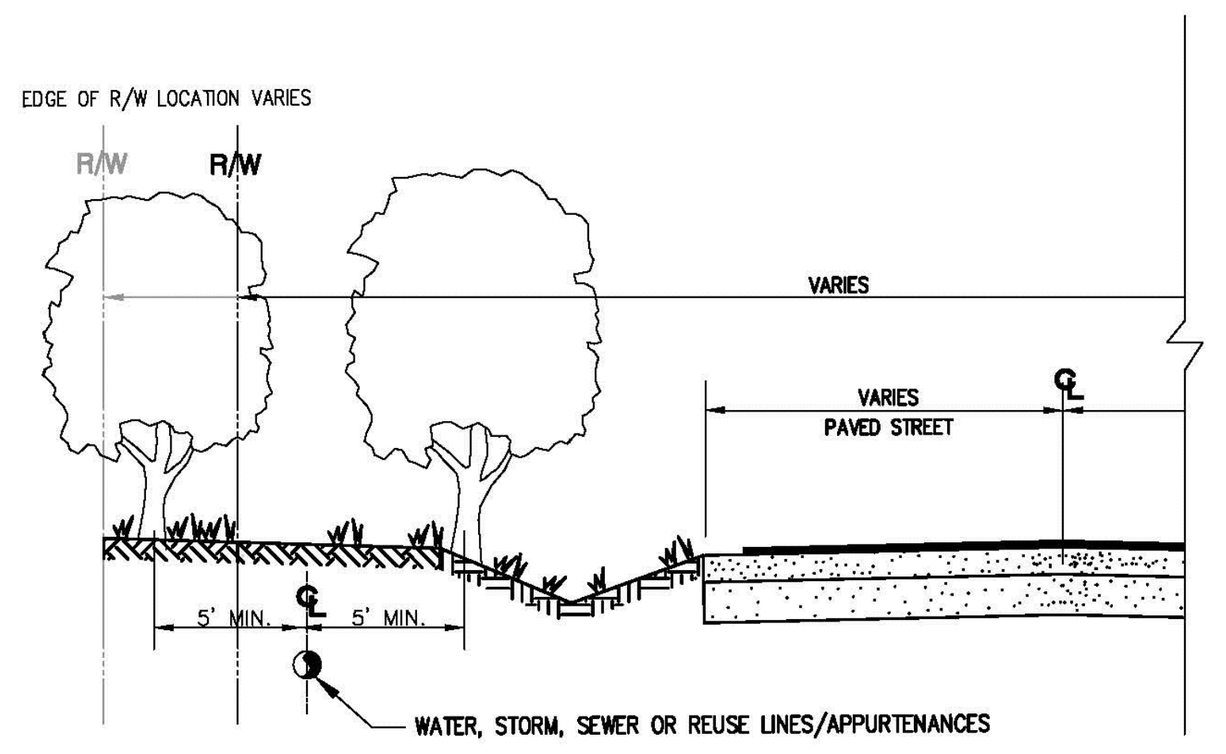

TREE LOCATIONS REQUIRED IN PUBLIC R/W ON UTILITY EASEMENTS

NOTES
PLEASE NOTE THAT AS PER CITY ORDINANCE(S) 50.02(A) (4) AND 100.35(E), STREET TREES SHALL NOT BE PLACED ON TOP OF OR 5' OF EITHER SIDE OF ANY CITY OWNED UTILITY INFRASTRUCTURE. ALSO, PLEASE NOTE THAT NO TREES SHRUBBERY OR OBSTRUCTION SHALL BE PLACED WITHIN A 3' RADIUS OF A CITY OWNED LATERAL CLEANOUT OR WATER & OR REUSE METER.

ENGINEERING STANDARDS 2019

REVISIONS		ENGINEERING DIVISION CITY OF POMPANO BEACH	REQUIRED TREE LOCATIONS	
BY	DATE	SCALE: N.T.S.	APPROVED BY:	DATE: 2016 DWG. NO. 316-1

J:\City-STANDARDS\2019 Standards Details\Misc. 3-3.dwg, 11/2/2018 11:45:53 AM

SOD NOTES:

-Sod is to be grade "A" weed free.

-All areas marked "LAWN" shall be solid sodded with St. Augustine 'Floratam' solid sod. See limit on plan. All areas marked 'Bahia Grass' shall be solid sodded with Paspalum.

-Provide a 2" deep blanket of planting soil as described in planting notes this sheet. Prior to planting, remove stones, sticks, etc. from the sub soil surface. Excavate existing non-conforming soil as required so that the finish grade of sod is flush with adjacent pavement or top of curb as well as adjacent sod in the case of sod patching.

-Place sod on moistened soil, with edges tightly butted, in staggered rows at right angles to slopes.

-Keep edge of sod bed a minimum of 18" away from groundcover beds and 24" away from edge of shrub beds and 36" away from trees, measured from center of plant.

-Sod Shall be watered immediatley after installation to uniformily wet the soil to at least 2" below the bottom of the sod strips.
-Excavate and remove excess soil so top of sod is flush with top of curb or adjacent pavement or adjacent existing sod.

GENERAL NOTES:

-The Landscape Contractor is to locate and verify all underground and overhead utilities prior to beginning work. Contact proper utility companies and / or General Contractor prior to digging for field verification. The Owner and the Landscape Architect shall not be responsible for any damages to utility or irrigation lines (see Roadway Plans for more utility notes).

-Landscape Contractor is to verify all current drawings and check for discrepancies and bring to the attention of the Landscape Architect prior to commencing with the work.

-All unattended and unplanted tree pits are to be properly barricaded and flagged during installation.

-All planting plans are issued as directives for site layout. Any deviations, site changes, etcetera are to be brought to the attention of the Landscape Architect for clarification prior to installation.

Note: Drought resistant sod or drought-resistant ground cover shall be installed on the entire disturbed areas before close-out of the permit and thereafter maintained. All asphalt, rock, and other non-natural materials shall be removed and refilled to the undisturbed lot level with clean soil before any planting or installation of the required drought-resistant sod or ground cover.

WITKIN HULTS + PARTNERS
307 south 21st avenue hollywood, florida
phone: 954.923.9681 facsimile: 954.923.9689
www.witkindesign.com

©2020 WITKIN HULTS + PARTNERS
THE DESIGN AND DRAWINGS HEREIN ARE THE INTELLECTUAL PROPERTY OF THIS LANDSCAPE ARCHITECT AND ARE PROTECTED UNDER THE COPYRIGHT PROTECTION ACT

Project:

FESTIVAL FLEA MARKET

POMPANO, FL

LANDSCAPE DETAILS

Revisions:	Date:	By:
1) DRC Comments	01.02.2025	MAV
2) DRC Comments	02.10.2025	MAV
3) DRC Comments	03.25.2025	MAV

Seal:

REGISTERED LANDSCAPE ARCHITECT STEVEN C. EAVES LA 6667290 STATE OF FLORIDA

Digitally signed by Steven C Eaves
Date: 2025.04.01 12:37:35 -04'00'

Lic. # LA6667290
Member: A.S.L.A.

Drawing: Landscape Details

Date: 11/25/2024

Scale: NTS

Drawn by: MAV

Sheet No.: L-4

Cad Id.: 2024-070