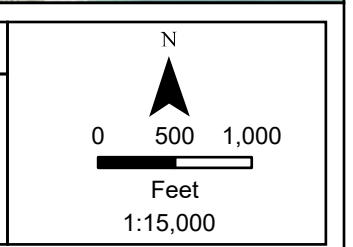


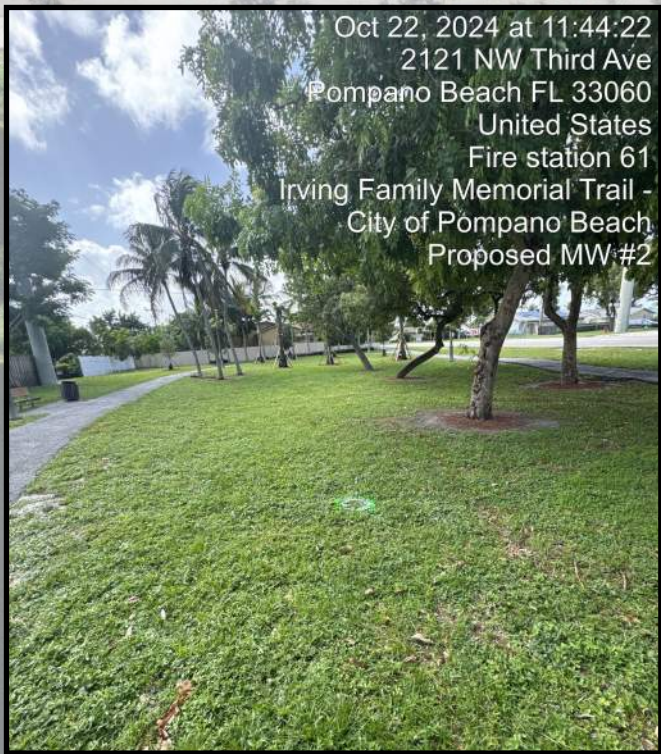


Date: 3/11/2025
 Requested by: GURRC
 Drawn by: OLMSTEDJL

Figure 1-1: Overview Map
 Pompano Beach PWS PFAS Study (ERIC_18439)
 City of Pompano Beach
 Broward County, Florida

LEGEND

Potential PFAS Source Boundary	Public Water Supply (PWS) Well Under Investigation
PWS Well Not Under Investigation	





Date: 3/7/2025
Requested by: GURRC
Drawn by: OLMSTEDJL

Figure 3-1: Fire Station 61 Detail
Pompano Beach PWS PFAS Study (ERIC_18439)
City of Pompano Beach
Broward County, Florida

LEGEND

- Potential PFAS Source Boundary
- Proposed Vertical Transect
- Proposed Monitoring Well
Regular Well
- Regular Well + Vertical Profile

N

0 55 110

Feet
1:1,500



Date: 3/7/2025
Requested by: GURRC
Drawn by: OLMSTEDJL

CDM Smith

Figure 3-2: Champion Motors Incorporated Detail

Pompano Beach PWS PFAS Study (ERIC_18439)

City of Pompano Beach
Broward County, Florida

LEGEND

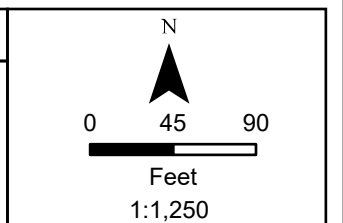
Potential PFAS Source Boundary

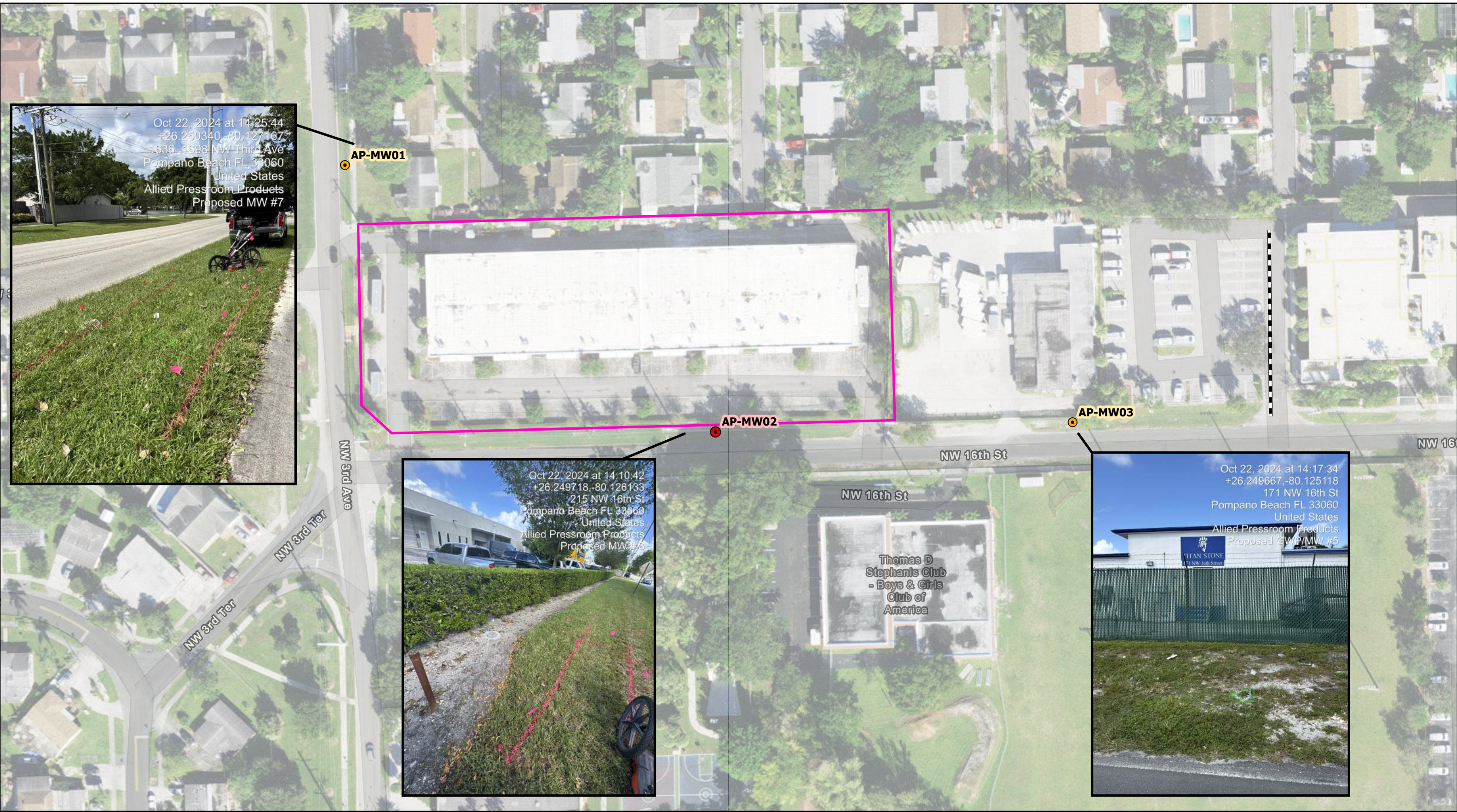
Proposed Vertical Transect

Proposed Monitoring Well

● Regular Well

● Regular Well + Vertical Profile





Oct 22, 2024 at 14:25:44
 +26.250340,-80.127167
 1638-1698 NW Third Ave
 Pompano Beach FL 33060
 United States
 Allied Pressroom Products
 Proposed MW #7

Oct 22, 2024 at 14:10:42
 +26.249718,-80.126133
 215 NW 16th St
 Pompano Beach FL 33060
 United States
 Allied Pressroom Products
 Proposed MW #3

Oct 22, 2024 at 14:17:34
 +26.249667,-80.125118
 171 NW 16th St
 Pompano Beach FL 33060
 United States
 Allied Pressroom Products
 Proposed GW/MW #5

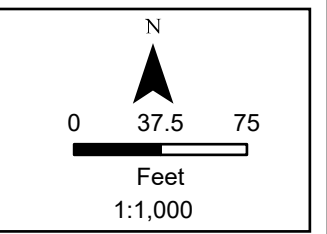
Thomas D
 Stephanis Club
 - Boys & Girls
 Club of
 America

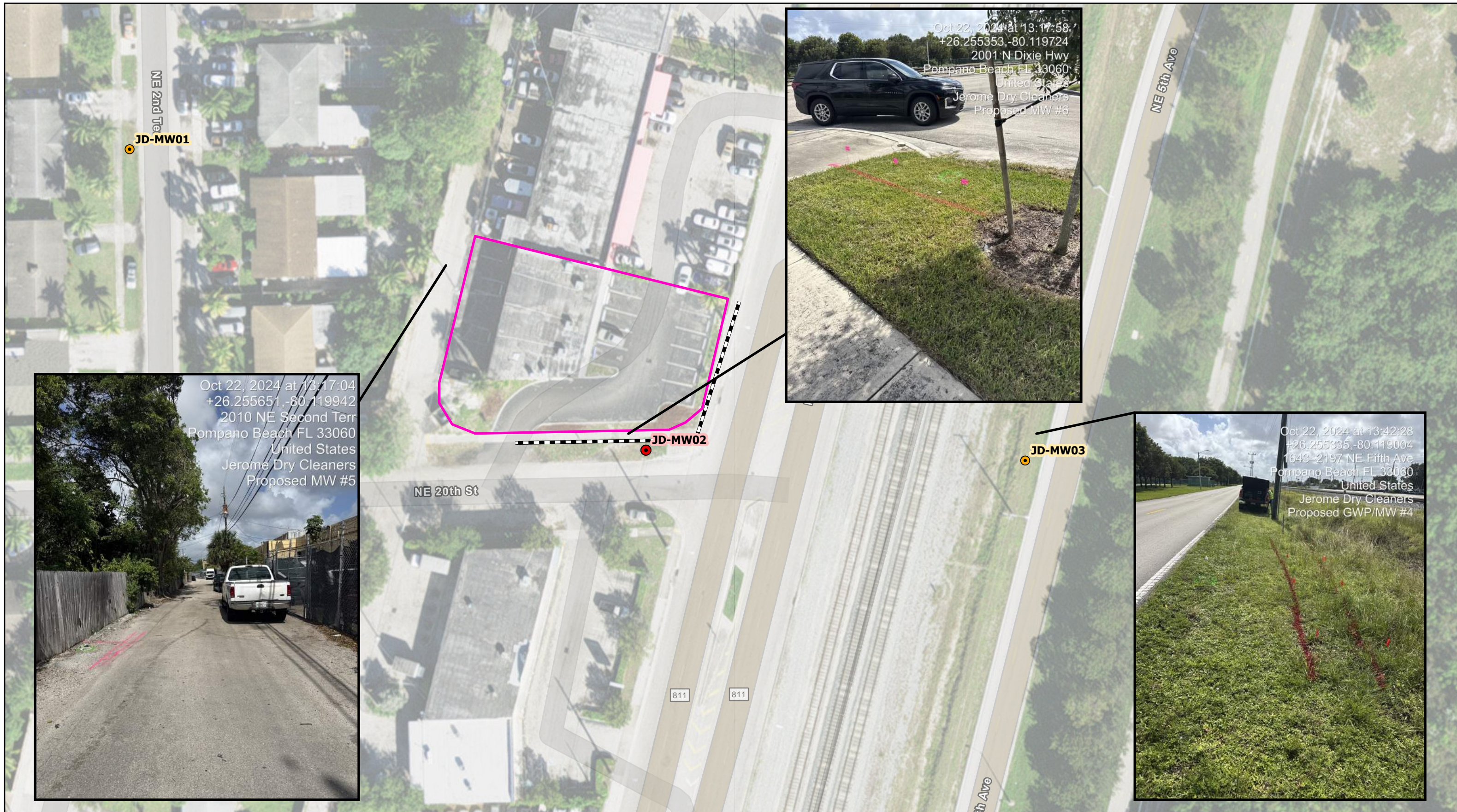
Date:	5/29/2025
Requested by:	GURRC
Drawn by:	OLMSTEDJL

Figure 3-3: Allied Pressroom Products Detail
 Pompano Beach PWS PFAS Study (ERIC_18439)
 City of Pompano Beach
 Broward County, Florida

LEGEND

Potential PFAS Source Boundary	Proposed Monitoring Well
Proposed Vertical Transect	Regular Well
	Regular Well + Vertical Profile





Oct 22, 2024 at 13:17:04
 +26.255651, -80.119942
 2010 NE Second Terr
 Pompano Beach FL 33060
 United States
 Jerome Dry Cleaners
 Proposed MW #5

Oct 22, 2024 at 13:17:58
 +26.255353, -80.119724
 2001 N Dixie Hwy
 Pompano Beach FL 33060
 United States
 Jerome Dry Cleaners
 Proposed MW #6

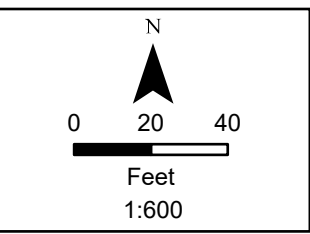
Oct 22, 2024 at 13:42:28
 +26.255335, -80.119004
 1643-2197 NE Fifth Ave
 Pompano Beach FL 33060
 United States
 Jerome Dry Cleaners
 Proposed GWP/MW #4

Date:	5/29/2025
Requested by:	GURRC
Drawn by:	OLMSTEDJL

Figure 3-4: Jerome Dry Cleaners Detail
 Pompano Beach PWS PFAS Study (ERIC_18439)
 City of Pompano Beach
 Broward County, Florida

LEGEND

Potential PFAS Source Boundary	Proposed Monitoring Well
Proposed Vertical Transect	Regular Well
	Regular Well + Vertical Profile





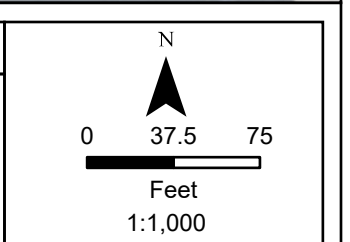
Date:	3/7/2025
Requested by:	GURRC
Drawn by:	OLMSTEDJL
Figure 3-5: Fire Station 24 Detail	
Pompano Beach PWS PFAS Study (ERIC_18439)	
City of Pompano Beach Broward County, Florida	

LEGEND

Potential PFAS Source Boundary

Proposed Monitoring Well

- Regular Well
- Regular Well + Vertical Profile





Date: 5/29/2025
 Requested by: GURRC
 Drawn by: OLMSTEDJL

Figure 3-6: Pompano Beach Golf Course
 Pompano Beach PWS PFAS Study (ERIC_18439)
 City of Pompano Beach
 Broward County, Florida

LEGEND

- Potential PFAS Source Boundary
- ◆ Public Water Supply (PWS) Well Under Investigation
- ◆ PWS Well Not Under Investigation
- Regular Well
- Regular Well + Vertical Profile

Proposed Monitoring Well

