

RESOLUTION NO. 2021- 164

**CITY OF POMPANO BEACH
Broward County, Florida**

A RESOLUTION OF THE CITY COMMISSION OF THE CITY OF POMPANO BEACH, FLORIDA, APPROVING THE COLLIER CITY BSO SUBSTATION PLAT LYING ON THE SOUTHWEST CORNER OF NW 4TH COURT AND NW 27TH AVENUE; PROVIDING AN EFFECTIVE DATE.

BE IT RESOLVED BY THE CITY COMMISSION OF THE CITY OF POMPANO BEACH, FLORIDA:

SECTION 1. That the City of Pompano Beach hereby approves the Collier City BSO Substation Plat located on a parcel of land lying on the southwest corner of NW 4th Court and NW 27th Avenue, as described in full on the plat document itself, a copy of said plat is being attached hereto and made a part hereof as if set forth in full.

SECTION 2. That the City Clerk is hereby authorized to certify the approval of said plat by the City Commission by affixing her signature thereto.

SECTION 3. This Resolution shall become effective upon passage.

PASSED AND ADOPTED this 27th day of April, 2021.

DocuSigned by:
Rex Hardin
502CB780EB3F480...

REX HARDIN, MAYOR

ATTEST:

DocuSigned by:
Asceleta Hammond
775D4290316A490...

ASCELETA HAMMOND, CITY CLERK

MEB/jrm
3/31/21
l:reso/2021-146



"COLLIER CITY BSO SUBSTATION PLAT"

A PORTION OF THE SOUTHEAST ONE-QUARTER OF THE NORTHEAST
ONE-QUARTER OF THE SOUTHWEST ONE-QUARTER OF
SECTION 33, TOWNSHIP 48 SOUTH, RANGE 42, EAST,
CITY OF POMPANO BEACH, BROWARD COUNTY, FLORIDA

PREPARED BY
PULICE LAND SURVEYORS, INC.
5381 NOB HILL ROAD
SUNRISE, FLORIDA 33351
954-572-1777
FAX NO. 954-572-1778
MARCH, 2021

LEGAL DESCRIPTION:

THE NORTH ONE-HALF (1/2) OF THE SOUTH TWO-FIFTHS (2/5) OF THE SOUTHEAST ONE-FOURTH (1/4) OF THE NORTHEAST ONE-FOURTH (1/4) OF THE SOUTHWEST ONE-FOURTH (1/4) OF SECTION 33, TOWNSHIP 48 SOUTH, RANGE 42 EAST, LESS THE WEST FIVE HUNDRED FIFTY FEET (550') THEREOF, AND LESS THE NORTH TWENTY-FIVE FEET (25') THEREOF, AND LESS THE EAST TWENTY-FIVE FEET (25').

SAID LANDS LYING AND BEING IN THE CITY OF POMPANO BEACH, BROWARD COUNTY, FLORIDA, CONTAINING 14,536 SQUARE FEET MORE OR LESS.

DEDICATION:

STATE OF FLORIDA _____ S.S.
COUNTY OF _____

KNOW ALL MEN BY THESE PRESENTS: THAT THE CITY OF POMPANO BEACH, A FLORIDA MUNICIPALITY, AS OWNER OF THE LANDS DESCRIBED AND SHOWN AS INCLUDED IN THE PLAT, HAVE CAUSED SAID LANDS TO BE SUBDIVIDED AND PLATTED AS SHOWN HEREON, SAID PLAT TO BE KNOWN AS COLLIER CITY BSO SUBSTATION PLAT. THE OWNER HAS CAUSED THE PROPERTY TO BE SURVEYED AND PLATTED AS SHOWN.

THE RIGHT-OF-WAY (RW) PARCEL AS SHOWN ON THIS PLAT IS HEREBY DEDICATED TO THE PUBLIC FOR PROPER USE.

THE GAS LINE EASEMENT AS SHOWN ON THIS PLAT IS HEREBY DEDICATED TO PEOPLES GAS FOR PROPER PURPOSES.

IN WITNESS WHEREOF: WE HEREUNTO SET OUR HAND AND SEAL THIS _____ DAY OF _____, A.D. 202__.

THE CITY OF POMPANO BEACH,
A FLORIDA MUNICIPALITY

WITNESS: _____ BY: _____
PRINT NAME: _____ REX HARDIN
MAYOR

WITNESS: _____ BY: _____
PRINT NAME: _____ ASCELETA HAMMOND
CITY CLERK

ACKNOWLEDGMENT:

STATE OF FLORIDA _____ S.S.
COUNTY OF _____

I HEREBY CERTIFY: THAT ON THIS DAY PERSONALLY APPEARED BEFORE ME, OFFICERS DULY AUTHORIZED TO ADMINISTER OATHS AND TAKE ACKNOWLEDGEMENTS; REX HARDIN AND ASCELETA HAMMOND, MAYOR AND CITY CLERK, RESPECTIVELY, OF THE CITY OF POMPANO BEACH, THAT THE INDIVIDUALS ARE PERSONALLY KNOWN TO ME, AND THAT THEY EXECUTED THE FOREGOING INSTRUMENT FREELY AND VOLUNTARILY AS SUCH OFFICERS OF SAID TRUST FOR THE PURPOSES HEREON EXPRESSED AND DID NOT TAKE OATHS.

WITNESS MY HAND AND OFFICIAL SEAL THIS _____ DAY OF _____, 202__, A.D.

NOTARY PUBLIC, STATE OF FLORIDA SEAL
PRINT NAME: _____

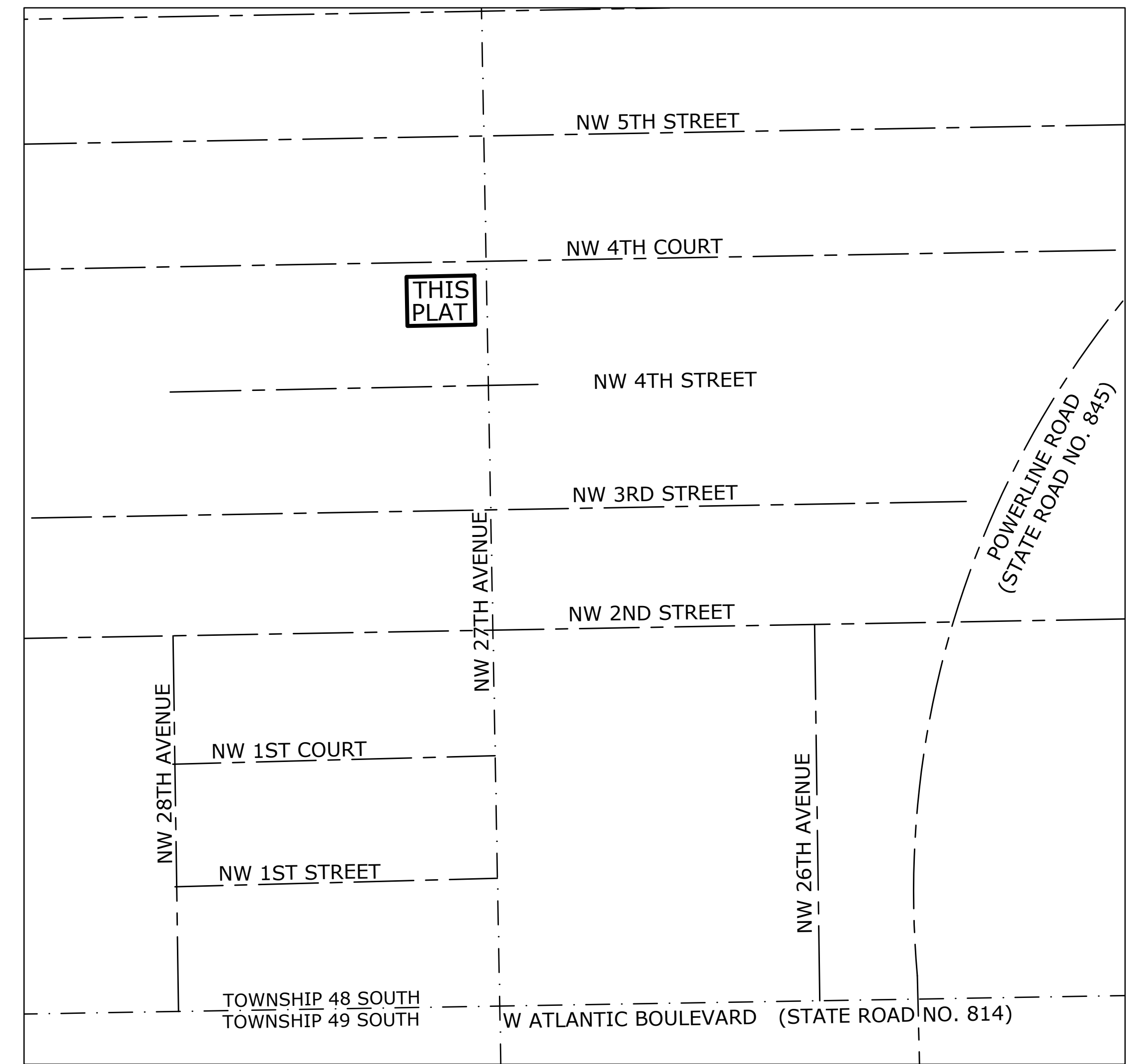
COMMISSION #: _____

MY COMMISSION EXPIRES: _____

SURVEYOR'S CERTIFICATION:

I HEREBY CERTIFY: THAT THE ATTACHED PLAT IS A TRUE AND CORRECT REPRESENTATION OF THE LAND RECENTLY SURVEYED, SUBDIVIDED AND PLATTED UNDER MY RESPONSIBLE DIRECTION AND SUPERVISION. THAT THE SURVEY DATA SHOWN HEREON COMPLIES WITH ALL OF THE APPLICABLE SURVEY REQUIREMENTS OF CHAPTER 177, FLORIDA STATUTES, AND WITH THE APPLICABLE SECTION OF CHAPTER 5J-17, FLORIDA ADMINISTRATIVE CODE, AND FURTHER THAT THE PERMANENT REFERENCE MONUMENTS (P.R.M.'S) HAVE BEEN SET IN ACCORDANCE WITH SAID CHAPTER 177.

BETH BURNS DATE
PROFESSIONAL SURVEYOR AND MAPPER NO. LS6136
STATE OF FLORIDA
PULICE LAND SURVEYORS, INC.
5381 NOB HILL ROAD
SUNRISE, FLORIDA 33351
CERTIFICATE OF AUTHORIZATION NUMBER LB3870



LOCATION MAP
NOT TO SCALE

CITY OF POMPANO BEACH PLANNING AND ZONING BOARD:
THIS IS TO CERTIFY: THAT THE CITY PLANNING AND ZONING BOARD OF POMPANO BEACH, FLORIDA, HAS APPROVED AND ACCEPTED THIS PLAT THIS _____ DAY OF _____, A.D. 202__.

BY: _____ DATE: _____
FRED STACER, CHAIRPERSON

CITY COMMISSION:

STATE OF FLORIDA SS
COUNTY OF BROWARD

THIS IS TO CERTIFY: THAT THIS PLAT HAS BEEN ACCEPTED AND APPROVED FOR RECORD BY THE CITY COMMISSION OF THE CITY OF POMPANO BEACH, FLORIDA, IN AND BY RESOLUTION NO. _____, ADOPTED BY SAID CITY COMMISSION THIS _____ DAY OF _____, A.D. 202__.

ALL APPLICATION, CONCURRENCY, IMPACT FEES FOR THE CONSTRUCTION, EXPANSION, AND/OR CONVERSION OF A BUILDING WITHIN THIS PLAT SHALL BE PAID ON THE DATE OF BUILDING PERMIT ISSUANCE.

IN WITNESS WHEREOF: THE SAID CITY COMMISSION HAS CAUSED THESE PRESENTS TO BE ATTESTED BY ITS CITY CLERK AND THE CORPORATE SEAL OF SAID CITY AFFIXED THIS _____ DAY OF _____, A.D. 202__.

BY: _____ BY: _____
ASCELETA HAMMOND REX HARDIN
CITY CLERK CITY MAYOR

CITY ENGINEERING DEPARTMENT:

THIS PLAT HAS BEEN APPROVED AND ACCEPTED FOR RECORD THIS _____ DAY OF _____, A.D. 202__.

BY: _____ DATE: _____
JOHN SFIROPOULOS, P.E.
CITY ENGINEER

BROWARD COUNTY ENVIRONMENTAL PROTECTION AND GROWTH MANAGEMENT DEPARTMENT:

THIS IS TO CERTIFY: THAT THIS PLAT HAS BEEN APPROVED AND ACCEPTED FOR RECORD THIS _____ DAY OF _____, A.D. 202__.

BY: _____
DIRECTOR/DESIGNEE

BROWARD COUNTY PLANNING COUNCIL:

THIS IS TO CERTIFY: THAT THE BROWARD COUNTY PLANNING COUNCIL APPROVED THIS PLAT SUBJECT TO ITS COMPLIANCE WITH THE DEDICATION OF RIGHTS-OF-WAY FOR TRAFFICWAYS THIS _____ DAY OF _____, A.D. 202__.

BY: _____
CHAIRPERSON

THIS PLAT COMPLIES WITH THE APPROVAL OF THE BROWARD COUNTY PLANNING COUNCIL OF THE ABOVE DATE AND IS APPROVED AND ACCEPTED FOR RECORD THIS _____ DAY OF _____, A.D. 202__.

BY: _____
EXECUTIVE DIRECTOR OR DESIGNEE

BROWARD COUNTY FINANCE AND ADMINISTRATIVE SERVICES DEPARTMENT COUNTY RECORDS DIVISION-MINUTES SECTION:

THIS IS TO CERTIFY: THAT THIS PLAT COMPLIES WITH THE PROVISIONS OF CHAPTER 177, FLORIDA STATUTES AND WAS ACCEPTED FOR RECORD BY THE BOARD OF COUNTY COMMISSIONERS OF BROWARD COUNTY, FLORIDA, THIS _____ DAY OF _____, A.D. 202__.

BY: _____
MAYOR, COUNTY COMMISSION

BROWARD COUNTY HIGHWAY CONSTRUCTION AND ENGINEERING DIVISION:

THIS IS TO CERTIFY: THAT THIS PLAT HAS BEEN REVIEWED FOR CONFORMITY WITH CHAPTER 177, PART 1, FLORIDA STATUTES AND APPROVED AND ACCEPTED FOR RECORDATION.

BY: _____ DATE: _____
ROBERT P. LEGG, JR.
PROFESSIONAL SURVEYOR AND MAPPER
FLORIDA REGISTRATION NUMBER: LS4030

BY: _____ DATE: _____
RICHARD TORNESE
DIRECTOR
FLORIDA PROFESSIONAL ENGINEER
REGISTRATION NO. 40263

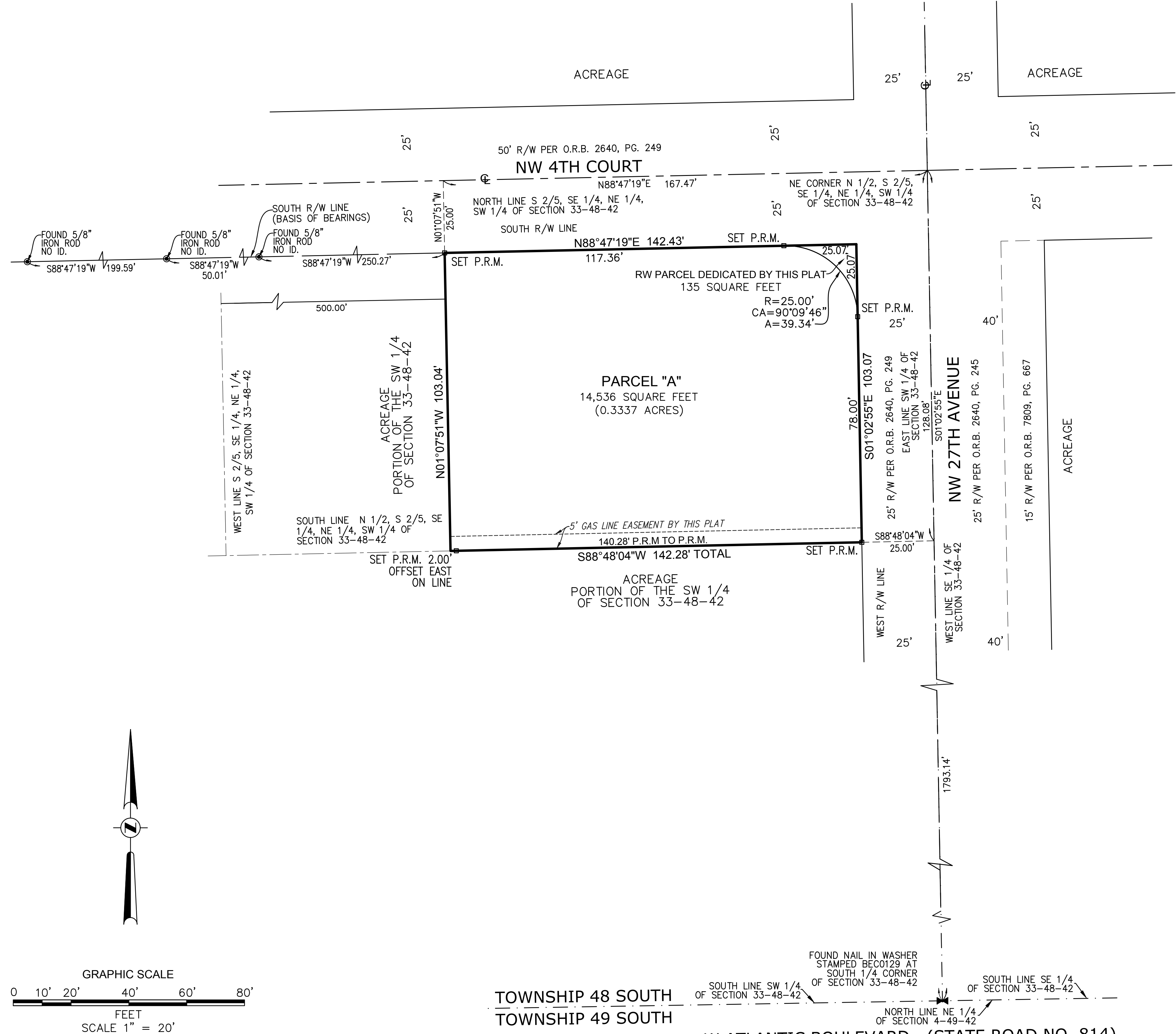
PLATTING SURVEYOR	CITY OF POMPANO BEACH	CITY ENGINEER	COUNTY COMMISSION	COUNTY SURVEYOR	COUNTY ENGINEER
-------------------	-----------------------	---------------	-------------------	-----------------	-----------------

"COLLIER CITY BSO SUBSTATION PLAT"

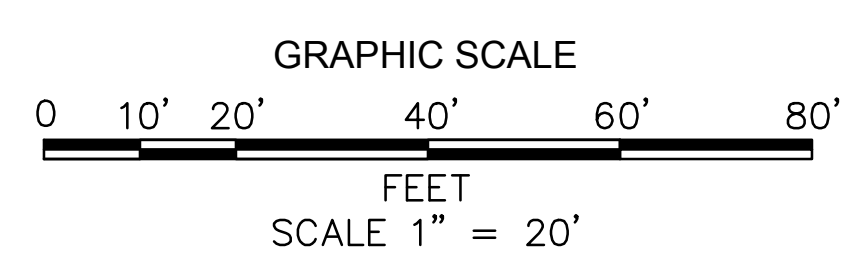
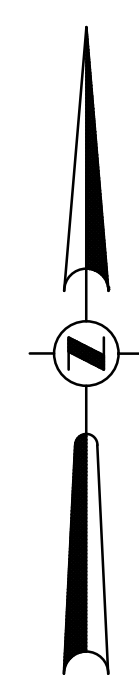
A PORTION OF THE SOUTHEAST ONE-QUARTER (SE 1/4) OF THE NORTHEAST ONE-QUARTER (NE 1/4) OF THE SOUTHWEST ONE-QUARTER (SW 1/4) OF SECTION 33, TOWNSHIP 48 SOUTH, RANGE 42, EAST, CITY OF POMPANO BEACH, BROWARD COUNTY, FLORIDA

PREPARED BY
PULICE LAND SURVEYORS, INC.
5381 NOB HILL ROAD
SUNRISE, FLORIDA 33351
954-572-1777
FAX NO. 954-572-1778
FEBRUARY 24, 2021

- LEGEND:**
- A= DENOTES: ARC LENGTH
 - ⊙ DENOTES: CENTERLINE
 - CA= DENOTES: CENTRAL ANGLE
 - LB DENOTES: LICENSED BUSINESS
 - O.R.B. DENOTES: OFFICIAL RECORD BOOK
 - P.B. DENOTES: PLAT BOOK
 - PG. DENOTES: PAGE
 - P.R.M. DENOTES: PERMANENT REFERENCE MONUMENT (SET 4" X 4" X 24" CONCRETE MONUMENT WITH 2" BRASS DISK STAMPED "PRM LB3870")
 - R= DENOTES: RADIUS
 - R/W DENOTES: RIGHT-OF-WAY
 - ⊠ DENOTES: SECTION CORNER



- SURVEYOR'S NOTES:**
- THIS PLAT IS RESTRICTED TO 6,500 SQUARE FEET OF POLICE SUBSTATION.
THIS NOTE IS REQUIRED BY CHAPTER 5, ARTICLE IX, BROWARD COUNTY CODE OF ORDINANCES, AND MAY BE AMENDED BY APPROVAL OF THE BROWARD COUNTY BOARD OF COUNTY COMMISSIONERS. THE NOTATION AND ANY AMENDMENTS THERETO ARE SOLELY INDICATING THE APPROVED DEVELOPMENT LEVEL FOR PROPERTY LOCATED WITHIN THE PLAT AND DO NOT OPERATE AS A RESTRICTION IN FAVOR OF ANY PROPERTY OWNER INCLUDING AN OWNER OR OWNERS OF PROPERTY WITHIN THIS PLAT WHO TOOK TITLE TO THE PROPERTY WITH REFERENCE TO THIS PLAT.
 - ANY STRUCTURE WITHIN THIS PLAT MUST COMPLY WITH SECTION 2B.1.f., DEVELOPMENT REVIEW REQUIREMENTS, OF THE BROWARD COUNTY LAND USE PLAN, REGARDING HAZARDS TO AIR NAVIGATION.
 - THE BEARINGS SHOWN HEREON ARE BASED ON AN ASSUMED MERIDIAN AND ARE RELATIVE TO THE SOUTH RIGHT-OF-WAY LINE OF NW 4TH COURT, AN ESTABLISHED AND MONUMENTED LINE, HAVING A BEARING OF S88°47'19"W.
 - THE FOLLOWING NOTE IS REQUIRED BY THE BROWARD COUNTY SURVEYOR PURSUANT TO CHAPTER 177.091, SUBSECTION (28), FLORIDA STATUTES. PLATTED UTILITY EASEMENTS ARE ALSO EASEMENTS FOR THE CONSTRUCTION, INSTALLATION, MAINTENANCE, AND OPERATION OF CABLE TELEVISION SERVICES; PROVIDED, HOWEVER, NO SUCH CONSTRUCTION, INSTALLATION, MAINTENANCE, AND OPERATION OF CABLE TELEVISION SERVICES SHALL INTERFERE WITH THE FACILITIES AND SERVICES OF AN ELECTRIC, TELEPHONE, GAS, OR OTHER PUBLIC UTILITY. IN THE EVENT A CABLE TELEVISION COMPANY DAMAGES THE FACILITIES OF A PUBLIC UTILITY, IT SHALL BE SOLELY RESPONSIBLE FOR THE DAMAGES. THIS NOTE DOES NOT APPLY TO PRIVATE EASEMENTS GRANTED TO OR OBTAINED BY A PARTICULAR ELECTRIC, TELEPHONE, GAS, OR OTHER PUBLIC UTILITY. SUCH CONSTRUCTION, INSTALLATION, MAINTENANCE, AND OPERATION SHALL COMPLY WITH THE NATIONAL ELECTRIC SAFETY CODE AS ADOPTED BY THE FLORIDA PUBLIC SERVICE COMMISSION.
 - THE FOLLOWING NOTE IS REQUIRED BY THE CITY OF POMPANO BEACH. "ALL FACILITIES FOR THE DISTRIBUTION OF UTILITIES OF ELECTRICITY, TELEPHONE, CABLE AND SIMILAR UTILITIES SHALL BE INSTALLED UNDERGROUND.
 - ALL RECORDED DOCUMENTS ARE PER THE PUBLIC RECORDS OF BROWARD COUNTY, FLORIDA.
 - NOTICE: THIS PLAT AS RECORDED IN ITS GRAPHIC FORM IS THE OFFICIAL DEPICTION OF THE SUBDIVIDED LANDS DESCRIBED HEREIN AND WILL IN NO CIRCUMSTANCES BY SUPPLANTED IN AUTHORITY BY ANY OTHER GRAPHIC OR DIGITAL FORM OF THE PLAT. THERE MAY BE ADDITIONAL RESTRICTIONS THAT ARE NOT RECORDED ON THE PLAT THAT MAY BE FOUND IN THE PUBLIC RECORDS OF THIS COUNTY.



TOWNSHIP 48 SOUTH
TOWNSHIP 49 SOUTH

W ATLANTIC BOULEVARD (STATE ROAD NO. 814)