



City of Pompano Beach

100 West Atlantic Blvd.
Pompano Beach, FL 33060

Detailed Minutes - Final

City Commission

Rex Hardin, Mayor

Beverly Perkins, Vice Mayor

Rhonda Eaton, Commissioner

Cyndy Floyd, Commissioner

Andrea McGee, Commissioner

Tom McMahon, Commissioner

Gregory P. Harrison, City Manager

Mark Berman, City Attorney

Asceleta Hammond, City Clerk

Tuesday, March 22, 2022

6:00 PM

Commission Chamber

City Commission Meeting

CALL TO ORDER

The Honorable Rex Hardin, Mayor called the Regular City Commission meeting to order at 6:00 p.m.

ROLL CALL

Present: Commissioner Rhonda Eaton
Commissioner Cyndy Floyd
Commissioner Andrea McGee
Commissioner Tom McMahon
Vice Mayor Beverly Perkins
Mayor Rex Hardin

INVOCATION

Pastor Branden Jones of Mt. Calvary Baptist Church offered the invocation.

PLEDGE OF ALLEGIANCE

Led by Asceleta Hammond, City Clerk.

APPROVAL OF MINUTES

[22-239](#) Regular City Commission Meeting Minutes of March 8, 2022

A motion was made by Vice Mayor Perkins, seconded by Commissioner McGee, that the Minutes be APPROVED AS SUBMITTED. The motion carried unanimously.

APPROVAL OF AGENDA

Mayor Hardin announced that Item 27, will be postponed until April 12, 2022 City Commission Meeting.

A motion was made by Vice Mayor Perkins, seconded by Commissioner McGee, that the Agenda be APPROVED AS AMENDED. The motion carried unanimously.

CONSENT AGENDA DISCUSSION

The Commission may pull items from the Consent Agenda. During Audience to be Heard, a person may speak on any item on the Consent Agenda, which has not been pulled.

A. PROCLAMATION**[22-280](#) National Autism Awareness Month Proclamation**

Mayor Rex Hardin proclaimed April 2022 as “National Autism Awareness Month” in the City of Pompano Beach. Margi Hedelund, Board of Directors First Responder Trainer Autism Society of Florida, Martin W. Hedelund, Captain, Broward Sheriff’s Office, Pompano Beach District and Julliana Carranza, Constituency Board Member for University of Miami/NOVA Southeastern University Center for Autism and Related Disabilities were the recipients of the proclamation.

Mayor Hardin acknowledged School Board Representative, Nora Rupert who also participated in the acceptance of the Proclamation declaring April 2022 as the National Autism Awareness Month in the City of Pompano Beach.

School Board Representative Nora Rupert indicated that any time she can be in the City of Pompano Beach to talk about the students and their families it is a good day for her. She mentioned that Mrs. Hedelund does a great work with this cause and the Hedelund’s are dear to her heart. Specifically, Mrs. Hedelund who works with the students, and who does remarkable job, as well as inspires her, along with her wonderful husband and 2 sons.

Margi Hedelund thanked the Mayor, City Commissioners and City Manager, for this important proclamation. She mentioned that in the City of Pompano Beach they have 3 schools in the community that have dedicated Autism intensive classrooms. There are areas dedicated to Elementary, Middle and High Schools unique learning. She introduced her twin sons who have 2 different types of autism. The Autism Society of Florida work throughout the State and they are a non-profit organization. They conduct trainings, workshops for parents, as well as advocate for the autism society. She mentioned that any family that needs help, her card will be made available to contact her through the organization.

Finally, she thanked Ms. Nora Rupert for being such a champion of the children with special needs. She also

thanked Major Adkins and Captain Hedelund of the Broward Sheriff's Office for being so wonderful in the community for this awareness when they are dealing with the public.

This matter was READ AND PRESENTED INTO THE RECORD

B. PRESENTATION

[22-183](#) Presentation of the Actuarial Report for the City of Pompano Beach General Employees' Retirement System as of October 1, 2021 as prepared by Cavanaugh Macdonald Consulting, LLC and presented by Mr. Todd Green, Board Actuary with Cavanaugh Macdonald Consulting, LLC
(Fiscal Impact: N/A)

(Staff Contact: Greg Harrison)

Todd Green, Cavanaugh Macdonald Consulting, LLC, presented the results of the October 1, 2021 Actuarial Valuation of the General Employees' Pension Plan. See Exhibit 1 for the details of Mr. Green's presentation.

In sum, Mr. Green stated from a market value basis, the Plan's funded ratio is 74.3%, and on an actuarial basis it is 67.6%. The difference in this is that \$22.8 million were not being used as of yet, hence the market value is higher.

Mayor Hardin thanked Mr. Green for the update.

This matter was READ AND PRESENTED INTO THE RECORD

C. AUDIENCE TO BE HEARD

Mayor Hardin announced that it was time for "Audience To Be Heard" and offered the following guidelines: Once your name is called, please come forward to the podium in front of the commission, state your name and address for the record. Speakers will be limited to three minutes to speak on any item of concern or interest, including those items pulled from the Consent Agenda. In addition, he asked speakers not to speak on any items on tonight's agenda, as they will have that opportunity to do so when that item comes forward. Lastly, he requested that speakers refrain from any emotional outbursts in either support or non-support of the speaker's comments.

The following persons were called to speak:

Partnerships of Operation Established Trust and Pass the Blessing - Rick Nagy, Teacher, Pompano Beach High School, 600 NE 13th Avenue, Pompano Beach, FL, stated that he and Ms. Lois Greene would like to speak to the City Commission briefly on a group that they established approximately 2 years ago called Operation Established Trust. The group started with teachers, then it grew into people who work for the County, namely Lois Greene, and a number of Broward Sheriff's Office (BSO) Officers including Major

Adkins. They meet each week to talk about the relationship between BSO and the community, and how they could make things a bit better. They also work with a group called, Pass the Blessing, an organization that Ms. Greene is involved in. They all talk about different ideas each week. Mr. Nagy mentioned that he is also the sponsor for the Black Student Union. In addition, the students were interested to speak with the officers, so this meeting was accomplished via Zoom, and the students asked the officers numerous questions, such as “How are arrests made?” and “What are their policies?” and different things like that.

Mr. Nagy stated their intent is to try to get everybody on both sides to understand how things work, and the idea of what is seen on the media is only a small portion of what they actually do. He then displayed some pictures that showed when they had a 3-week challenge where the kids wanted to do a food drive fund raiser for Broward Partnership in Pompano Beach on Blount Road. BSO was challenged to see who could raise the most food. After the 3 weeks were over, the School raised a lot of food but BSO won the contest. It was a great experience for the kids and after working together to package the food, the officers took the food to the homeless shelter, which was good.

Mr. Nagy mentioned they are coming before the City Commission, to show that there are actual citizens who care about the community. Also, there are officers who spend years together with his organization and they care about the community. They do not get a lot of publicity, however, he felt it was important that they share this with the City of Pompano Beach through this medium.

Expressions of Appreciation - Lois Greene, President, Pass the Blessing Foundation Inc., member of Operation Established Trustee, 11805 NW 55th Street, Coral Springs, FL, stated that Pass the Blessing Foundation Inc., has been supported throughout Pompano Beach for many years and BSO has been there every year to support their programs held at Mitchell Moore, or anywhere in the community. She thanked BSO publicly for their support over the many years.

Mayor Hardin appreciated the efforts of what they are doing with Operation Established Trust and Pass the Blessing Foundation Inc. He said it is great to hear about partnerships that help build up the City’s community.

Women’s Event held Saturday, March 19, 2022 - Carlene Duncan, 1851 NW 15th Street, Pompano Beach, FL, congratulated Vice Mayor Perkins for hosting such a nice event on Saturday. She congratulated those great women who some have died and those that are still living. She also thanked County Commissioner Lamar Fisher for coming out to support this event.

City Requiring Planting of Trees and Shrubs - Don Salomone, Oceanside North Condominiums, 3221 NE 8th Street, Pompano Beach, FL, complained that they are working on improving their condominium association by redoing the asphalt, however, the City is requiring that they plant trees and shrubs, which is costing them additional money. The Association has a lot of owners that are older people on fixed income, and it becomes an extra cost to put in the required trees and shrubs. Moreover, where the City is requiring them to plant the trees, they will be on top of the sewers, which will grow into the sewer system.

Mayor Hardin advised Mr. Salomone to make an appointment to meet with City Manager Harrison to go over the plans, as the City would not want trees planted over sewers.

Comr. Eaton suggested that this would be something the City would need to take a closer look at, as this was a cost burden to these residents. She asked that staff meet with her to provide the codes, and requirements because it became a \$20,000 burden on top of what it cost them to redo the parking lot.

Comr. McGee suggested that staff could look into any way the City could assist financially, through grants for some of these older condominiums to qualify for assistance.

Sale of Property to John Knox - Eldora Randolph, 600 SW 6th Court, Pompano Beach, FL, stated that she lives next to John Knox Village and she heard that they are planning to buy out the homes nearby. She mentioned that she and her husband are retirees and have paid for their homes. It would be a financial burden to have to sell and move somewhere affordable in Pompano Beach.

Mayor Hardin assured Ms. Randolph that nobody will force her to sell her property. John Knox Village is a private organization, so the City is not involved with their actions. If Ms. Randolph does not want to sell her property, then she does not need to do so.

Maureen Gaviola, 2811 NE 9th Court, Pompano Beach, FL, stated that she is not against growth and development, however, she is against tunnel vision. She mentioned that this is what is happening with the intersection of Atlantic Boulevard and Dixie Highway. She then provided details why she felt the City is exercising tunnel vision and suggested that the City needs to look at the entire vision and not just how to stop current complaints. She complained that the vision of the Commission is high density allowing 7-8 story buildings.

D. CONSENT AGENDA

Mayor Hardin requested a motion to Approve/Adopt Items 1 through 13 without City Commission discussion.

A motion was made by Vice Mayor Perkins, seconded by Commissioner McGee, that the Consent Agenda be APPROVED. The motion carried unanimously.

1. [22-270](#) Approval to piggyback Lake County Florida's Contract 17-0606G for the as-needed purchase of bunker gear, various brands of parts, supplies, equipment, and services used by the Fire Department, from Municipal Emergency Services, Inc., in an amount not to exceed \$225,000.00.

(Fiscal Impact: \$225,000.00)

(Staff Contact: George Pratt/Carla Byrd)

A motion was made by Vice Mayor Perkins, seconded by Commissioner McGee, to APPROVE/ADOPT the item under the Consent Agenda. The motion carried unanimously.

2. [22-245](#) Consideration of a request by James M. Hayden to transfer ownership of a burial plot in the North Lawn back to the City of Pompano Beach Cemetery.

(Fiscal Impact: \$400.00)

(Staff Contact: Robert McCaughan)

A motion was made by Vice Mayor Perkins, seconded by Commissioner McGee, to APPROVE/ADOPT the item under the Consent Agenda. The motion carried unanimously.

3. [22-265](#) Approve ranking order for RFQ P-32-20, Planning and Design Services for Riverside Drive Streetscape Improvements, and authorize staff to negotiate and enter into a contract with the highest ranked company, Marlin Engineering, Inc. (No cost at this time).

(Fiscal Impact: N/A)

(Staff Contact: Horacio Danovich)

A motion was made by Vice Mayor Perkins, seconded by Commissioner McGee, to APPROVE/ADOPT the item under the Consent Agenda. The motion carried unanimously.

4. [22-272](#) A RESOLUTION OF THE CITY COMMISSION OF THE CITY OF POMPANO BEACH, FLORIDA, APPROVING AND AUTHORIZING THE PROPER CITY OFFICIALS TO EXECUTE AN INTERLOCAL AGREEMENT BETWEEN THE CITY OF POMPANO BEACH AND BROWARD COUNTY FOR SURTAX-FUNDED TRANSPORTATION IMPROVEMENTS ALONG RIVERSIDE DRIVE FROM ATLANTIC BOULEVARD TO NE 14TH STREET; PROVIDING AN EFFECTIVE DATE.

(Fiscal Impact: N/A)

(Staff Contact: Horacio Danovich)

A motion was made by Vice Mayor Perkins, seconded by Commissioner McGee, to APPROVE/ADOPT the item under the Consent Agenda. The motion carried unanimously.

Enactment No: RES. No. 2022-99

5. [22-277](#) A RESOLUTION OF THE CITY COMMISSION OF THE CITY OF POMPANO BEACH, FLORIDA, APPROVING AND AUTHORIZING THE CITY MANAGER OR HIS DESIGNEE TO SUBMIT AN APPLICATION TO THE FLORIDA INLAND NAVIGATION DISTRICT WATERWAYS ASSISTANCE PROGRAM FOR INSTALLATION OF A FLOATING DOCK WITH ASSOCIATED PILES AND RAMP TO ACCESS THE CYPRESS CREEK WATERWAY; PROVIDING AN EFFECTIVE DATE.

(Fiscal Impact: \$100,000.00)

(Staff Contact: Horacio Danovich)

A motion was made by Vice Mayor Perkins, seconded by

Commissioner McGee, to APPROVE/ADOPT the item under the Consent Agenda. The motion carried unanimously.

Enactment No: RES. No. 2022-100

6. [22-260](#) A RESOLUTION OF THE CITY COMMISSION OF THE CITY OF POMPANO BEACH, FLORIDA, APPROVING AND AUTHORIZING THE PROPER CITY OFFICIALS TO EXECUTE A TERMINATION OF SEWER AGREEMENT AMONG THE CITY OF POMPANO BEACH, POMPANO PARK JV HOLDINGS, LLC, POMPANO PARK JV NORTHWEST CORNER, LLC AND PPI, INC.; PROVIDING AN EFFECTIVE DATE.

(Fiscal Impact: N/A)

(Staff Contact: Mark E. Berman)

A motion was made by Vice Mayor Perkins, seconded by Commissioner McGee, to APPROVE/ADOPT the item under the Consent Agenda. The motion carried unanimously.

Enactment No: RES. No. 2022-101

7. [22-242](#) A RESOLUTION OF THE CITY COMMISSION OF THE CITY OF POMPANO BEACH, FLORIDA, CHANGING THE DESIGNATION OF A CERTAIN RIGHT-OF-WAY WITHIN THE CITY OF POMPANO BEACH CURRENTLY KNOWN AS NW 7TH STREET BETWEEN NW 31ST AVENUE AND NW 24TH AVENUE TO A DUAL DESIGNATION OF NW 7TH STREET AND HATTIE KIMBROUGH WILLIAMS WITH NW 7TH STREET TO BE DISPLAYED ON THE UPPERMOST PORTION OF SIGNAGE; PROVIDING AN EFFECTIVE DATE.

(Fiscal Impact: None. Cost paid by Requester.)

(Staff Contact: Robert McCaughan)

A motion was made by Vice Mayor Perkins, seconded by Commissioner McGee, to APPROVE/ADOPT the item under the Consent Agenda. The motion carried unanimously.

Enactment No: RES. No. 2022-102

8. [22-243](#) A RESOLUTION OF THE CITY COMMISSION OF THE CITY OF POMPANO BEACH, FLORIDA, APPROVING THE RESTRICTION OF TRUCK TRAFFIC ON NE 26TH AVENUE AND THE INSTALLATION OF THE SIGNAGE REQUIRED FOR SUCH PURPOSE; PROVIDING AN EFFECTIVE DATE.

(Fiscal Impact: N/A)

(Staff Contact: Robert McCaughan)

A motion was made by Vice Mayor Perkins, seconded by Commissioner McGee, to APPROVE/ADOPT the item under the

Consent Agenda. The motion carried unanimously.**Enactment No: RES. No. 2022-103**

9. [22-266](#) A RESOLUTION OF THE CITY COMMISSION OF THE CITY OF POMPANO BEACH, FLORIDA, APPROVING AND AUTHORIZING THE PROPER CITY OFFICIALS TO EXECUTE A REVOCABLE LICENSE AGREEMENT BETWEEN THE CITY OF POMPANO BEACH AND RONALD VIA FOR THE INSTALLATION OF A PERGOLA AND GROUND COVER LANDSCAPING AT 951 NE 24TH AVENUE WITHIN THE CITY'S RIGHT-OF-WAY; PROVIDING AN EFFECTIVE DATE.

(Fiscal Impact: N/A)

(Staff Contact: John Sfiropoulos)

A motion was made by Vice Mayor Perkins, seconded by Commissioner McGee, to APPROVE/ADOPT the item under the Consent Agenda. The motion carried unanimously.

Enactment No: RES. No. 2022-104

10. [22-268](#) A RESOLUTION OF THE CITY COMMISSION OF THE CITY OF POMPANO BEACH, FLORIDA, APPROVING AND AUTHORIZING THE PROPER CITY OFFICIALS TO EXECUTE A DOCKING EXTENSION AGREEMENT AMONG LAWRENCE W. VENTURI & DEBORAH M. VENTURI, KAREN D. MERRITT & KAREN D. MERRITT IRREVOCABLE TRUST, AND THE CITY OF POMPANO BEACH, AND A DOCKING EXTENSION AGREEMENT AMONG LAWRENCE W. VENTURI & DEBORAH M. VENTURI, JUDITH A. WALENZ, TRUSTEE & STEVEN A. WALENZ, TRUSTEE, AND THE CITY OF POMPANO BEACH; PROVIDING AN EFFECTIVE DATE

(Fiscal Impact: N/A)

(Staff Contact: John Sfiropoulos)

A motion was made by Vice Mayor Perkins, seconded by Commissioner McGee, to APPROVE/ADOPT the item under the Consent Agenda. The motion carried unanimously.

Enactment No: RES. No. 2022-105

11. [22-269](#) A RESOLUTION OF THE CITY COMMISSION OF THE CITY OF POMPANO BEACH, FLORIDA, APPROVING AND AUTHORIZING THE PROPER CITY OFFICIALS TO EXECUTE A DOCKING EXTENSION AGREEMENT AMONG KYLE FARLEY, MICHAEL FINE & CATHERINE DRISCOLL, AND THE CITY OF POMPANO BEACH, AND A DOCKING EXTENSION AGREEMENT AMONG KYLE FARLEY, WILLIAM KRUEGEL, AND THE CITY OF POMPANO BEACH; PROVIDING AN EFFECTIVE DATE.

(Fiscal Impact: N/A)

(Staff Contact: John Sfiropoulos)

A motion was made by Vice Mayor Perkins, seconded by Commissioner McGee, to APPROVE/ADOPT the item under the Consent Agenda. The motion carried unanimously.

Enactment No: RES. No. 2022-106

12. [22-246](#) A RESOLUTION OF THE CITY COMMISSION OF THE CITY OF POMPANO BEACH PURSUANT TO CHAPTER 96 OF THE CITY'S CODE OF ORDINANCES, ASSESSING THE CITY'S COSTS FOR ABATING PUBLIC NUISANCE CONDITIONS ON REAL PROPERTY(IES) IN THE CITY AND PROVIDING THAT UPON THE RECORDING OF THIS RESOLUTION SAID ASSESSMENT, INCLUDING ADMINISTRATION AND INSPECTION COSTS, SHALL BE A LIEN AGAINST THE PROPERTY(IES) WHICH SHALL BEAR INTEREST AS SET FORTH IN SECTION 55.03, FLORIDA STATUTES, AND BE CO-EQUAL WITH LIENS OF AD VALOREM TAXES; DIRECTING THE CITY CLERK TO RECORD A CERTIFIED COPY OF THE RESOLUTION AND TO PROVIDE OWNER(S) WITH A NOTICE OF LIEN; PROVIDING AN EFFECTIVE DATE.

(Fiscal Impact: N/A)

(Staff Contact: Mario Sotolongo)

A motion was made by Vice Mayor Perkins, seconded by Commissioner McGee, to APPROVE/ADOPT the item under the Consent Agenda. The motion carried unanimously.

Enactment No: RES. No. 2022-107

13. [22-271](#) A RESOLUTION OF THE CITY COMMISSION OF THE CITY OF POMPANO BEACH, FLORIDA, APPROVING AND AUTHORIZING THE PROPER CITY OFFICIALS TO EXECUTE SERVICE CONTRACT NO. 1398 BETWEEN THE CITY OF POMPANO BEACH AND BEACH RAKER, LLC, RELATING TO THE BEACH CLEANING AND DEBRIS REMOVAL SERVICES; PROVIDING AN EFFECTIVE DATE.

(Fiscal Impact: \$227,628)

(Staff Contact: Russell Ketchem)

A motion was made by Vice Mayor Perkins, seconded by Commissioner McGee, to APPROVE/ADOPT the item under the Consent Agenda. The motion carried unanimously.

Enactment No: RES. No. 2022-108

E. REGULAR AGENDA**QUASI-JUDICIAL PROCEEDING**

Mark E. Berman, City Attorney, advised that Items 14-18 are listed under Quasi-Judicial Proceeding and are quasi-judicial in nature; therefore, anyone who wishes to testify must be sworn in by the City Clerk and may be subject to cross-examination by the City Commission or any other interested party. The individuals addressing the City Commission must state his or her name, whether he or she has been sworn, and understands the rules which governs these proceedings. Thereafter, Mr. Berman outlined the order in which they would follow: City staff would make its presentation for each item, followed by the applicant or any other person(s) wishing to speak, closing argument, and the Commission's discussion.

Asceleta Hammond, City Clerk, placed under oath all individuals, including staff, addressing the City Commission in the following matters.

14. [22-252](#) A RESOLUTION OF THE CITY COMMISSION OF THE CITY OF POMPANO BEACH, FLORIDA, APPROVING AND AUTHORIZING CITY STAFF'S LETTER OF NO OBJECTION TO AMENDMENT OF NOTATION ON THE JOHN KNOX VILLAGE AMENDED PLAT; PROVIDING AN EFFECTIVE DATE.
(Fiscal Impact: N/A)

(Staff Contact: Jean Dolan/David Recor)

Jean Dolan, Development Services Department, presented the item and stated that it is a request by John Knox Village located at 651 SW 6th Street for a Plat Note Amendment to the John Knox Village Amended Plat. This Amended Plat Note is consistent with the entitlements approved through the Land Use Plan Amendment for John Knox Village adopted on March 23, 2021. The Plat Note Amendment Resolution authorizes staff to sign the letter of no objection to this request. Further, there are 2 companion items for John Knox Village at the end of the agenda, related to a minor Text Amendment for the Local Activity Center code section, as well as approval of the project's Master Plan.

Andrew J. Schein, Esq., Locrine & Chakas, P.A. (1401 E. Broward Boulevard, Suite 303, Fort Lauderdale, FL 33301), representing John Knox Village, stated that he has a presentation for the Master Plan and Text Amendment, which is the more substantive applications. He mentioned that his presentation is not entirely relevant to the item but is inter-related and he will present when those items are called.

Vice Mayor Perkins asked if this is only for the Plat.

Ms. Dolan responded yes, this is the notation on the Plat to describe certain entitlements.

A motion was made by Vice Mayor Perkins, seconded by Commissioner McGee, that the Quasi-Judicial/ Resolution be ADOPTED. The motion carried by the following vote:

Yes: Eaton
Floyd
McGee
McMahon
Perkins
Hardin

Enactment No: RES. No. 2022-109

15. [22-254](#) A RESOLUTION OF THE CITY COMMISSION OF THE CITY OF POMPANO BEACH, FLORIDA, APPROVING THE U-HAUL-NORTH POMPANO PLAT LYING ON THE SOUTH SIDE OF NE 48TH STREET, JUST EAST OF THE FEC RAILROAD TRACKS; PROVIDING AN EFFECTIVE DATE.

(Fiscal Impact: N/A)

(**Staff Contact:** Jean Dolan/David Recor)

Jean Dolan, Development Services Department, presented the item and stated that it is a proposed Plat for a property that is 1.62 acres in size, located at 1120 NE 48th Street, east of the FEC Railroad tracks, and south of NE 48th Street. The property has an industrial Land Use designation and is zoned I-1 (General Industrial). The existing 4,029 square foot structure on the property will be demolished and is proposed to be replaced with the new building having 15,922 square feet of warehouse and 2,970 square feet of showroom. The site plan for the proposed use was approved on November 17, 2021 by the Planning and Zoning Board. The Planning and Zoning Board also unanimously recommended approval of the plat on January 26, 2022, with all conditions met.

Heidi Davis, Esq., Gunster (450 East Las Olas Boulevard, Suite 1400, Fort Lauderdale, FL) stated she is available to answer any questions that may arise, and that she agrees with staff's report.

A motion was made by Vice Mayor Perkins, seconded by Commissioner McGee, that the Quasi-Judicial/ Resolution be ADOPTED. The motion carried by the following vote:

Yes: Eaton
Floyd
McGee
McMahon
Perkins
Hardin

Enactment No: RES. No. 2022-110

16. [22-203](#) P.H. 2022-40: (PUBLIC HEARING 2ND READING)

AN ORDINANCE OF THE CITY COMMISSION OF THE CITY OF POMPANO BEACH, FLORIDA, REZONING PROPERTY LYING SOUTH OF NE 16TH STREET AND EAST OF FEDERAL HIGHWAY AND COMMONLY KNOWN AS 1490, 1500, 1520, 1530, 1540, 1542, 1544, 1550, 1552, 1554 AND 1590 N. FEDERAL HIGHWAY, 2300 AND 2351 NE 16TH STREET, AND 1550, 1580 AND 1590 NE 23RD AVENUE FROM RD-1 (TWO-FAMILY RESIDENCE) AND PD-I (PLANNED DEVELOPMENT - INFILL) TO PD-I (PLANNED DEVELOPMENT - INFILL); PROVIDING FOR SEVERABILITY; PROVIDING AN EFFECTIVE DATE.

(Fiscal Impact: N/A)

FIRST READING: MARCH 8, 2022

(Staff Contact: Scott Reale/David Recor)

Jennifer Gomez, Assistant Director, Development Services Department, presented the item and stated that the item has been reviewed by the City's outside consultant on behalf of staff. Jim Hickey, Calvin Giordano and Associates will provide further information.

Jim Hickey, Calvin Giordano and Associates, (1800 Eller Drive, Fort Lauderdale, FL), stated this is the Second Reading to discuss the changing of the rezone to PD-I (Planned Development-Infill). This is to amend 1 parcel on the north side of 16th Street. First Reading was held on March 8, 2022, at which time a minor typo was acknowledged in the deviation table. There was language about the garage having more than 500 spaces, which was corrected. Therefore, on Page 2 of Exhibit B of the Ordinance they adjusted the language there, as well as Exhibit E2, which is consistent to have both garages with the same deviation listed in the backup.

Graham, Penn, Esq., Barcow Radell Fernandez Larkin & Tapanes, (200 South Biscayne Blvd., Miami, FL) stated he will defer any major presentation, because nothing has changed since First Reading of the Ordinance. He addressed 2 issues that came up at First Reading.

- 1) Testimony from their immediate commercial neighbor to the south of Federal Highway about his property and the potential for cut through traffic. They have reached out to the owner of the property and offered to work with him on potential speed humps or other improvements to his property to make the cut through less attractive to the public.
- 2) There were general concerns about 24th Avenue currently, regarding speed and cut through traffic. They have agreed to staff's proposal in the major site plan application, the condition of that approval that will require them to do a traffic study on the 24th Avenue corridor prior to building permit. If warranted, they will install any necessary traffic calming measures on that avenue.

Tom Terwilliger, 3160 NW 1st Avenue, Pompano Beach, FL, mentioned that Mr. Penn stated they will put in traffic calming measures, which are City streets, so, he inquired how can they put those in on City streets. He indicated that the issue will need to go further and beyond Mr. Penn's stating that they will do a traffic study and put in traffic calming. The City Planners need to weigh in on this proposal by Mr. Penn.

Mr. Penn indicated that the condition was proposed by the City, so they would only put traffic calming measures on the avenue if the study suggests it is appropriate and the City approves it.

Comr. McGee declared ex parte communications throughout this project but not since First Reading. However, this is to err on the side of over-disclosure, she has had emails and attended meetings, and so forth.

Comr. McMahon declared ex parte communications but it was not in reference to this particular item but the same project.

Comr. Eaton declared ex parte communications initially, but not since the First Reading.

Mayor Hardin declared he has had ex parte communications with the developer and representatives concerning the project although not specifically on this item.

Comr. McGee thanked staff and the applicant of hearing the issues on 24th Avenue and is taking it seriously on figuring a way to make the street better.

Vice Mayor Perkins asked if there was a reason why the applicant did not meet with Districts 4 and 5.

Mr. Penn indicated that he believed they had met with Vice Mayor Perkins on the matter briefly.

Prior to Reports being taken, Vice Mayor Perkins requested the Commission return to Item 16, because after checking with her calendar she declared that she did meet with the developer, consequently, she would like to rescind her original vote of No to Yes, even though the item was passed.

Mark Berman, City Attorney, stated that someone on the prevailing side will have to make a motion for reconsideration of Item 16. Thereafter, Comr. McGee made the motion, seconded by Comr. Floyd. The motion carried unanimously.

MOTION: A motion was made by Comr. McGee, seconded by Comr. Floyd to reconsider Item 16. The motion carried unanimously.

Mr. Berman re-read the Ordinance into the record.

Mr. Berman advised that since the Applicant left the room, the process would be to re-vote, and there would not be any discussion or input from anybody at this time. There is no need to restate the disclosures, so the Commission could adopt those disclosures for purposes of this re-vote.

Vice Mayor Perkins declared that she met with the developer to discuss the project. In addition, all previous disclosures were adopted by reference.

MOTION: A motion was made by Vice Mayor Perkins, seconded by Comr. McGee to revote on Item 16 and to adopt all previous disclosures by reference. Upon roll call the motion carried 6-0.

Yes Vice Mayor Perkins
 Comr. Eaton
 Comr. Floyd
 Comr. McGee
 Comr. McMahan
 Vice Mayor Perkins
 Mayor Hardin

A motion was made by Vice Mayor Perkins, seconded by Commissioner McGee, that the Quasi-Judicial/ Ordinance be ADOPTED. The motion carried by the following vote:

Yes: Eaton
 Floyd
 McGee
 Hardin

No: McMahan
 Perkins

Enactment No: ORD. No. 2022-35

17. [22-205](#) **P.H. 2022-41: (PUBLIC HEARING 1ST READING)**
 AN ORDINANCE OF THE CITY COMMISSION OF THE CITY OF POMPANO BEACH, FLORIDA, REZONING PROPERTY LYING ON THE SOUTH SIDE OF NW 4TH STREET BETWEEN NW 31ST AVENUE AND NW 30 AVENUE, AND COMMONLY KNOWN AS 3055 NW 4TH STREET FROM B-3 (GENERAL BUSINESS) TO B-2 (COMMUNITY BUSINESS); PROVIDING FOR SEVERABILITY; PROVIDING AN EFFECTIVE DATE.
 (Fiscal Impact: N/A)

SECOND READING: MARCH 8, 2022

(Staff Contact: Jean Dolan/David Recor)

Jean Dolan, Development Services Department, presented the item and stated that this is the Final Reading of the rezoning on the City-owned lot to allow a single-family home to be built by the Office of Housing and Urban Improvement. There have been no changes since Second Reading of the Ordinance.

Vice Mayor Perkins asked staff to provide her with information regarding the selection of the developer, which was done through the Request for Proposal (RFP) process.

A motion was made by Vice Mayor Perkins, seconded by

Commissioner McGee, that the Quasi-Judicial/ Ordinance be APPROVED FIRST READING. The motion carried by the following vote:

Yes: Eaton
Floyd
McGee
McMahon
Perkins
Hardin

Enactment No: ORD. No. 2022-31

18. [22-253](#) **P.H. 2022-49: (PUBLIC HEARING 1ST READING)**

AN ORDINANCE OF THE CITY COMMISSION OF THE CITY OF POMPANO BEACH, FLORIDA, ABANDONING A 13-FOOT WIDE SIDEWALK AND LANDSCAPE EASEMENT LOCATED ALONG THE NORTHERN PROPERTY LINE OF PROPERTY LOCATED TO THE SOUTH OF RACE TRACK ROAD BETWEEN POWERLINE ROAD AND THE CSX RAILROAD; PROVIDING FOR SEVERABILITY; PROVIDING AN EFFECTIVE DATE.

(Fiscal Impact: N/A)

(Staff Contact: Jean Dolan/David Recor)

Jean Dolan, Development Services Department, presented the item and stated that this is an easement abandonment request for a 13-foot sidewalk and landscape easement that was described in Plat Note 11 on the original Arvida Pompano Park Plat. The easement is located along the northern property line adjacent to Racetrack Road between Powerline Road and the CSX Railroad. There will be a sidewalk and landscaping along Racetrack Road as part of the development of the LIVE! project, but it will be in the right-of-way and not on private property as required by the old Plat Note. The vacation of this platted easement will remove this unnecessary plat condition. The Planning & Zoning Board unanimously recommended approval of this abandonment at their meeting of February 23, 2022.

The applicant had no input.

A motion was made by Vice Mayor Perkins, seconded by Commissioner McGee, that the Quasi-Judicial/ Ordinance be APPROVED FIRST READING. The motion carried by the following vote:

Yes: Eaton
 Floyd
 McGee
 McMahan
 Perkins
 Hardin

Enactment No: ORD. No. 2022-41

END OF QUASI-JUDICIAL PROCEEDING

19. [22-259](#) A RESOLUTION OF THE CITY COMMISSION OF THE CITY OF POMPANO BEACH, FLORIDA, APPROVING AND AUTHORIZING THE PROPER CITY OFFICIALS TO APPLY FOR THE STATE OF FLORIDA DEPARTMENT OF ENVIRONMENTAL PROTECTION REVOLVING LOAN PROGRAM FOR DRINKING WATER FACILITIES; PLEDGING OF WATER AND SEWER UTILITY FEES AS THE REVENUES TO REPAY THE LOAN, PROVIDING FOR CONFLICTS, PROVIDING FOR SEVERABILITY; PROVIDING AN EFFECTIVE DATE.
 (Fiscal Impact: \$9,200,000 (Finance over the maximum SRF terms of 20 Years with Water and Sewer Revenues))

(Staff Contact: A. Randolph Brown)

A. Randolph Brown, Director, Utilities Department, presented the item and stated that this is the follow-up to the January 2020 City Commission's approval to purchase the 2 million gallons a day of water from the C51 reservoir, which this is the application for State Revolving Funds (SRF).

A motion was made by Vice Mayor Perkins, seconded by Commissioner McGee, that the Regular Agenda/ Resolution be ADOPTED. The motion carried by the following vote:

Yes: Eaton
 Floyd
 McGee
 McMahan
 Perkins
 Hardin

Enactment No: RES. No. 2022-111

20. [22-264](#) A RESOLUTION OF THE CITY COMMISSION OF THE CITY OF POMPANO BEACH, FLORIDA, APPROVING AND AUTHORIZING THE PROPER CITY OFFICIALS TO EXECUTE FOUR (4) LED LIGHTING AGREEMENTS WITH A TOTAL CITY CONTRIBUTION OF \$1,236,390.71 BETWEEN THE CITY OF

POMPANO BEACH AND FLORIDA POWER & LIGHT COMPANY, FOR LIGHTING INSTALLATIONS OR IMPROVEMENTS IN THE HIGHLANDS AREA; PROVIDING AN EFFECTIVE DATE.

(Fiscal Impact: \$1,236,390.71)

(Staff Contact: Horacio Danovich)

Horacio Danovich, G.O. Bond & Innovation District, Director, presented the item and stated that the item is seeking the City Commission's approval of \$1.2 million to convert the light fixtures in the Highlands community. At the time the G.O. Bond was approved they had set aside \$3 million for the project. \$1 million was set aside for Collier City community, and later on they had re-adjudicated the other \$2 million to other areas of the City, of which the Highlands was one of those areas already identified. He said that at the completion of the project they would have installed 728 new light fixtures in the entire community. There are no easements needed for this, so delay should be minimal. He urged the City Commission to approve this item as this is needed in the community and will continue the good things being done by the G.O. Bond.

Tom Terwilliger, 3160 NW 1st Avenue, Pompano Beach, FL, stated that these lights are only on Dixie Highway, Federal Highway, Sample Road and 54th Street. He cannot see any of these lights actually going into the residential neighborhood.

Mr. Danovich responded that Mr. Terwilliger's statement is incorrect. The entire area that is bounded on the map included in the backup material, will be redone.

Mr. Terwilliger inquired who would own the lights when they are all done.

Mr. Danovich responded FP&L will be operating and maintaining these lights on behalf of the City.

Comr. Eaton thanked Mr. Danovich, City Manager Harrison and all of staff as they have been working with this for a long time. This is the final piece of the puzzle for District 2. They are beautiful lights that match with other areas within the City. The last part of the puzzle includes funding for Leisureville, North Kendall Green and the Cresthaven areas. She mentioned that they are still working on easements in Leisureville and are progressing. There are a few easements for Cresthaven but they are proceeding in different areas and sectors. This will be a wonderful addition to the community in improvements, beautification and safer streets.

Mayor Hardin asked about the issue with the easement in Leisureville.

Comr. Eaton explained that they needed 104 individual easements and there was some mis-communication between the new management team and the City. A blanket easement was instituted to incorporate all the Homeowners Association (HOA) properties.

Comr. Floyd thanked staff for making Comr. Eaton look good, and she is hoping to be added to the list for lights for Cypress Bend to help her look good as well.

A motion was made by Vice Mayor Perkins, seconded by Commissioner McGee, that the Regular Agenda/ Resolution be ADOPTED. The motion carried by the following vote:

Yes: Eaton
Floyd
McGee
McMahon
Perkins
Hardin

Enactment No: RES. No. 2022-112

21. [22-206](#) **P.H. 2022-43: (PUBLIC HEARING 2ND READING)**

AN ORDINANCE OF THE CITY COMMISSION OF THE CITY OF POMPANO BEACH, FLORIDA, AMENDING CHAPTER 154, "PLANNING," BY AMENDING SECTION 154.02, "DEFINITIONS," TO REMOVE DEFINITIONS; BY AMENDING SECTION 154.60, "DEFINITIONS," TO ADD DEFINITIONS; BY AMENDING SECTION 154.61, "REDEVELOPMENT AND FLEXIBILITY UNITS," TO MODIFY APPLICATION REVIEW STANDARDS, TO REMOVE DEFINITIONS, AND TO PROVIDE REQUIREMENTS FOR DECONCENTRATION OF POVERTY THROUGH ALLOCATION OF FLEXIBILITY AND REDEVELOPMENT UNITS; BY AMENDING SECTION 154.80, "PROVISION OF REQUIRED AFFORDABLE HOUSING," TO MODIFY REQUIREMENTS FOR PROVISION OF REQUIRED AFFORDABLE HOUSING; AND AMENDING CHAPTER 155, "ZONING CODE," OF THE POMPANO BEACH CODE OF ORDINANCES, BY AMENDING SECTION 155.3302., "LIMITED BUSINESS (B-1)," SECTION 155.3303., "COMMUNITY BUSINESS (B-2)," AND SECTION 155.3304., "GENERAL BUSINESS (B-3)," TO PROVIDE ADDITIONAL OPTIONS FOR ALLOCATION OF RESIDENTIAL UNITS IN A COMMERCIAL LAND USE DESIGNATION; BY AMENDING SECTION 155.4202., "RESIDENTIAL: HOUSEHOLD LIVING USES," TO PROVIDE ADDITIONAL STANDARDS FOR IMPLEMENTATION OF BROWARD COUNTY'S AFFORDABLE HOUSING POLICIES AND THE CITY'S POLICIES FOR REDEVELOPMENT AND FLEXIBILITY UNITS; BY AMENDING SECTION 155.5602., "COMMERCIAL, INSTITUTIONAL, AND MIXED-USE DESIGN STANDARDS," AND SECTION 155.5603., "INDUSTRIAL DESIGN STANDARDS," TO PROVIDE ADDITIONAL REQUIREMENTS FOR COMPLIANCE WITH STANDARDS FOR EACH SECTION; BY AMENDING SECTION 155.5605., "PARKING DECK OR GARAGE DESIGN STANDARDS," TO PROVIDE ADDITIONAL DESIGN STANDARDS; BY AMENDING SECTION 155.9401., "MEASUREMENT," TO PROVIDE MEASUREMENT STANDARDS AND OPTIONS FOR MEASUREMENT OF REQUIRED DISTANCES BETWEEN PROPERTIES AND USES; AND BY AMENDING ARTICLE 9, PART 5, "TERMS AND USES DEFINED," BY PROVIDING DEFINITIONS FOR INCOME-RESTRICTED AND NON-INCOME

RESTRICTED UNITS; PROVIDING FOR SEVERABILITY; PROVIDING AN EFFECTIVE DATE.

(Fiscal Impact: N/A)

FIRST READING: MARCH 8, 2022

(Staff Contact: Jean Dolan/Max Wemyss)

Jean Dolan, Development Services Department, presented the item and stated that this is the Second Reading of the mixed income of the Mixed-Use Text Amendment. At First Reading they explained that there would be 1 minor change for Second Reading, which was the exemption from the income mixed requirements being relocated within the text to apply to all locations citywide. This is consistent with the presentation provided at First Reading, and the intent of the Ordinance.

Fred Stacer, 2501 SE 9th Street, Pompano Beach, FL, stated that he made 2 misleading statements at the last meeting. The first one he mentioned that 4 of the 5 districts were affected. However, he meant only when they were researching the Dixie Highway corridor. All 5 districts will be able to take advantage of this particular text. He also wanted to re-emphasize the importance of looking at the whole map and how it is affecting each district, because there are a lot of corridors in all of the districts. He also wanted to thank the City Commission on their leeway on allowing them to bring this forward after 1 year.

Mayor Hardin thanked Mr. Stacer for his efforts on this endeavor and through the Planning & Zoning Board.

A motion was made by Vice Mayor Perkins, seconded by Commissioner McGee, that the Regular Agenda/ Ordinance be ADOPTED. The motion carried by the following vote:

Yes: Eaton
Floyd
McGee
McMahon
Perkins
Hardin

Enactment No: ORD. No. 2022-36

22. [22-220](#) **P.H. 2022-42: (PUBLIC HEARING 2ND READING)**

AN ORDINANCE OF THE CITY COMMISSION OF THE CITY OF POMPANO BEACH, FLORIDA, APPROVING AND AUTHORIZING THE PROPER CITY OFFICIALS TO EXECUTE A THIRD AMENDMENT TO THE CONSTRUCTION MANAGER-AT-RISK CONTRACT BETWEEN THE CITY OF POMPANO BEACH AND BURKHARDT CONSTRUCTION, INC., FOR THE SR A1A STREETScape IMPROVEMENTS; PROVIDING FOR SEVERABILITY; PROVIDING AN EFFECTIVE DATE.

(Fiscal Impact: \$3,282,404.39)

FIRST READING: MARCH 8, 2022**(Staff Contact:** Horacio Danovich)

Horacio Danovich, G.O. Bond & Innovation District, Director, presented the item and stated that the approval on March 8, the First Reading of the Ordinance, is to do streetscape improvements on State Road A1A from Sunset Lane to Atlantic Boulevard. This is the continuation of the work started with the undergrounding efforts. This includes streetscape art, sidewalks, resurfacing and so forth. There have been no other additional changes to the Ordinance.

A motion was made by Vice Mayor Perkins, seconded by Commissioner McGee, that the Regular Agenda/ Ordinance be ADOPTED. The motion carried by the following vote:

Yes: Eaton
Floyd
McGee
McMahon
Perkins
Hardin

Enactment No: ORD. No. 2022-3723. [22-230](#) **P.H. 2022-44: (PUBLIC HEARING 2ND READING)**

AN ORDINANCE OF THE CITY COMMISSION OF THE CITY OF POMPANO BEACH, FLORIDA, APPROVING AND AUTHORIZING THE PROPER CITY OFFICIALS TO EXECUTE A FIRST AMENDMENT EXTENDING AND MODIFYING THE EMPLOYMENT AGREEMENT BETWEEN THE CITY OF POMPANO BEACH AND GREGORY P. HARRISON; PROVIDING FOR SEVERABILITY; PROVIDING AN EFFECTIVE DATE.

(Fiscal Impact: N/A)

FIRST READING: MARCH 8, 2022**(Staff Contact:** Bobby Bush)

Bobby Bush, Human Resources Department, presented the item and stated that this is the Second Reading of the Ordinance and there have been no changes since the First Reading.

Tom Terwilliger, 3160 NW 1st Avenue, Pompano Beach, FL, stated he could not find in the backup material the last contract that the City had with Mr. Harrison. He recalls from many years ago, the contracts stipulated that the Commission had the opportunity at their will to fire, because there are only 4 positions in the City that the Commission can hire or fire, which is the City Manager, City Auditor, City Clerk and City Attorney. He

believes that in past years there was in the contract, for whatever the position was, a termination of 30 days for someone who could be terminated at the Commission's will. However, this particular contract has gone into details, and it gives reference to a State Statute, which states it takes 5 months or 20 weeks for the Commission, if they terminate someone, must pay their salary. He does not believe this was in the first or last contract with Mr. Harrison.

A motion was made by Vice Mayor Perkins, seconded by Commissioner McGee, that the Regular Agenda/ Ordinance be ADOPTED. The motion carried by the following vote:

Yes: Eaton
Floyd
McGee
McMahon
Hardin

No: Perkins

Enactment No: ORD. No. 2022-38

24. [22-281](#) **P.H. 2022-50: (PUBLIC HEARING 2ND READING)**

AN ORDINANCE OF THE CITY COMMISSION OF THE CITY OF POMPANO BEACH, FLORIDA, RESCINDING ORDINANCE NO. 2021-77 AND APPROVING AND AUTHORIZING THE PROPER CITY OFFICIALS TO EXECUTE AN INTERLOCAL AGREEMENT FOR THE CREATION OF THE METRO TRANSPORTATION ENGINEERING & CONSTRUCTION COOPERATIVE AMONG THE CITY OF POMPANO BEACH, BROWARD METROPOLITAN PLANNING ORGANIZATION, AND SEVERAL LOCAL MUNICIPALITIES; PROVIDING FOR SEVERABILITY; PROVIDING AN EFFECTIVE DATE.

(Fiscal Impact: Founding members to provide the initial funding for the establishment of MTECC in the amount of \$100,000.00 due not more than fifteen (15) days of the recording of this Agreement.)

FIRST READING: APRIL 12, 2022

(Staff Contact: Greg Harrison)

Greg Harrison, City Manager presented the item and stated that this is a cooperative agreement with the Metropolitan Planning Council (MPO) along with the cities of Hollywood and Plantation. The City will be working together with the MPO Coop. and any other cities desiring to join in to enhance the funding for transportation projects in Broward County. This is just another way to partnership with other cities and the MPO. This will transfer over to the county for various projects.

Mayor Hardin mentioned that something similar to this came before the City Commission prior and inquired what is the difference in this case.

Mr. Harrison mentioned that there were some language changes in the core of the interlocal agreement that were ministerial in nature.

Comr. McGee mentioned that this is the project that came through the MPO, which they have been working on for the past 3 years which will facilitate the funding coming through, and be able to allow the cities to coordinate on regional projects, especially now with construction costs being so high and contractors in short supply, to be able to regionally, within Broward, coordinate with neighboring cities for things such as asphalt, sidewalks, and not compete within our own selves and be able to coordinate and negotiate on a much stronger footing.

A motion was made by Vice Mayor Perkins, seconded by Commissioner McGee, that the Regular Agenda/ Ordinance be ADOPTED. The motion carried by the following vote:

Yes: Eaton
Floyd
McGee
McMahon
Perkins
Hardin

Enactment No: ORD. No. 2022-39

25. [22-241](#) **P.H. 2022-45: (PUBLIC HEARING 1ST READING)**

AN ORDINANCE OF THE CITY COMMISSION OF THE CITY OF POMPANO BEACH, FLORIDA, APPROVING AND AUTHORIZING THE PROPER CITY OFFICIALS TO EXECUTE A FIFTH AMENDMENT TO THE AGREEMENT FOR POLICE SERVICES BETWEEN THE CITY OF POMPANO BEACH AND THE SHERIFF OF BROWARD COUNTY, FLORIDA; PROVIDING FOR SEVERABILITY; PROVIDING AN EFFECTIVE DATE.

(Fiscal Impact: \$107,403)

SECOND READING: MARCH 8, 2022

(Staff Contact: Brian Donovan/Major Wayne Adkins)

Brian Donovan, Assistant City Manager, presented the item and stated that it was stated as First Reading, however, due to advertising requirements and staff's desire to facilitate the item. Second Reading was held first at a previous meeting, so this is now First Reading and there have been no changes since the last meeting.

Vice Mayor Perkins indicated when the item was discussed last time, she was not in favor even though they need help in the homeless areas. However, she did not feel this was the place for this particular person to work in with Broward Sheriff's Office (BSO). She still maintains her position on this. Someone is needed for homeless outreach, but not for them to be working under the umbrella of BSO.

Mayor Hardin mentioned that there was a long discussion at the last meeting and it is good that the City has a homeless coordinator on staff to investigate various things in that regard.

Comr. Floyd indicated that as bad as the homeless situation has gotten, she is willing to try this out.

Comr. McMahan mentioned that the City needs to look at this as another tool in the tool box and how this can help those people to get the assistance they need. He has worked with the homeless outreach people and he thinks they do a really good job. BSO has 2 dedicated officers that actually know the names of everyone to resolve the issue. They need additional resources to make this program impactful. He received an email about seeing what can be done at the shelter, which he is happy to see that the City will be working with them to find out what kind of capital improvements staff can assist with.

Comr. McGee mentioned that this is a start and everyone is working hard on this effort. She also, received an email since the last meeting from a resident who has noticed the improvement in the homeless situation in general. The City will just have to keep trying different routes to see what works and to try and get the help that some of these people need.

Comr. Eaton stated that it is apparent to her that the Deputies, Major Adkins, all the Captains such as Martin Hedlund, Efrain Torres, Darryl Stallings and David Franks, not to leave anyone out, but these men do care and work with the Commissioners, and the neighborhood associations, as well as they do care about the City.

A motion was made by Vice Mayor Perkins, seconded by Commissioner McGee, that the Regular Agenda/ Ordinance be APPROVED FIRST READING.. The motion carried by the following roll call vote:

Yes: Eaton
Floyd
McGee
McMahan
Hardin

No: Perkins

Enactment No: ORD. No. 2022-34

26. [22-197](#) **P.H. 2022-38: (PUBLIC HEARING 1ST READING)**
AN ORDINANCE OF THE CITY COMMISSION OF THE CITY OF POMPANO BEACH, FLORIDA, RELATING TO RENTAL HOUSING, BY AMENDING CHAPTER 113, "BUSINESS TAX RECEIPTS," BY AMENDING SECTION 113.41, "RENTAL HOUSING," TO EXPAND INSPECTION REQUIREMENTS OF RENTAL UNIT OWNERS UPON A SALE OR CHANGE IN OWNERSHIP; AMENDING CHAPTER 153, "RENTAL HOUSING CODE," OF THE CITY OF POMPANO BEACH BY

AMENDING SECTION 153.08, "SHORT TERM RENTAL PERMIT REQUIRED," TO REVISE PERMIT REGISTRATION REQUIREMENTS AND REVIEW PROCEDURES, CLARIFY PREREQUISITES FOR REVOCATION AND ALIGN VIOLATION AND ENFORCEMENT PROCEDURES CONSISTENT WITH CHAPTER 37, OF THE CITY'S CODE; AND BY AMENDING SECTION 153.26, "MINIMUM STANDARDS FOR SHORT TERM RENTAL," TO EXPAND REQUIRED LEGAL DISCLOSURES TO RENTAL OCCUPANTS; PROVIDING FOR SEVERABILITY; PROVIDING AN EFFECTIVE DATE.

(Fiscal Impact: N/A)

POSTPONED FROM FEBRUARY 22, 2022

(Staff Contact: Jennifer Gomez/David Recor)

Jennifer Gomez, Assistant Director, Development Services Department, presented the item and stated that this Ordinance is to primarily modify Chapter 153 related to short time rentals. Vacation Rentals are governed by the Florida Statutes, which specifically states that cities may not prohibit or regulate the duration or the frequency of the vacation rentals. Therefore, any local regulation must be carefully tailored to only address the negative impacts of those vacation rentals. Every year, the Florida legislature proposes legislation to further restrict the cities' ability to regulate short term rentals. This year Senate Bill 512 came up, which has died in appropriations. Staff will continue to monitor future versions of this Bill which may reappear annually. The City will continue to enforce its Ordinance. The City's original Vacation Rental or Short-Term Rental Ordinance was adopted in 2017 by Ordinance No. 2017-250.

Continuing, Ms. Gomez stated that the primary purpose of this Ordinance is to strengthen the City's ability to enforce the existing regulations for those properties with reoccurring issues. This Ordinance will provide additional grounds to deny and or revoke applications, and streamlines the process for violations involving short-term rentals. The goal of this amendment is to provide the City with additional tools to deal more swiftly and consistently with properties that have reoccurring issues, most commonly being noise, trash, and parking. Finally, the Ordinance was prepared in coordination with the City's Code Compliance Office and the City Attorney's Office.

Comr. McGee thanked staff for doing as much as they can to help control these issues. She is aware of some neighbors being awoken all crazy hours of the night, which can be scary at times. So anything the City can do to keep the peace among neighbors is definitely appreciated.

A motion was made by Vice Mayor Perkins, seconded by Commissioner McGee, that the Regular Agenda/ Ordinance be APPROVED FIRST READING. The motion carried by the following vote:

Yes: Eaton
Floyd
McGee
McMahon
Perkins
Hardin

Enactment No: ORD. No. 2022-42

27. [22-198](#) **P.H. 2022-39: (PUBLIC HEARING 1ST READING)**

AN ORDINANCE OF THE CITY COMMISSION OF THE CITY OF POMPANO BEACH, FLORIDA, AMENDING CHAPTER 155, "ZONING CODE," OF THE POMPANO BEACH CODE OF ORDINANCES, BY AMENDING SECTION 155.2414., "ZONING USE CERTIFICATE," TO PROVIDE ADDITIONAL STANDARDS FOR APPROVAL; BY AMENDING SECTION 155.8402., "CIVIL REMEDIES," TO PROVIDE ADDITIONAL GROUNDS FOR REVOCATION OF ZONING USE CERTIFICATES; PROVIDING FOR SEVERABILITY; PROVIDING AN EFFECTIVE DATE.

(Fiscal Impact: N/A)

***This item will be postponed to the April 12, 2022 Agenda.**

(Staff Contact: Jennifer Gomez/David Recor)

A motion was made by Vice Mayor Perkins, seconded by Commissioner McGee, that the Regular Agenda/ Ordinance be POSTPONED UNTIL APRIL 12, 2022 CITY COMMISSION MEETING. The motion carried unanimously.

28. [22-276](#) **P.H. 2022-46: (PUBLIC HEARING 1ST READING)**

AN ORDINANCE OF THE CITY COMMISSION OF THE CITY OF POMPANO BEACH, FLORIDA, AMENDING CHAPTER 155, "ZONING CODE," OF THE CITY OF POMPANO BEACH CODE OF ORDINANCES BY AMENDING SECTION 155.3507., "LOCAL ACTIVITY CENTER (LAC)," TO PROVIDE PERMITTED USE CATEGORIES, INTENSITY, DIMENSIONAL, DEVELOPMENT, AND PROCEDURAL STANDARDS FOR LAC - JOHN KNOX VILLAGE; PROVIDING FOR SEVERABILITY; PROVIDING AN EFFECTIVE DATE.

(Fiscal Impact: N/A)

(Staff Contact: Jennifer Gomez/David Recor)

Jennifer Gomez, Assistant Director, Development Services Department, presented the item and stated that the Applicant, John Knox Village of Florida, is requesting approval of a Text Amendment to Section 155.3507,

Local Activity Center (LAC), of the City's Zoning Code. The LAC is a special base zoning district and land use category, which is established for the John Knox Village development. The proposed text amendments are needed to comply with the Land Use entitlements for John Knox Village adopted by Ordinance No. 2021-47. The text amendments are consistent with the Plat Note Amendment that was presented earlier on the agenda, as well as the Master Plan, which will be presented as the next item on the agenda. The John Knox Village Master Plan was designated as a high priority in the 2019 Strategic Plan. This application received unanimous approval from the Planning & Zoning Board on August 25, 2021 with conditions. All conditions have been met.

Andrew J. Schein, Esq., Locrine & Chakas, P.A. (1401 E. Broward Boulevard, Suite 303, Fort Lauderdale, FL 33301), representing John Knox Village, stated that this is a culmination of at least 6 years of work by John Knox Village. Since 2016, the heads of John Knox Village have been meeting with residents and the Village Counsel to craft a master plan, as well as met with all other interested stakeholders. He then provided a brief overhead presentation regarding the overview of what the master plan will look like once it is fully built out. There are no real set timelines and most of it will be market driven, which will be a 10-15-year Master Plan.

Vice Mayor Perkins asked if the master plan covers any of the residential areas in the vicinity. She mentioned that an older resident appeared before the Commission earlier indicating that she is not interested to sell her home to John Knox Village. In other words, would the master plan consists of removing any residential homes in the area.

Mr. Schein responded no, this only consists of the 65 acres of John Knox Village. There is no authority or desire to go outside of that area.

A motion was made by Vice Mayor Perkins, seconded by Commissioner McGee, that the Regular Agenda/ Ordinance be APPROVED FIRST READING. The motion carried by the following vote:

Yes: Eaton
Floyd
McGee
McMahon
Perkins
Hardin

Enactment No: ORD. No. 2022-43

29. [22-275](#) A RESOLUTION OF THE CITY COMMISSION OF THE CITY OF POMPANO BEACH, FLORIDA, ACCEPTING AND APPROVING THE MASTER PLAN FOR JOHN KNOX VILLAGE; PROVIDING AN EFFECTIVE DATE.

(Fiscal Impact: N/A)

(Staff Contact: Jennifer Gomez/ David Recor)

Jennifer Gomez, Assistant Director, Development Services Department, presented the item and stated that the Applicant, John Knox Village of Florida, is requesting City Commission's approval of the Master Plan. The Local Activity Center (LAC) is the special base zoning district, and John Knox Village is the only property with this zoning designation. Since the presentations have been combined an overview of the detailed Master Plan has been presented (See Exhibit 2). The entitlements have been approved through the Land Use Plan Amendment and solidified through the Plat Note amendment heard earlier. The Master Plan provides an overview of the John Knox Village build out, phasing plan, entitlements and other associated plans.

Continuing, Ms. Gomez indicated that it was designated as a high priority in 2019 on the Strategic Plan, and Ordinance No. 2019-110 created this unique procedure for the John Knox Village Master Plan. As prescribed by the Ordinance, once the City Commission approves the Master Plan, individual projects going forward would be processed and reviewed as minor site plans, and placed on the Development Review and the Architectural Appearance Committees. Any major deviations will be treated much like those with a Planned Development, and in addition to those specific changes that were important to John Knox Village, if anything changes in those areas in the buildings along Dixie Highway, that is the 10-story buildings items previously covered under the Text Amendment, would have to go back through the review process. The application received unanimous approval from the Planning and Zoning Board with conditions, and all conditions have been met.

Mayor Hardin stated, "hats off to staff for getting this done," and as Ms. Gomez pointed out, this was identified as a high priority back in 2019, so, staff had to figure how to get it done. This explains why it takes so long to get things done sometimes. It is the process, and the way it should be, and it ought to be a deliberative process anytime they are dealing with the rules and regulations.

A motion was made by Vice Mayor Perkins, seconded by Commissioner McGee, that the Regular Agenda/ Resolution be ADOPTED. The motion carried by the following roll call vote:

Yes: Eaton
Floyd
McGee
McMahon
Perkins
Hardin

Enactment No: RES. No. 2022-113

F. NEXT SCHEDULED MEETING

Mayor Hardin announced the next scheduled meetings are as follows:

April 12, 2022 at 1:00 p.m. - Regular City Commission Meeting

April 26, 2022 at 6:00 p.m. - Regular City Commission Meeting

G. REPORTS

GREGORY HARRISON, CITY MANAGER - Honoring Shelley Bartholomew, Executive Secretary

- Mr. Harrison reported that Shelley Bartholomew, Executive Secretary, was honored on last Thursday, St. Patrick's Day by the Pompano Beach Woman's Club, for being a woman of legacy within the City of Pompano Beach.

Mayor Hardin indicated that he has been serving with Ms. Bartholomew for many years and she has done a tremendous job for the City throughout that time and still does.

MARK BERMAN, CITY ATTORNEY - Opioid Litigation Update - Mr. Berman mentioned that he has forwarded to the Mayor and Commissioners an update on the Opioid litigation. Any questions, they can call him.

ASCELETA HAMMOND, CITY CLERK - No Report.

COMMISSIONER RHONDA EATON - Pompano Beach Woman's Club Event - Comr. Eaton stated that at the Pompano Beach Woman's Club Event honoring Shelley Bartholomew and a number of other fantastic women for Woman's month, was a lovely event at the Ali Center. Mayor Hardin, Vice Mayor Perkins and Comr. McMahon were also in attendance.

Comr. Eaton indicated that this past Sunday she was invited to attend Mount Calvary Baptist Church for the purpose of inducting Mary Jefferson. It was an inspirational service. Ms. Jefferson was inducted as a mother of the church. So, she had a great weekend.

COMMISSIONER CYNDY FLOYD - Woman's Club Event Honoring the Ladies - Comr. Floyd reiterated congratulations to Vice Mayor Perkins for a job well done on Saturday. This was a great event and the ladies were lovely and they had a great time.

Broward Sheriff's Office working with the Homeless Issue - Comr. Floyd indicated that on Item 25 she voted yes, but wanted to mention that in the event it does not work according to plan she will be the first to complain on this. She believes they need to start somewhere, which is what she is supporting.

Lighting Cypress Bend Neighborhood - Comr. Floyd indicated that Cypress Bend is very dark at nights. Therefore, that neighborhood needs to be added to the list to receive lighting as soon as possible.

COMMISSIONER ANDREA MCGEE - Comr. McGee invited everyone to the Pompano Beach Fisher Family Pier and Fishing Village dedication, which is the long-awaited official ribbon cutting of the pier and the whole area. This will start on April 2, 2022 at 6:30 p.m. There will be food and music, and at 9:00 p.m. there will be a Drone Show, which she is interested to see what that will look like. This will be a great time to check out the beach and enjoy all the great additions that have been made.

COMMISSIONER TOM MCMAHON - Historical Stories to be told of who and how the City was built - Comr. McMahon echoed City Manager Harrison's congratulations to Shelley Bartholomew winning an award. He said there were about 8 recipients at the event. This was a special event and the people honored were incredible women that helped founded the City. The Woman's Club was founded in 1910, and the City

actually used their building to hold Commission meetings for several years. They have provided books to school aged children. They have done some really amazing things. He is passionate for this story to be told and would encourage the Historical Society to pick up the cause. There are third generations living in the same homes and those stories need to be told, to include what it was like to grow up on Rock Road. The City does not have a large museum or a budget for that, but he thinks at some point this is something the City should consider because telling the history of the City and how we got to where we are today is really important. He directed staff to look to see how other cities do this to preserve the history and tell the stories of the folks that helped build this City.

SE 5th Avenue Bridge - Comr. McMahon indicated that SE 5th Avenue bridge is coming along with a few inspections left to be done. They are hoping to get the bridge opened. It is a beautiful bridge and everything promised to the residents is happening except for the short delay.

Senior Center - Comr. McMahon stated that the Senior Center is absolutely incredible and will be a game changer for the seniors. It really will provide the complex that should have been provided for the senior group, so he is looking forward to seeing this open.

Update on Sports Complex - Comr. McMahon reported that the Sports Complex on NW 19th Street is coming along, the lights are in and it will transform the look of the area with Sample McDougale House next to it, their pavilion, as well as the new sports complex with much needed fields needed for the soccer team.

VICE MAYOR BEVERLY PERKINS - Broward Sheriff's Office (BSO) Statement in the Pelican newspaper - Vice Mayor Perkins mentioned that she has a few questions for Major Wayne Adkins, Police Chief (BSO) and asked:

Question: Is there a core team in Pompano Beach?

Answer: Yes

Question: Are there bicycles for BSO in Pompano Beach?

Answer: Yes

Question: Are there tag readers in Pompano Beach, real time cameras and the shot spotter?

Answer: Yes, to all the various tools asked in the above question.

Question: Is BSO being paid \$53 million per year?

Answer: Yes.

Vice Mayor Perkins explained the reason for her questions, which is that she read in the Pelican newspaper of March 10, 2022, that they said they asked for Perkins criticism of BSO, and BSO's response was, "The best way to respond to Vice Mayor's criticism is with facts." So, she is trying to find out what false statements she has been making that would cause BSO to make a statement saying, "that is the only way they will deal with me." She then asked if she is saying anything on the dais that is false about BSO. Captain Adkins replied no. He is not aware of any.

Vice Mayor Perkins would like for them to rescind that statement or inform her of what she has said that is false, if that is true of what they sent to the Pelican. In addition, she stated that not all the BSO officers are bad. She gets along very well with Captain Stallings, and he keeps her abreast with everything that is happening in

her District. She works well with him, however, there are problems underneath Captain Stallings. It seems that every time she gets to know an officer, they are moved to a different department.

Captain Stallings is doing a wonderful job based on who he has to work with. All is not negative, and the other positive she has with BSO, 5-6 months ago they were complaining about the prostitution, and since then that has been cleaned up, of which she is appreciative, which is a plus. Notwithstanding, in her District, there are lot of shootings, drugs, crime and things that are going on that she would like to see how some of these issues can be resolved, and possibly get in front of them before they happen. She stated that she is willing to work with Captain Stallings because they have a very good working relationship.

Pompano Beach Woman's Club Award Event - Vice Mayor Perkins congratulated Shelley Bartholomew on receiving an award at the Pompano Beach Women's Club Award Event. She is a very outstanding person and she always considers her the gatekeeper of the City, who has been with the City for almost 30 years.

MAYOR REX HARDIN - Congrats to Shelly Bartholomew - Mayor Hardin echoed congratulations to Shelley Bartholomew who does a great job for the City. He said the Woman's Event that was put on honoring the women of the City by the Pompano Beach Woman's Club at the Ali Center was great.

Additionally, he agreed with Comr. McMahon's comments on preserving history, and mentioned that he had brought up historical things before, and that the City needs to figure a way to keep these records. People pass away and the City loses that history if they do not capture it while they are here. The City has lost so many in this already, so there is the need to redouble our efforts to figure either oral histories or some other way. When the Centennial took place in the City, they did a bunch of histories at that time. Jerry Bowman was involved in that, so this could be a good way to start, to figure out how the City could build upon that. It is important to maintain the history of the City of Pompano Beach. Unless efforts are made to preserve, it will be lost.

Broward League of Cities Annual Gala - Mayor Hardin stated that the Broward League of Cities changing of the guards 65th Annual Gala is coming up in May. They have not held one of these events for a couple of years because of COVID. The City normally purchases a table for the Broward League of Cities municipalities sponsorship levels. The induction of the President and all the officers and members. Therefore, he asked for a motion to move forward with the City obtaining a table at this event.

MOTION: A motion was made by Comr. Eaton, seconded by Comr. McGee to purchase a table for the City at the Broward League of Cities 65th Annual Gala event. The motion carried unanimously.

Appreciation to City Commission - City Manager Harrison thanked the City Commission for their confidence in him and approving his contract for another 5 years.

Mayor Hardin thanked him and commended him on a "good job." He said a lot of good things are happening in Pompano Beach. There are always things to work on, and if it was easy, anybody could do it. So, the City Commission needs to continue its efforts to move the City forward.

H. ADJOURNMENT

The meeting was adjourned at 7:56 p.m.

Rex Hardin, Mayor

Asceleta Hammond, City Clerk

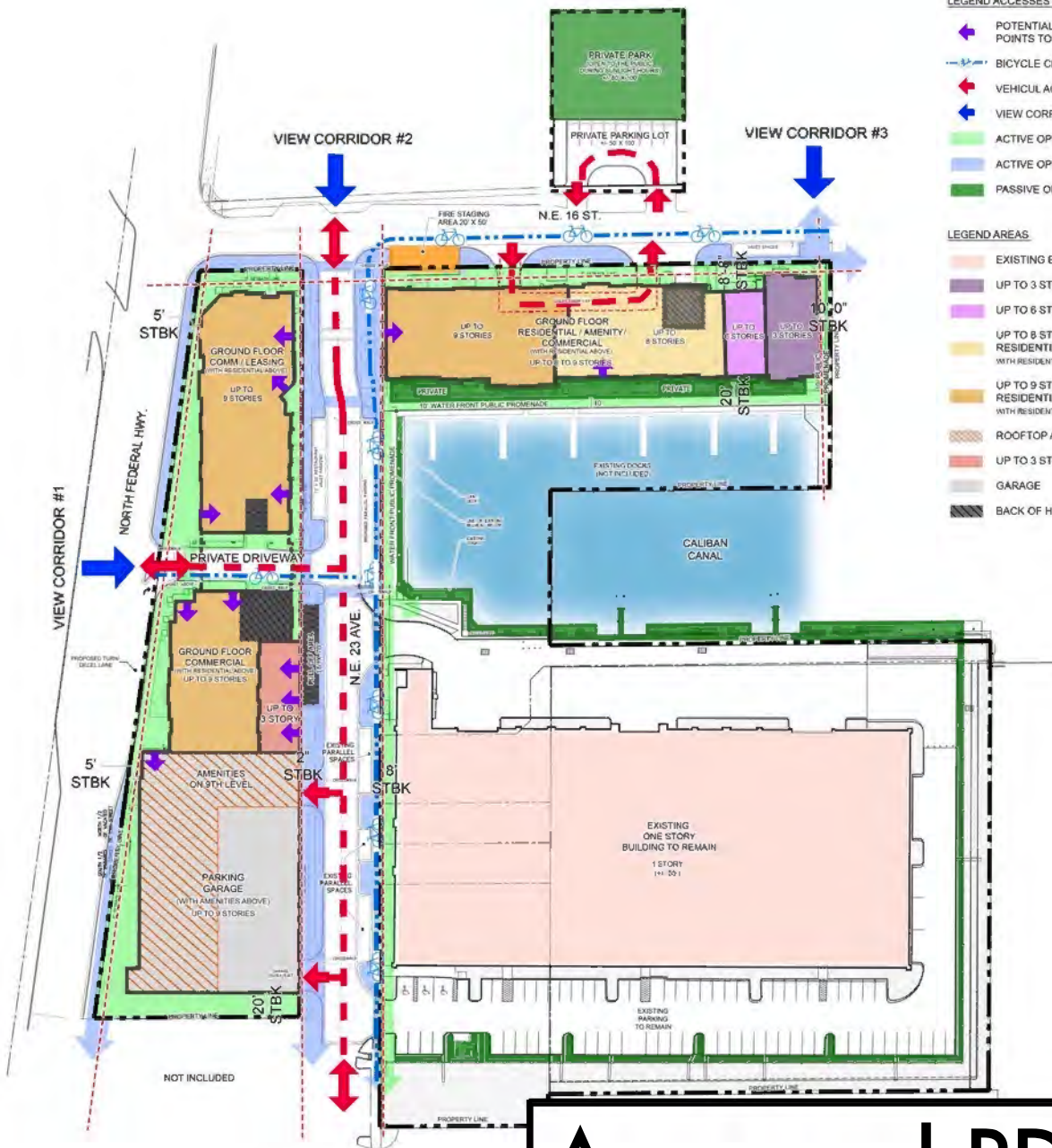


Hidden Harbour PD – 2021 Changes

Scope of Approved PD Development



**Maximum Residential
Development: 323 Units**



- LEGEND ACCESSES**
- POTENTIAL PEDESTRIAN ACCESS POINTS TO BUILDINGS
 - BICYCLE CIRCULATION
 - VEHICULAR ACCESS TO SITE & GARAGE
 - VIEW CORRIDORS
 - ACTIVE OPEN SPACE (PRIVATE)
 - ACTIVE OPEN SPACE (PUBLIC)
 - PASSIVE OPEN SPACE (PRIVATE)
- LEGEND AREAS**
- EXISTING BUILDING (BOAT STORAGE FACILITY)
 - UP TO 3 STORIES - ALL RESIDENTIAL
 - UP TO 6 STORIES - ALL RESIDENTIAL
 - UP TO 8 STORIES - GROUND FLOOR RESIDENTIAL / AMENITY & COMMERCIAL WITH RESIDENTIAL ABOVE
 - UP TO 9 STORIES - GROUND FLOOR RESIDENTIAL / COMMERCIAL / LEASING WITH RESIDENTIAL ABOVE
 - ROOFTOP AMENITIES ON 9TH LEVEL
 - UP TO 3 STORY - GROUND FLOOR COMMERCIAL
 - GARAGE
 - BACK OF HOUSE / MEP / SERVICE AREAS

PD I MASTER PLAN
SCALE: 1"=40'

Approved PD Plan

TABLE II CONSOLIDATED USE TABLE

P - PERMITTED PRINCIPAL USE
S - USE ALLOWED AS A SPECIAL EXCEPTION
A - PERMITTED ACCESSORY USE
T - PERMITTED TEMPORARY USE

Use Category	Use Type	Permitted	Use-Specific Standards	
Household Living Uses	Dwelling, live/work	P	155.4202.A	
	Dwelling, multifamily	P	155.4202.C	
	Dwelling, mixed-use	P	155.4202.G	
Communication Uses	Telecommunications facility, collocated on existing structure other than telecommunications tower	P	155.4204.C 155.4204.D	
	Child Care Facility	PIA	155.4206.B	
	Medical office	P	155.4209.A	
Health Care Uses	Specialty medical facility	P	155.4209.B	
	Ligient care facility 24 hours	P	155.4209.C	
	Plank or plaza	PIA	155.4210.D	
Open Space Uses	Animal grooming	P	155.4214.A	
	Pet shop	P	155.4214.E	
Boat and Marine Sales and Service Uses	Boat dry storage facility	PIA	155.4215.B	
	Boat or marine parts sales without installation	PIA	155.4215.C	
	Boat or marine parts sales with installation	PIA	155.4215.D	
	Boat or marine repair and servicing	PIA	155.4215.E	
	Boat sales or rental	PIA	155.4215.F	
	Boat towing service	PIA	155.4215.G	
	Docking facility, barge	PIA	155.4215.H	
	Docking facility, commercial fishing boat	PIA	155.4215.I	
	Docking facility, recreational boat	PIA	155.4215.J	
	Marine	PIA	155.4215.K	
	Yacht Club	P	155.4215.L	
	Commercial or Membership Recreation/Entertainment Uses	Other indoor commercial or membership recreation/entertainment use	PIA	155.4217.M
	Eating and Drinking Establishments	Bar or lounge	PIA	155.4218.A
Brewpub		PIA	155.4218.B	
Restaurant		PIA	155.4218.E	
Specialty eating or drinking establishment		PIA	155.4218.F	
Office Uses	Professional office	P	155.4220.B	
Retail Sales and Service Uses - Personal Services	Bank or financial institution	P	155.4221.C	
	Personal services establishment	P	155.4221.K	
	Book or media shop	P	155.4222.D	
	Grocery or convenience store	PIA	155.4222.F	
	Drug store or pharmacy	P	155.4222.G	
	Farmer's market	P	155.4222.H	
	Beer or wine store	P	155.4222.M	
	Retail sales establishment, large	P	155.4222.P	
	Other retail sales establishment	P	155.4222.R	
	Visitor Accommodation Uses	Condo hotel	P	155.4225.A
Bed and breakfast inn		P	155.4225.B	
Hotel or motel		P	155.4225.C	
Typical Accessory Uses and Structures	Dock	A	155.4303.H	
	Drop-in child care	A	155.4303.J	
	Electric vehicle (EV) level 1, 2, or 3 charging station	A	155.4303.K	
	Fence or wall	A	155.4303.L	
	Green roof	A	155.4303.O	
	Home based business	A	155.4303.S	
	Outdoor display of merchandise	A	155.4303.U	
	Outdoor seating, including sidewalk cafes (as accessory to eating and drinking establishments)	A	155.4303.V	
	Parking or storage of motor vehicles, recreational vehicles, boats, trailers, or trailers	A	155.4303.X	
	Rainwater cistern or barrel	A	155.4303.Z	
	Retail sales (as accessory uses)	A	155.4303.BB	
	Small wind energy system	A	155.4303.DD	
	Solar energy collection system	A	155.4303.EE	
	Swimming pool or spa or hot tub	A	155.4303.GG	
	Mechanical Equipment and installations	A	155.4303.JJ	
	Uncovered porches, decks, patios, terraces, or walkways	A	155.4303.KK	
	Lighting fixtures, projecting or freestanding	A	155.4303.MM	
	Eating and drinking establishments (as an accessory use)	A	155.4303.PP	
	Farmer's market (as a temporary use)	T	155.4403.A	

HARBORSIDE AT HIDDEN HARBOUR
FLOOR: AMP IV-HIDDEN HARBOUR, LLC
LOCATED AT: POMPANO BEACH, FLORIDA

MSA ARCHITECTS ARCHITECTURE & PLANNING

DRAWN: [Signature]
DATE: [Date]
SCALE: AS SHOWN
JOB NO.: 1928
SHEET TITLE: MASTER SITE PLAN
SHEET NUMBER: EX - E1

Approval History

Planned Development Approval – January 2020 (Ordinance 2020-26)

Major Site Plan Approval / Airpark Obstruction Permit – July/August 2020

Revised Major Site Plan Approval – September 2021

Proposed PD Changes

No Changes to Marina

**New Land North of NE 16 Street to
Allow for Expanded Parking**

**Reductions in Maximum Height and
Density**

Additional Land

New Lot

NE 16 Street



Scope of Proposed Development



Parking

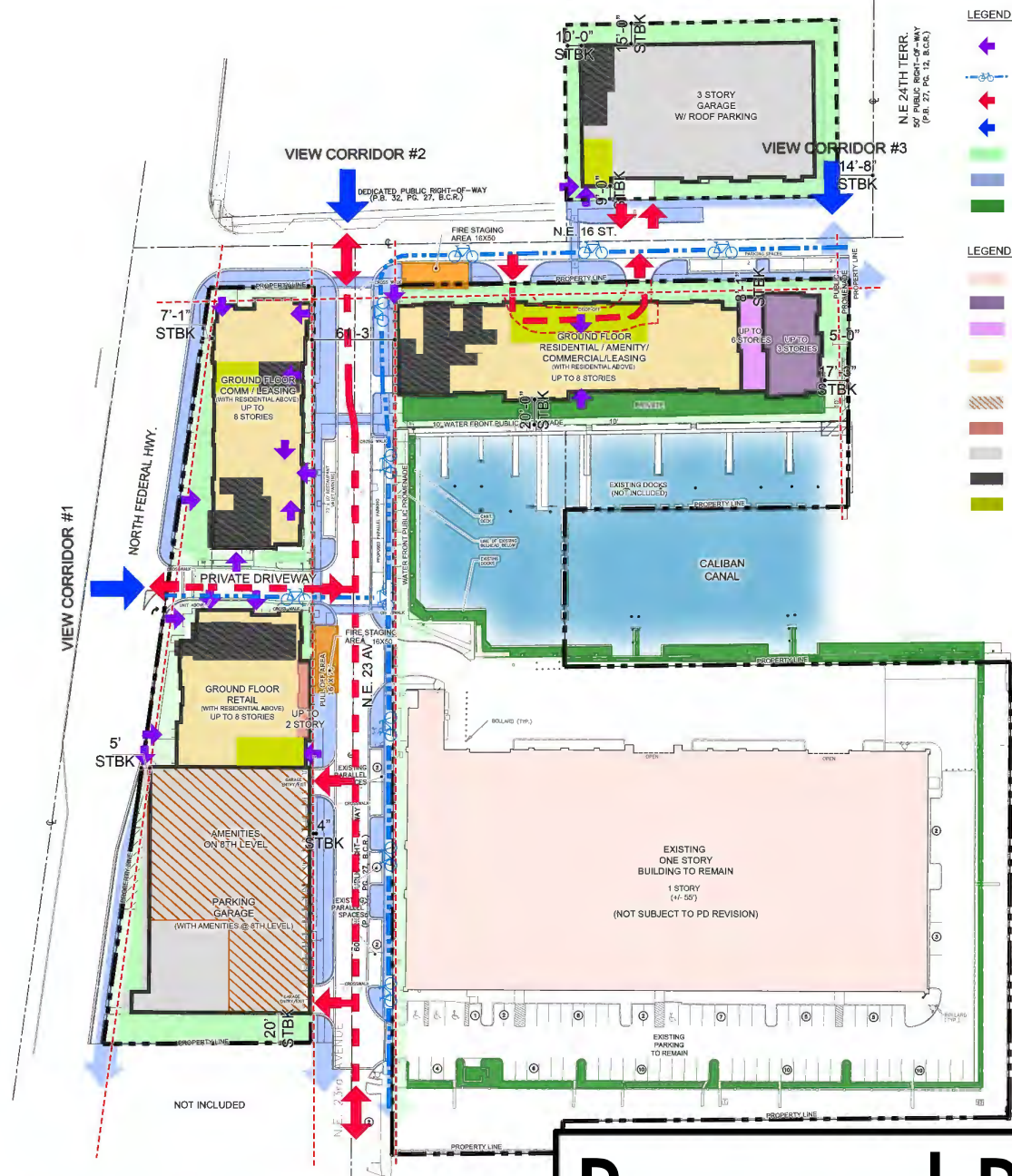
NE 16 Street

3-8 Story Mixed-Use

**Maximum Residential
Development: 300 Units**

8 Story
Mixed-Use

Marina Building



- LEGEND ACCESSES**
- POTENTIAL PEDESTRIAN ACCESS POINTS TO BUILDINGS
 - BICYCLE CIRCULATION
 - VEHICULAR ACCESS TO SITE & GARAGE
 - VIEW CORRIDORS
 - ACTIVE OPEN SPACE (PRIVATE)
 - ACTIVE OPEN SPACE (PUBLIC)
 - PASSIVE OPEN SPACE (PRIVATE)
- LEGEND AREAS**
- EXISTING BUILDING (BOAT STORAGE FACILITY)
 - UP TO 3 STORIES - ALL RESIDENTIAL
 - UP TO 6 STORIES - ALL RESIDENTIAL
 - UP TO 8 STORIES - GROUND FLOOR RESIDENTIAL/AMENITY / COMMERCIAL & RETAIL WITH RESIDENTIAL ABOVE
 - ROOFTOP AMENITIES ON 8TH LEVEL
 - UP TO 2 STORY - GROUND FLOOR RETAIL
 - GARAGE
 - BACK OF HOUSE / MEP/ SERVICE AREAS
 - LOBBY

Proposed PD Plan

CONSOLIDATED USE TABLE				
Use Category	Use Type	Permitted	Use-Specific Standards	
Household Living Uses	Dwelling, live/work	P	155.4202.A	
	Dwelling, multifamily	P	155.4202.C	
	Dwelling, mixed-use	P	155.4202.G	
Communication Uses	Telecommunications facility, collocated on existing structure other than telecommunications tower	P	155.4204.C 155.4204.D	
	Child Care Facility	PIA	155.4206.B	
Health Care Uses	Medical office	P	155.4209.A	
	Specialty medical facility	P	155.4209.B	
	Urgent care facility 24 hours	P	155.4209.C	
Open Space Uses	Park or plaza	PIA	155.4210.D	
	Pet shop	P	155.4214.E	
Animal Care Uses	Animal grooming	P	155.4214.A	
	Pet store	P	155.4214.F	
Boat and Marine Sales and Service Uses	Boat dry storage facility	PIA	155.4215.B	
	Boat or marine parts sales without installation	PIA	155.4215.C	
	Boat or marine parts sales with installation	PIA	155.4215.D	
	Boat or marine repair and servicing	PIA	155.4215.E	
	Boat sales or rental	PIA	155.4215.F	
	Boat towing service	PIA	155.4215.G	
	Docking facility, barge	PIA	155.4215.H	
	Docking facility, commercial fishing boat	PIA	155.4215.I	
	Docking facility, recreational boat	PIA	155.4215.J	
	Marina	PIA	155.4215.K	
	Yacht Club	P	155.4215.L	
	Commercial or Membership Recreation/ Entertainment Uses	Other indoor commercial or membership recreation/ entertainment use	PIA	155.4217.M
	Eating and Drinking Establishments	Bar or lounge	PIA	155.4218.A
Brewpub		PIA	155.4218.B	
Restaurant		PIA	155.4218.E	
Specialty eating or drinking establishment		PIA	155.4218.F	
Office Uses	Professional office	P	155.4220.B	
	Bank or financial institution	P	155.4221.C	
Retail Sales and Service Uses - Personal Services	Personal services establishment	P	155.4221.K	
	Book or media shop	P	155.4222.D	
	Grocery or convenience store	PIA	155.4222.F	
	Drug store or pharmacy	P	155.4222.G	
	Farmer's market	P	155.4222.H	
	Beer or wine store	P	155.4222.M	
	Retail sales establishment, large	P	155.4222.P	
	Other retail sales establishment	P	155.4222.R	
	Visitor Accommodation Uses	Condo hotel	P	155.4225.A
		Bed and breakfast inn	P	155.4225.B
Hostel or motel		P	155.4225.C	
Typical Accessory Uses and Structures	Dock	A	155.4303.H	
	Drop-in child care	A	155.4303.J	
	Electric vehicle (EV) level 1, 2, or 3 charging station	A	155.4303.K / 155.4303.L	
	Fence or wall	A	155.4303.O	
	Green roof	A	155.4303.R	
	Home based business	A	155.4303.S	
	Outdoor display or merchandise	A	155.4303.U	
	Outdoor seating, including sidewalk cafes (as accessory to eating and drinking establishments)	A	155.4303.V	
	Parking or storage of motor vehicles, recreational vehicles, boats, airboats, or trailers	A	155.4303.X	
	Rainwater cistern or barrel	A	155.4303.Z	
	Retail sales (as accessory uses)	A	155.4303.BE	
	Small wind energy system	A	155.4303.DD	
	Solar energy collection system	A	155.4303.EE	
	Swimming pool or spa or hot tub	A	155.4303.GG	
	Mechanics Equipment and similar features	A	155.4303.JJ	
	Uncovered porches, decks, patios, terraces, or walkways	A	155.4303.KK	
	Lighting fixtures, projecting or freestanding	A	155.4303.MM	
Eating and drinking establishments (as an accessory use)	A	155.4303.PP		
Farmer's market (as a temporary use)	T	155.4403.A		

ARCHITECTS' BUILDING CODE STATUTORY TO THE BEST OF THE ARCHITECTS' KNOWLEDGE. THE PHOTO AND SPECIFICATIONS COMPLY WITH THE FLORIDA BUILDING CODE (WITH CERTAIN LOCALS) AND THE APPLICABLE STATE, FEDERAL, COUNTY AND CITY ORDINANCES. THE LOCAL AUTHORITY AND CHAPTER 633, FLORIDA STATUTE.

DRAWN: [blank] DATE: [blank] SCALE: AS SHOWN JOB NO. [blank] SHEET TITLE: MASTER PLAN SHEET NUMBER: [blank] EX: E1

MSA ARCHITECTS, INC. ARCHITECTS, IN. 1900 SW 74th COURT MIAMI, FLORIDA 33156 (305) 270-9911

HARBORSIDE AT HIDDEN HARBOUR FOR: AMP IV - HIDDEN HARBOUR, LLC LOCATED AT: POMPANO BEACH, FLORIDA BEATRIZ M. HERNANDEZ ARCH044576

P&Z PZ21-13000606 1/26/2022


Benefits of Changes

Reduced Visual Impacts

No More Service Vehicles on NE 16 Street

**Increased Ground Level Activation on
Federal Highway**

**Significant Reductions in Traffic at
Intersection of NE 16 Street and NE 23
Avenue**



Approved Plan



2021 Plan



VIEW OF GARAGE HEADING NORTH

Approved Plan

155.5605(C)(1) Parking Deck or Garage Design Standards

1. All levels of the parking deck or garage structure shall comply with the standards below:

- a. All building facades of the parking deck or garage that are facing a street; within 100 feet of a street or an open space; or are visible from a street shall be harmonious and complement the principal structure and contain all of the following architectural treatments.
 - i. Facade articulation (i.e. wall offsets); and
Wall offsets differentiate from 4', 1'-4", and 2' in various locations of the garage
 - ii. Horizontal and vertical projections; and
Stucco bands, frames and awnings are incorporated to articulate horizontal and vertical projections.
 - iii. Material and color variation; and
Stucco, scored lines and various colors were chosen to enhance material variation.
 - iv. Varied proportions of openings.
Varied proportions of openings have been incorporated all around garage.

The garage is designed with the same elements as the residential building. Introducing the same aluminum frames (without glass) in the proportion of windows, balcony articulation at the corners of the garage, awnings and consistent architectural language as the residential building.

- b. No vehicles parked within or on the roof of the deck or garage shall be visible from the street. All openings shall be treated with decorative screening or in a manner that creates the appearance of an active use area and conceals all internal elements such as plumbing pipes, fans, ducts and lighting, and;

All openings are 42" from the floor and screened to not allow visibility to the interior of the garage. Blocking all internal elements.

- c. No deck or garage ramp areas shall be visible from the street and shall be internal to the building.

Garage was designed to eliminate any visible ramps.

- d. The exposed top level of a parking structure shall be covered a minimum of 60% with a shade producing structure such as, but not limited to, a vined pergola or retractable canvas shade structure.

As per the PD we are required a minimum of 15% coverage of a shade producing structure and are providing 40%. (Refer to pool plan)

- 2. Openings off any street shall not exceed two lanes in width or 30' maximum per entrance/exit. Entrances/exits on alleys/service roads are exempt from this requirement.

Entrances located on 23rd AVE. are a width of 24'

GARAGE RENDERING

SCALE: N.T.S.

<p>MAJOR SITE PLAN RESUBMITTAL # 11/12/2021</p>	BY
<p>HARBORSIDE AT HIDDEN HARBOUR FOR: AMP IV-HIDDEN HARBOUR, LLC LOCATED AT: POMPANO BEACH, FLORIDA</p>	
<p>BEATRIZ M. RODRIGUEZ ARCHITECTS</p>	
<p>M&A ARCHITECTS ARCHITECTURE & PLANNING</p>	
<p>M&A ARCHITECTS, INC. A4000895 8902 SW 7th COURT MIAMI FLORIDA 33156 (305) 775-9911</p>	
<p>ARCHITECTS BUILDING CODE STATEMENT: TO THE BEST OF THE ARCHITECTS KNOWLEDGE, THE PLAN AND SPECIFICATIONS COMPLY WITH THE FLORIDA BUILDING CODE STATEMENTS (2021) AND THE APPLICABLE THE STATE STATUTES AS DETERMINED BY THE LOCAL AUTHORITY AND CHAPTER 633, FLORIDA STATUTES. ARCHITECTS BUILDING CODE STATEMENT: THE PLAN AND SPECIFICATIONS COMPLY WITH THE FLORIDA BUILDING CODE STATEMENTS (2021) AND THE APPLICABLE THE STATE STATUTES AS DETERMINED BY THE LOCAL AUTHORITY AND CHAPTER 633, FLORIDA STATUTES. STATEMENT OF PROFESSIONAL LIABILITY: I, THE ARCHITECT, HEREBY CERTIFY THAT THE USUAL LIABILITY OF AND ALL RIGHTS ARE RESERVED BY THE ARCHITECT.</p>	
<p>DRAWN: --- DATE: --- SCALE: AS SHOWN JOB NO.: 1822 SHEET TITLE: GARAGE RENDERING SHEET NUMBER: A-3.7</p>	



VIEW OF GARAGE HEADING N

2021 Plan

155.5605(C)(1) Parking Deck or Garage Design Standards

1. All levels of the parking deck or garage structure shall comply with the standards below:

- a. All building facades of the parking deck or garage that are facing a street; within 100 feet of a street or an open space; or are visible from a street shall be harmonious and complement the principal structure and contain all of the following architectural treatments:
 - i. Facade articulation (i.e. wall offsets); and
Wall offsets differentiate from 4', 1'-4", and 2' in various locations of the garage
 - ii. Horizontal and vertical projections; and
Stucco bands, frames and awnings are incorporated to articulate horizontal and vertical projections.
 - iii. Material and color variation; and
Stucco, scored lines and various colors were chosen to enhance material variation.
 - iv. Varied proportions of openings.
Varied proportions of openings have been incorporated all around garage.

The garage is designed with the same elements as the residential building. Introducing the same aluminum frames (without glass) in the proportion of windows, balcony articulation at the corners of the garage, awnings and consistent architectural language as the residential building.

- b. No vehicles parked within or on the roof of the deck or garage shall be visible from the street. All openings shall be treated with decorative screening or in a manner that creates the appearance of an active use area and conceals all internal elements such as plumbing pipes, fans, ducts and lighting, and;

All openings are 42" from the floor and screened to not allow visibility to the interior of the garage. Blocking all internal elements.

- c. No deck or garage ramp areas shall be visible from the street and shall be internal to the building.

Garage was designed to eliminate any visible ramps.

- d. The exposed top level of a parking structure shall be covered a minimum of 60% with a shade producing structure such as, but not limited to, a vined pergola or retractable canvas shade structure.

As per the PD we are required a minimum of 15% coverage of a shade producing structure and are providing 40%. (Refer to pool plan)

- 2. Openings off any street shall not exceed two lanes in width or 30' maximum per entrance/exit. Entrances/exits on alleys/service roads are exempt from this requirement.

Entrances located on 23rd AVE. are a width of 24'

GARAGE RENDERING

SCALE: N.T.S.

DRC RESUBMITTAL 07/22/2021

<p>MAJOR SITE PLAN RESUBMITTAL # 11/12/2021</p>	BY
<p>HARBORSIDE AT HIDDEN HARBOUR FOR: AMP IV-HIDDEN HARBOUR, LLC LOCATED AT: POMPANO BEACH, FLORIDA</p>	
<p>MISA ARCHITECTS ARCHITECTURE & PLANNING</p> <p>MISA ARCHITECTS, INC. A4000895 8902 SW 7th COURT MIAMI, FLORIDA 33156 (305) 775-9911</p> <p>BEATRIZ M. HERNANDEZ ARCHITECT</p> <p>ARCHITECTS. BUILDING CODE STATEMENT: TO THE BEST OF THE ARCHITECTS' KNOWLEDGE, THE PLAN AND SPECIFICATIONS COMPLY WITH THE FLORIDA BUILDING CODE, STATE BUILDING CODE, CITY BUILDING CODE, STATE FIRE MARSHAL'S CODE, AND THE APPLICABLE FIVE SAFETY STANDARDS AS DETERMINED BY THE LOCAL, STATE AND FEDERAL STATUTES.</p> <p>ARCHITECTS' PLAN REVISIONS: CONSULT WITH ARCHITECT FOR THE REVISIONS. ARCHITECT'S SIGNATURE AND SEAL REQUIRED FOR THE SUBMITTAL. THE LOCAL, STATE AND FEDERAL CODES AND ALL RIGHTS ARE RESERVED BY THE ARCHITECT.</p>	
<p>DRAWN: --- DATE: --- SCALE: AS SHOWN JOB NO.: 1822 SHEET TITLE: GARAGE RENDERING SHEET NUMBER: A-3.7</p>	

View East on NE 16 Street

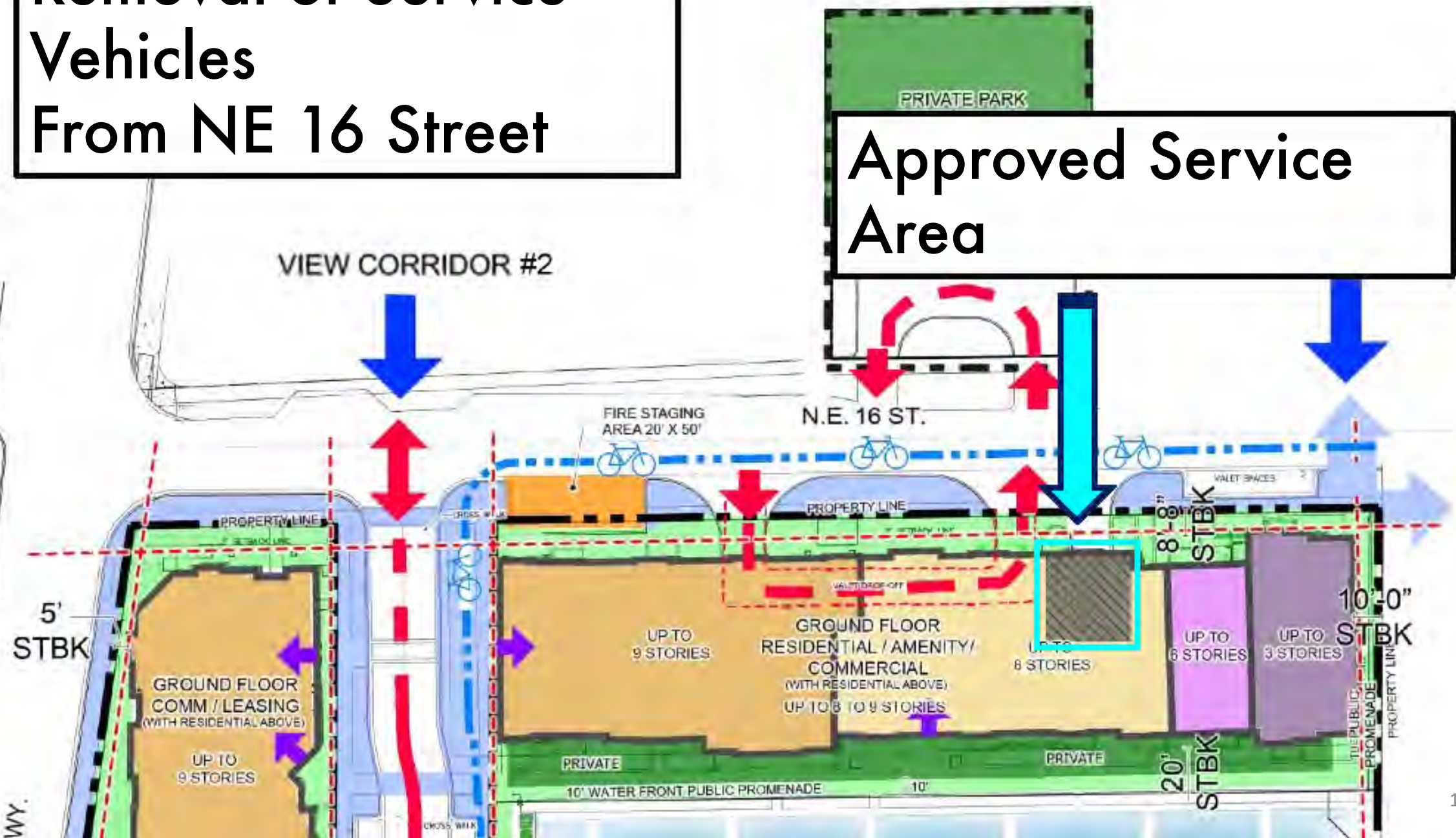


View NW on NE 16 Street from Villa Rio



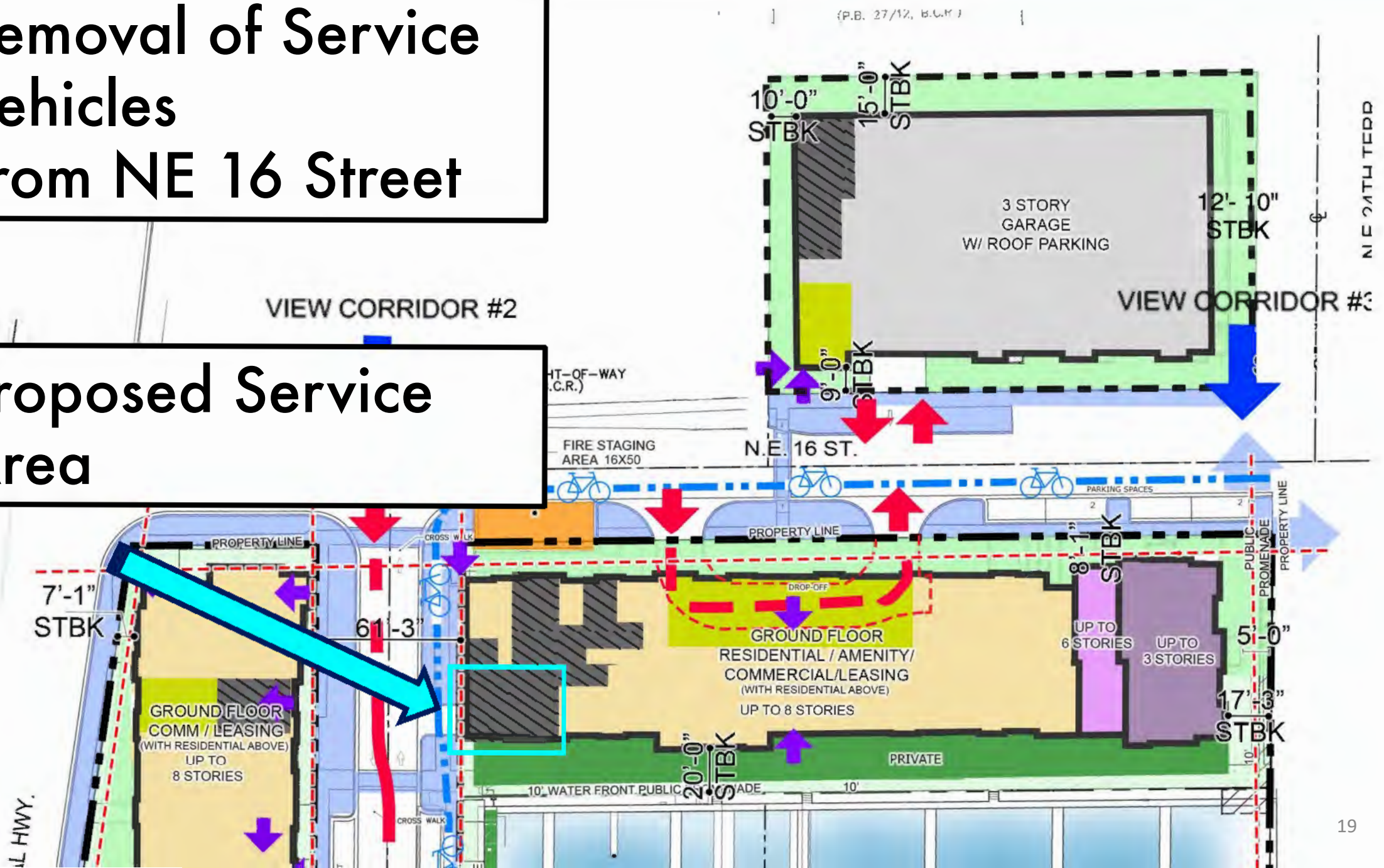
Removal of Service Vehicles From NE 16 Street

Approved Service Area #3

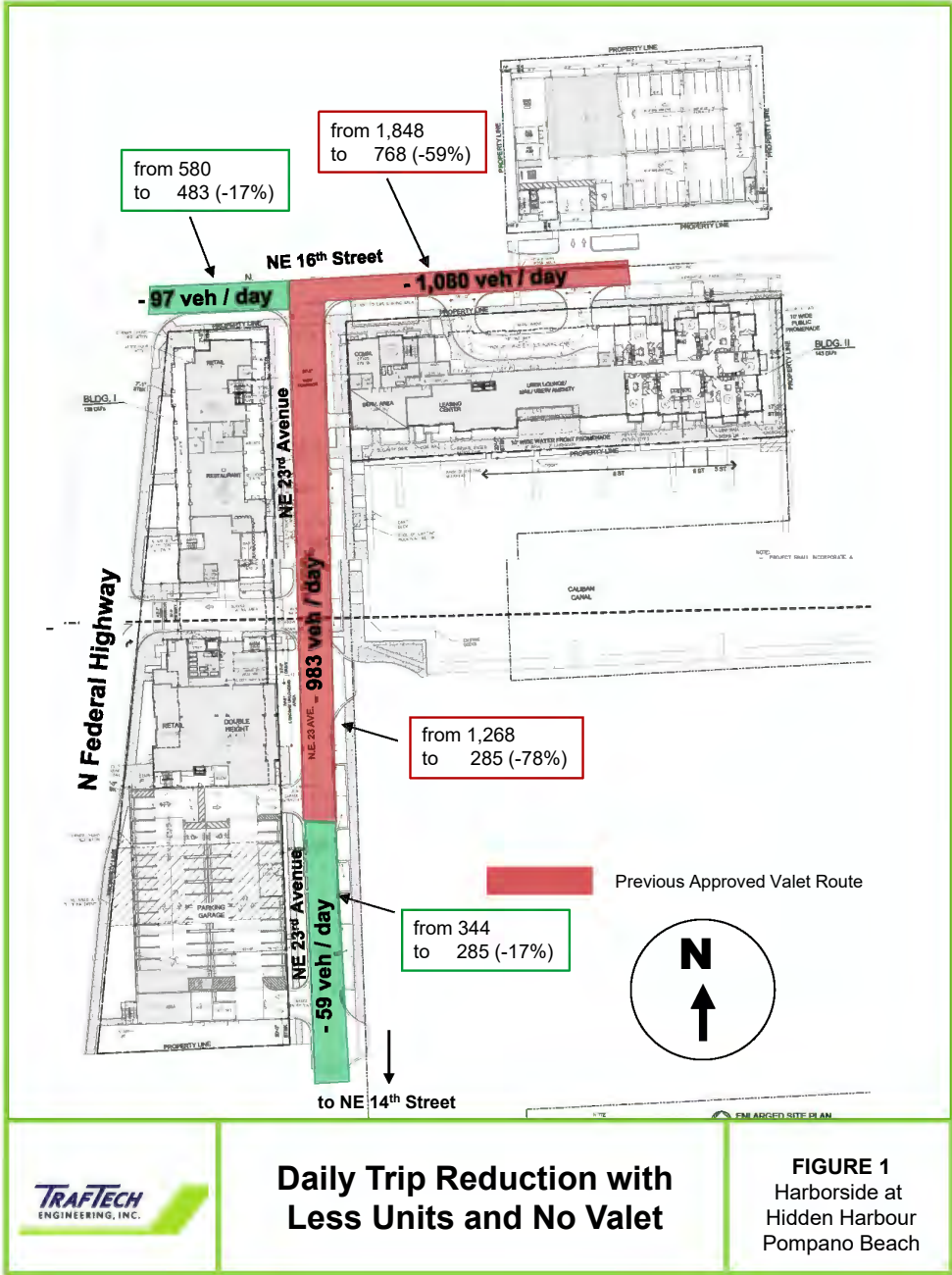


Removal of Service Vehicles From NE 16 Street

Proposed Service Area



1,080 Vehicle Trips Removed from Intersection of NE 16 Street and NE 23 Avenue



Daily Trip Reduction with
Less Units and No Valet

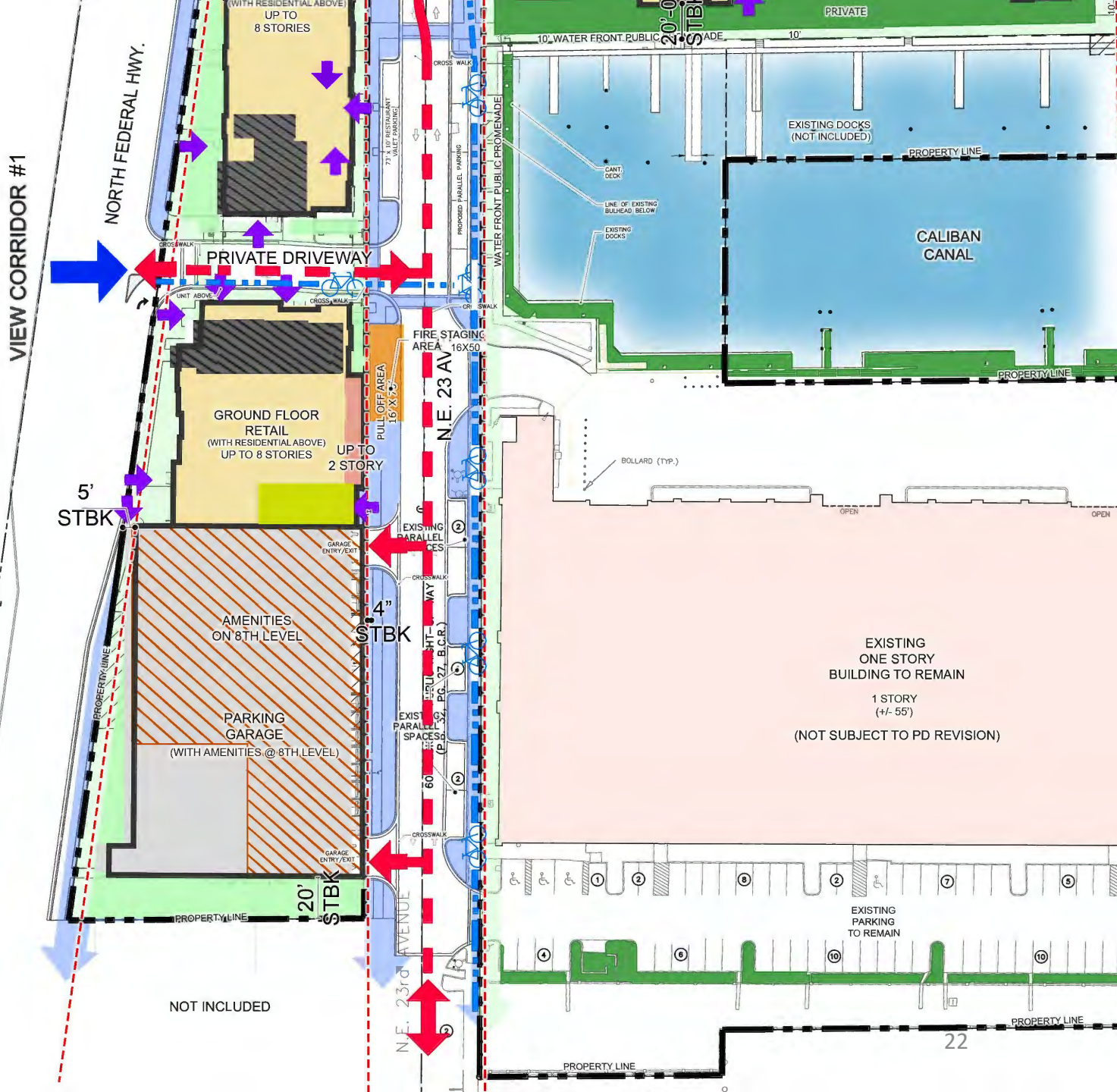
FIGURE 1
Harborside at
Hidden Harbour
Pompano Beach

Outreach:

- 1. Neighbor Meeting
Invited All Property
Owners Along NE 16
Street.**
- 2. Immediate Neighbor –
Concerns About Cross
Traffic and Construction**



1. No Deep Piles for Development
2. Neighbor Site Not Attractive Option for Residents



Summary of Revisions

Maximum Density: Reduced from 323 to 300 Units

Maximum Height: Reduced from 9 to 8 Stories

No Service Activity on NE 16 Street

Removal of Mandatory Valet for NE 16 Street



Hidden Harbour PD – 2021 Changes

Proposed Correction - Garage Vehicle Stacking:

Min. 30 FT. stacking
distance ~~for 500 or more
off-street spaces~~ (as
measured from ROW
line)

MODIFICATIONS / DEVIATIONS

The following table depicts areas that deviate from the proposed PD-I District and applicable standards.

TABLE V
Deviations/ Modifications

Type	Code Section	Description	Modification	Justification
Building Base Planting Standards	155.5203.e.3.a	Required shrubs shall be planted within three feet of the base of the building. If a street sidewalk is located between the base of the building and the street, required shrubs may be planted up to 15 feet from the base of the building.	Except where conflict with pedestrian sidewalks exist.	To accommodate Sidewalks abutting building.
Access circulation, parking & loading Driving Aisle	155.5102.11	Required Aisle Width Dimensions 23'	22 FT.	To accommodate proposed site design and more efficient traffic circulation in garage.
Vehicle stacking	155.5101.G.8.B	Parking lot Entrance driveways	Min. 30 FT. stacking distance for 500 or more off-street spaces (as measured from ROW line)	To accommodate proposed site design for vehicular access.
Dwelling, Multi-Family Parking	155.5102.D.1	For Units on 2 nd floor or higher of a building with non-residential use located on ground level: 1 space per Dwelling Unit (du) 1-2 BD 1.5 Space All other MF 3 BD 2 Spaces	None 1 BD 1 Space 2-3 BD 2 Spaces Guest: 10% of Provided Parking	Due to Urban Mixed-Use Settings parking demand shall be less.
Landscape between Vehicular Use Areas and Buildings	155.5203.D.5.A	Minimum landscaped area shall be eight feet for each story in the abutting building façade, up to 24 feet	Except where conflict with pedestrian sidewalks exist.	To accommodate Sidewalks abutting building.

P&Z

PZ21-13000006
2/26/2022



N.E. 24TH AVE

N.E 16TH STREET

GARAGE FLOOR PLAN
SCALE: 3/32"=1'-0"

<p>ARCHITECTS BUILDING CODE ESTIMATE TO THE BEST OF THE ARCHITECT'S KNOWLEDGE THE PLANS AND SPECIFICATIONS COMPLY WITH THE FLORIDA BUILDING CODE 2019 EDITION (SOUTH AND THE APPLICABLE LIFE SAFETY STANDARDS AS DETERMINED BY THE LOCAL AUTHORITY AND ADAPTIVE AS NECESSARY.)</p>	
<p>MSA ARCHITECTS ARCHITECTURE & PLANNING</p> <p>MSA ARCHITECTS, INC. A/C000876 8900 SW 74th COURT MIAMI, FLORIDA 33156 (305) 775-9911</p> <p>FOR: HARBORSIDE AT HIDDEN HARBOUR AMP IV-HIDDEN HARBOUR, LLC LOCATED AT: POMPANO BEACH, FLORIDA</p>	
<p>BEATRIZ M. MORALES ARCHITECT</p>	<p>BY</p>
<p>DRAWN</p>	<p>DATE</p>
<p>SCALE</p>	<p>AT 1/2024</p>
<p>SHEET NO.</p>	<p>1428</p>
<p>SHEET TITLE:</p>	<p>PLAN</p>
<p>SHEET NUMBER:</p>	<p>GA-3.2</p>



1 16TH ST ELEVATION
SOUTH



3 NORTH ELEVATION
NORTH



KEYPLAN
SCALE: N.T.S.



2 24TH AVE ELEVATION
EAST



4 WEST ELEVATION
WEST

BUILDING ELEVATIONS
SCALE: 3/32"=1'-0"

ARCHITECT'S BUILDING CODE, STATEMENT/7 TO THE BEST OF THE ARCHITECT'S KNOWLEDGE THE PLANS AND SPECIFICATIONS COMPLY WITH THE FLORIDA BUILDING CODE (2017), AND THE APPLICABLE CITY, COUNTY, AND STATE STATUTES.

MSA ARCHITECTS, INC.
A.A.C.000085
8600 SW 24th COURT
SUITE 101 BOCA RATON, FL 3349
(561) 272-9611
(561) 272-9611

HARBORSIDE AT
HIDDEN HARBOUR
LOCATED AT:
POMPAHO BEACH, FLORIDA

BEATRIZ M. HERNANDEZ
A2024576

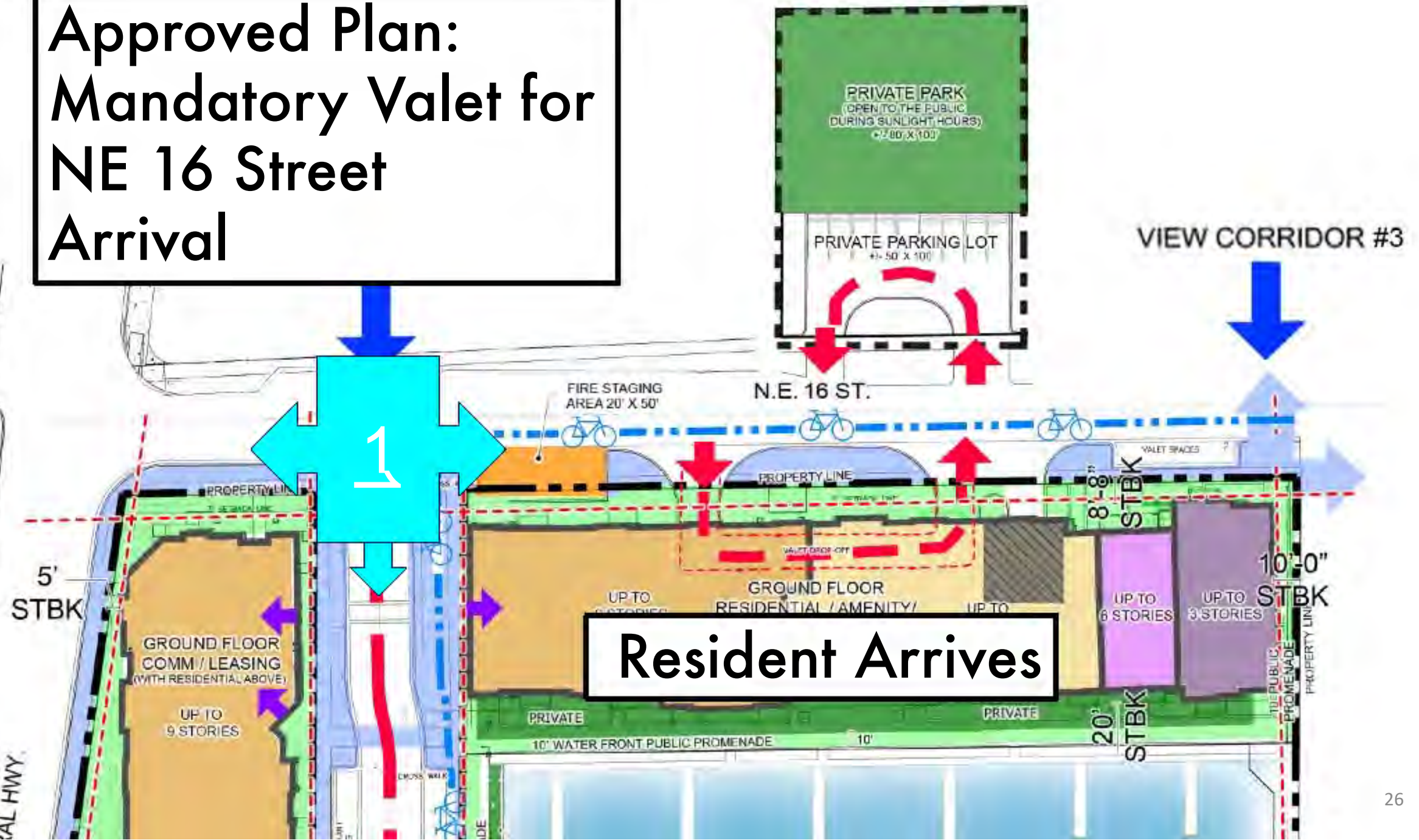
MSA ARCHITECTS
ARCHITECTURE & PLANNING

COPYRIGHT © 2022 MSA ARCHITECTS, INC. THE ARCHITECTURAL DESIGN AND CONCEPTS FOR THIS BUILDING AND/OR OVERALL PROJECT ARE THE LEGAL PROPERTY OF AND ALL RIGHTS ARE RESERVED BY THE ARCHITECT.

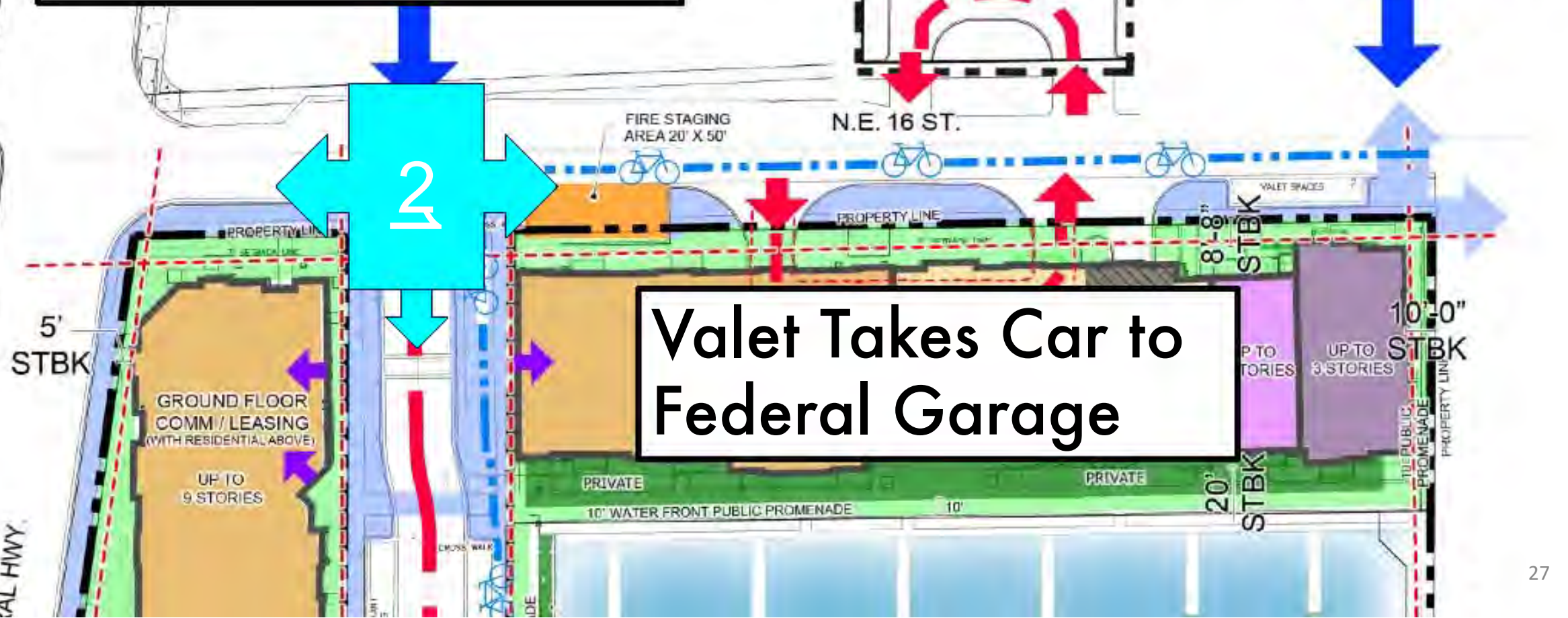
DRAWN	
DATE	11/21
SCALE	AS SHOWN
JOB NO.	1821
SHEET TITLE:	ELEVATIONS
SHEET NUMBER:	GA-3.1

BY

Approved Plan: Mandatory Valet for NE 16 Street Arrival



Approved Plan: Mandatory Valet for NE 16 Street Arrival

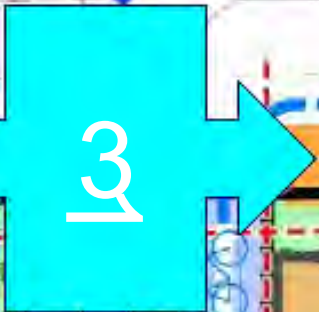


**Valet Takes Car to
Federal Garage**

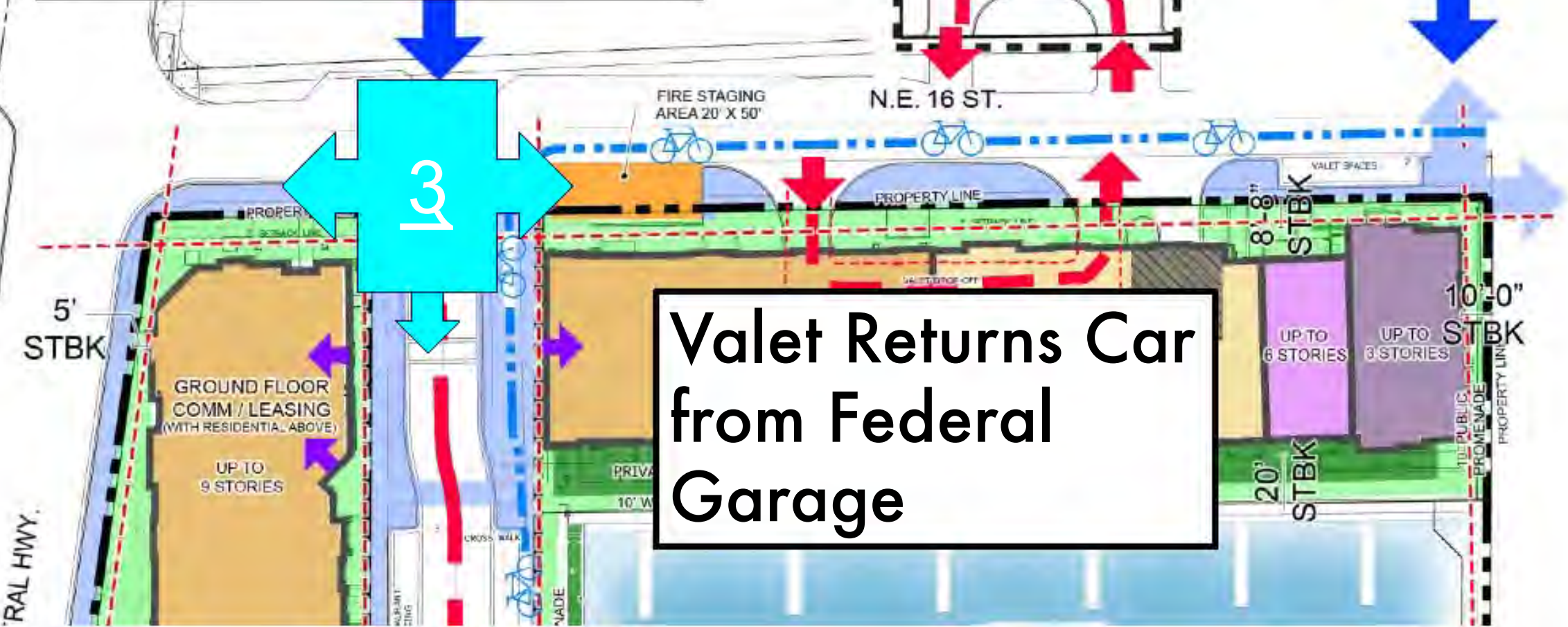
Approved Plan: Mandatory Valet for NE 16 Street Departure



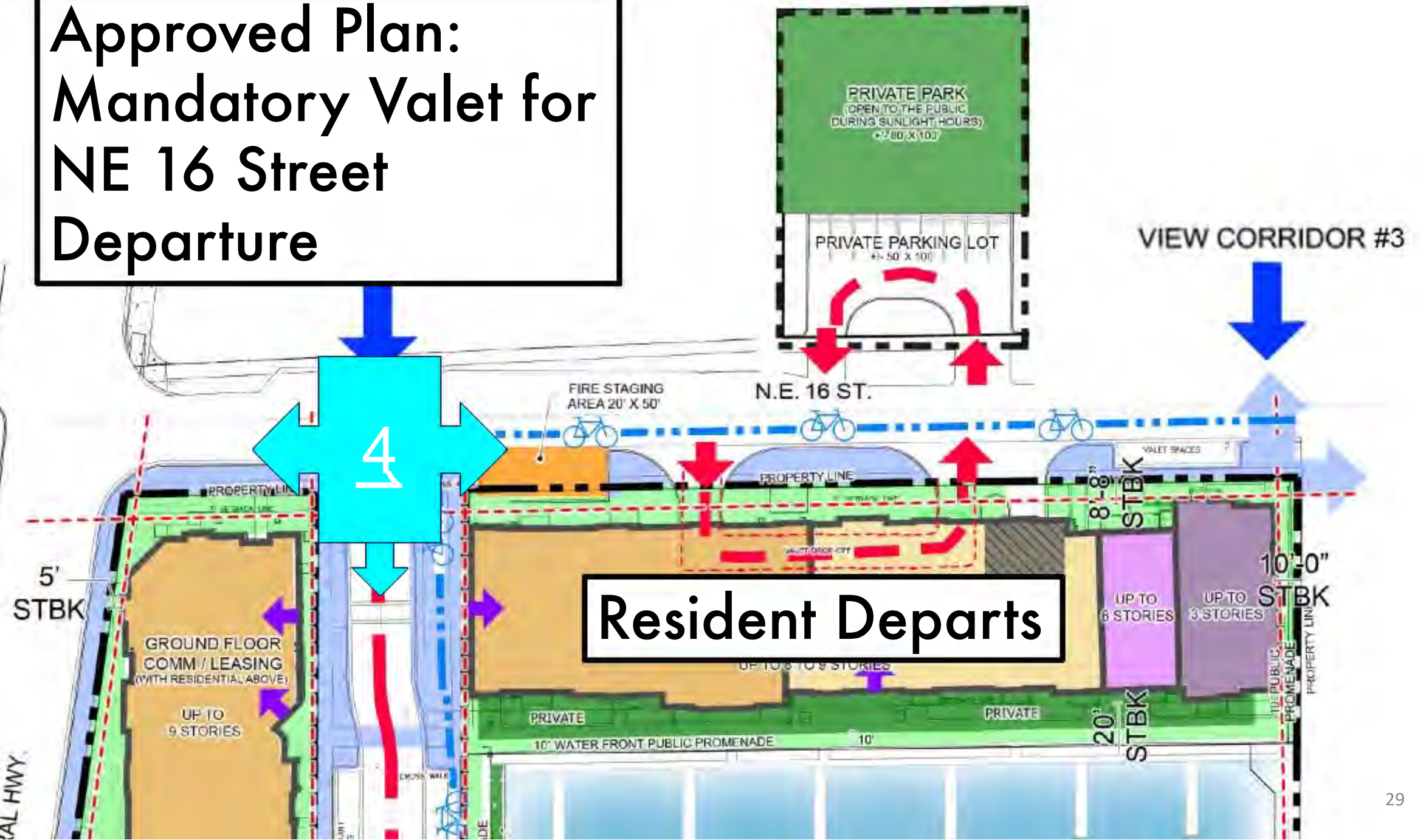
VIEW CORRIDOR #3



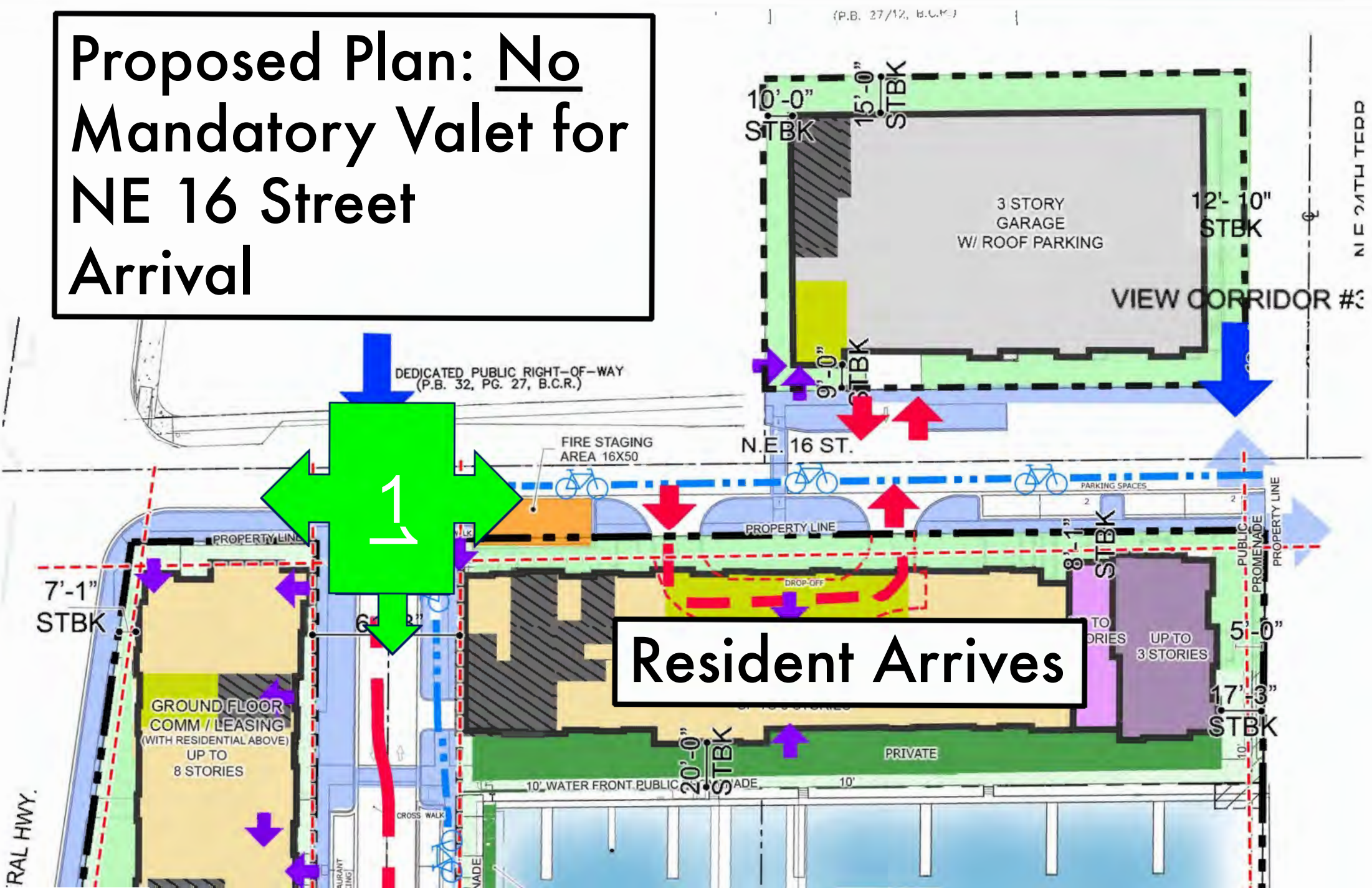
Valet Returns Car from Federal Garage



Approved Plan: Mandatory Valet for NE 16 Street Departure

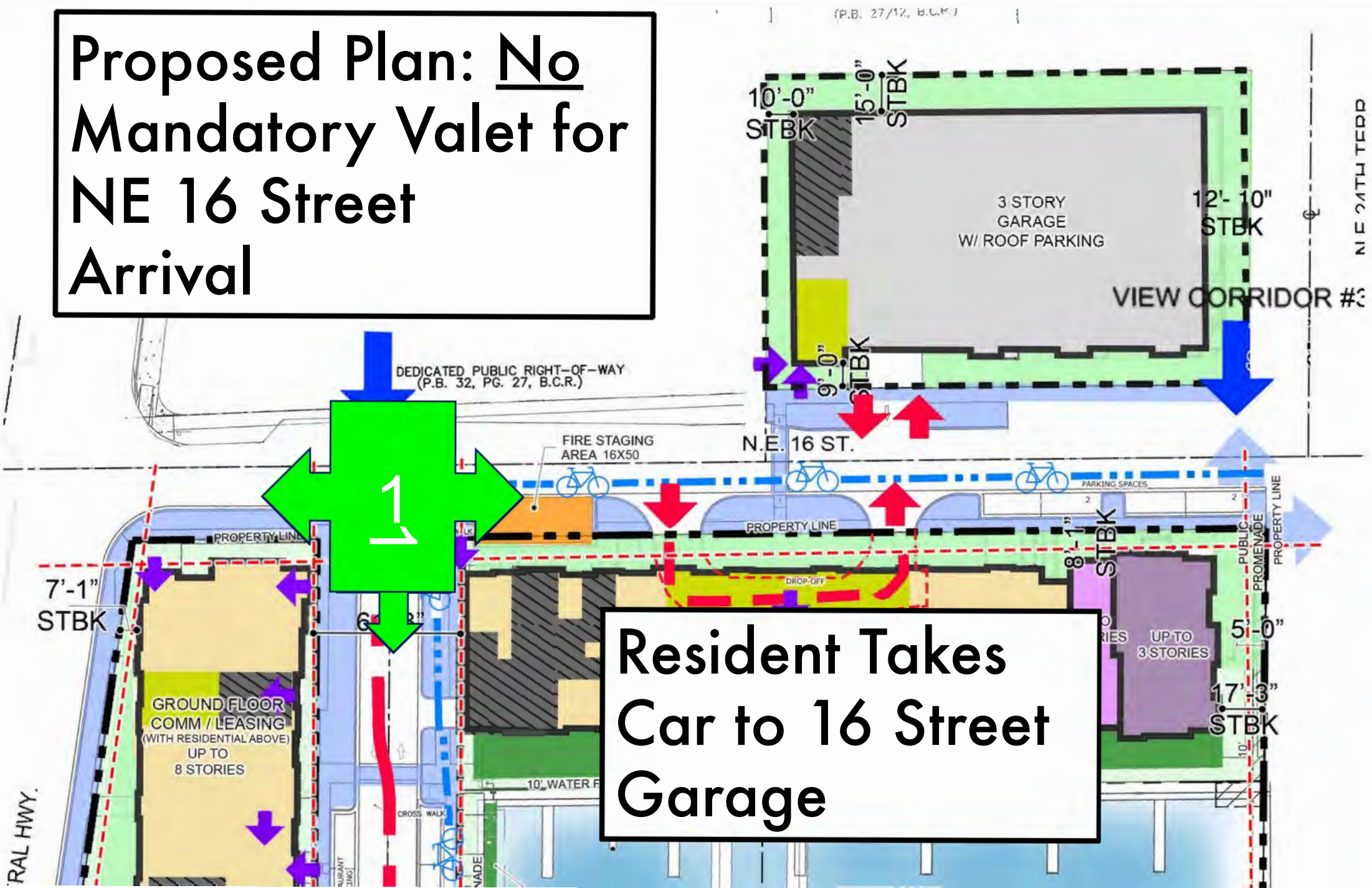


Proposed Plan: No Mandatory Valet for NE 16 Street Arrival



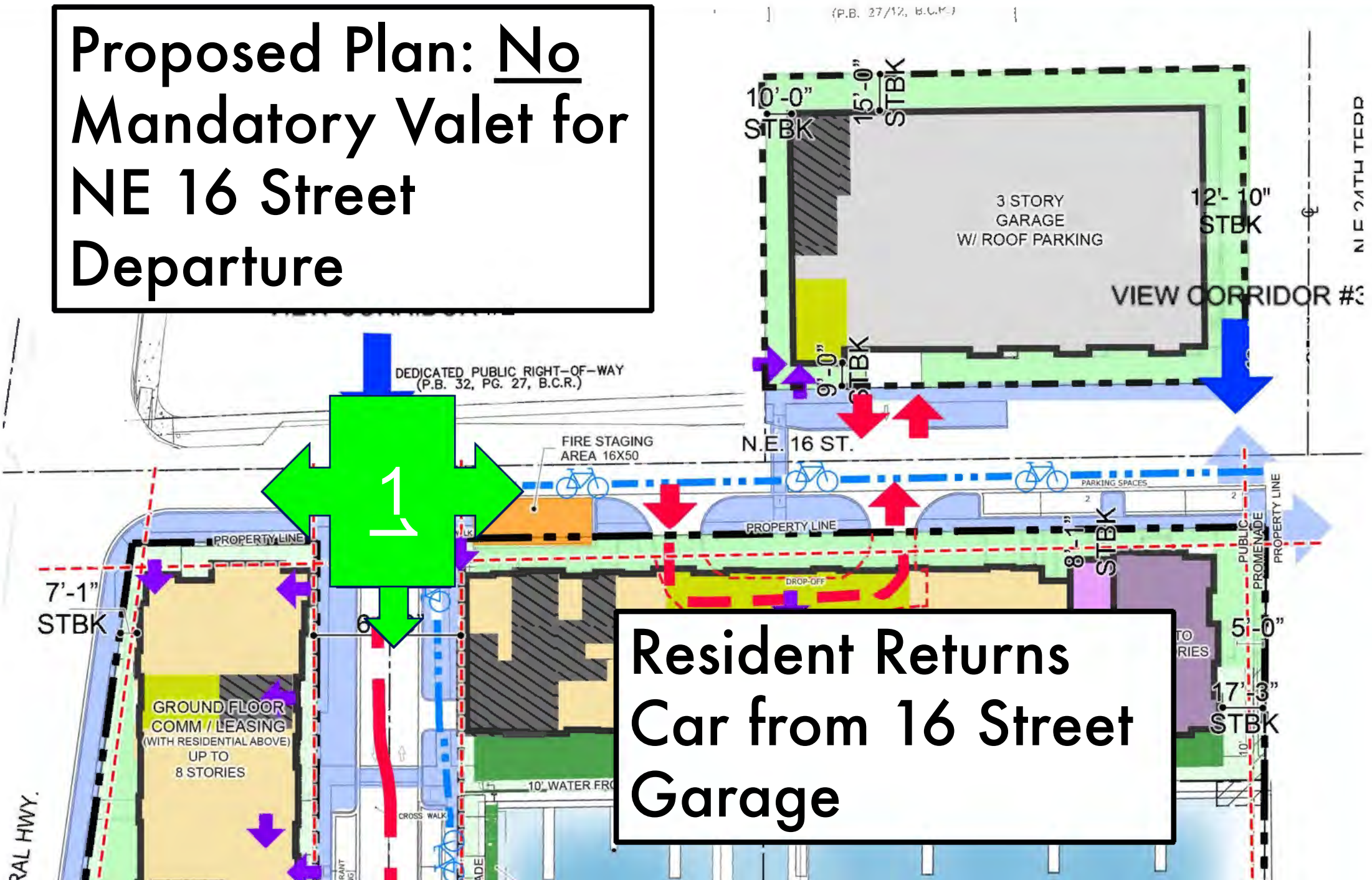
Resident Arrives

Proposed Plan: No Mandatory Valet for NE 16 Street Arrival



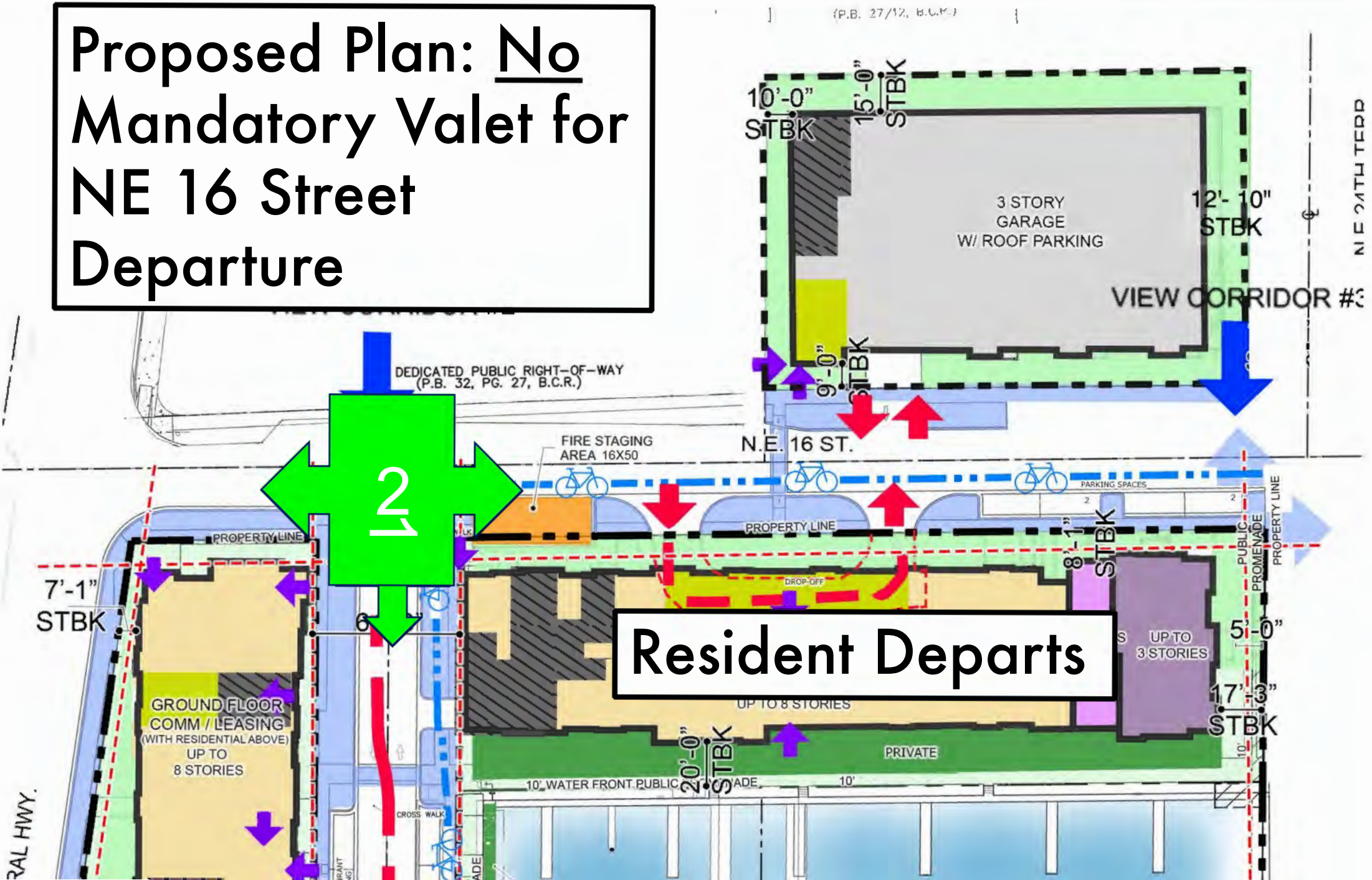
Resident Takes Car to 16 Street Garage

Proposed Plan: No Mandatory Valet for NE 16 Street Departure



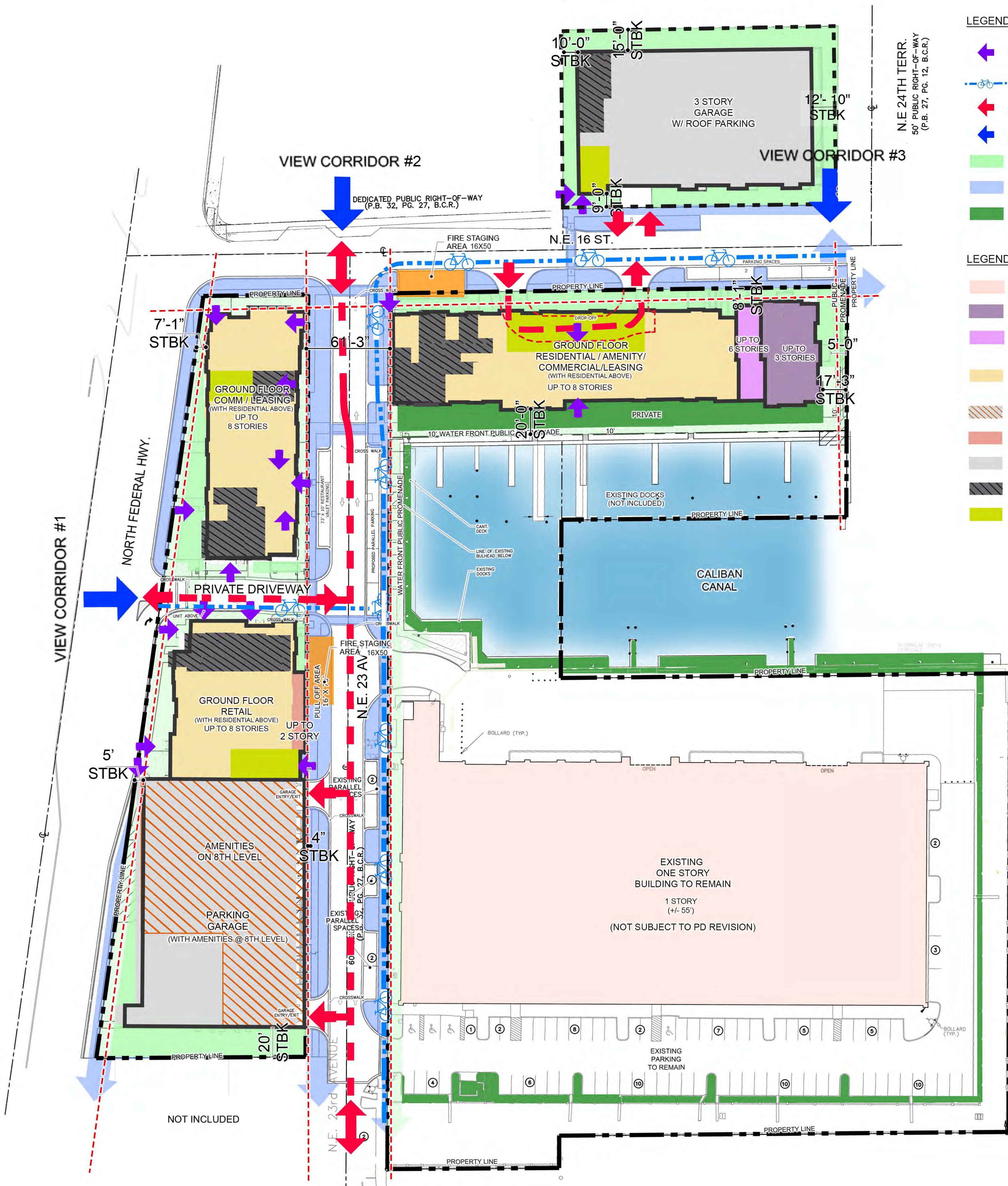
Resident Returns
Car from 16 Street
Garage

Proposed Plan: No Mandatory Valet for NE 16 Street Departure



Resident Departs

(P.B. 27/12, B.C.R.)



N.E. 24TH TERR.
50' PUBLIC RIGHT-OF-WAY
(P.B. 27, PG. 12, B.C.R.)

- LEGEND ACCESSES**
- POTENTIAL PEDESTRIAN ACCESS POINTS TO BUILDINGS
 - BICYCLE CIRCULATION
 - VEHICULAR ACCESS TO SITE & GARAGE
 - VIEW CORRIDORS
 - ACTIVE OPEN SPACE (PRIVATE)
 - ACTIVE OPEN SPACE (PUBLIC)
 - PASSIVE OPEN SPACE (PRIVATE)

- LEGEND AREAS**
- EXISTING BUILDING (BOAT STORAGE FACILITY)
 - UP TO 3 STORIES - ALL RESIDENTIAL
 - UP TO 6 STORIES - ALL RESIDENTIAL
 - UP TO 8 STORIES - GROUND FLOOR RESIDENTIAL/ AMENITY / COMMERCIAL & RETAIL WITH RESIDENTIAL ABOVE
 - ROOFTOP AMENITIES ON 8TH LEVEL
 - UP TO 2 STORY - GROUND FLOOR RETAIL
 - GARAGE
 - BACK OF HOUSE / MEP/ SERVICE AREAS
 - LOBBY

TABLE III

CONSOLIDATED USE TABLE

P = PERMITTED PRINCIPAL USE
S = USE ALLOWED AS A SPECIAL EXCEPTION
A = PERMITTED ACCESSORY USE
T = PERMITTED TEMPORARY USE

Use Category	Use Type	Permitted	Use-Specific Standards
Household Living Uses	Dwelling, live/work	P	155.4202.A
	Dwelling, multifamily	P	155.4202.C
	Dwelling, mixed-use	P	155.4202.G
Communication Uses	Telecommunications facility, collocated on existing structure other than telecommunications tower	P	155.4204.C 155.4204.D
Day Care Uses	Child Care Facility	P/A	155.4206.B
Health Care Uses	Medical office	P	155.4209.A
	Specialty medical facility	P	155.4209.B
	Urgent care facility 24 hours	P	155.4209.C
Open Space Uses	Park or plaza	P/A	155.4210.D
Animal Care Uses	Animal grooming	P	155.4214.A
	Pet shop	P	155.4214.E
Boat and Marine Sales and Service Uses	Boat dry storage facility	P/A	155.4215.B
	Boat or marine parts sales without installation	P/A	155.4215.C
	Boat or marine parts sales with installation	P/A	155.4215.D
	Boat or marine repair and servicing	P/A	155.4215.E
	Boat sales or rental	P/A	155.4215.F
	Boat towing service	P/A	155.4215.G
	Docking facility, barge	P/A	155.4215.H
	Docking facility, commercial fishing boat	P/A	155.4215.I
	Docking facility, recreational boat	P/A	155.4215.J
	Marina	P/A	155.4215.K
Yacht Club	P	155.4215.L	
Commercial or Membership Recreation/ Entertainment Uses	Other indoor commercial or membership recreation/ entertainment use	P/A	155.4217.M
Eating and Drinking Establishments	Bar or lounge	P/A	155.4218.A
	Brewpub	P/A	155.4218.B
	Restaurant	P/A	155.4218.E
	Specialty eating or drinking establishment	P/A	155.4218.F
Office Uses	Professional office	P	155.4220.B
Retail Sales and Service Uses - Personal Services	Bank or financial institution	P	155.4221.C
	Personal services establishment	P	155.4221.K
	Book or media shop	P	155.4222.D
	Grocery or convenience store	P/A	155.4222.F
	Drug store or pharmacy	P	155.4222.G
	Farmers' market	P	155.4222.H
	Beer or wine store	P	155.4222.M
	Retail sales establishment, large	P	155.4222.P
	Other retail sales establishment	P	155.4222.R
Visitor Accommodation Uses	Condo hotel	P	155.4225.A
	Bed and breakfast inn	P	155.4225.B
	Hotel or motel	P	155.4225.C
Typical Accessory Uses and Structures	Dock	A	155.4303.H
	Drop-in child care	A	155.4303.J
	Electric vehicle (EV) level 1, 2, or 3 charging station	A	155.4303.K / 155.4303.L
	Fence or wall	A	155.4303.O
	Green roof	A	155.4303.R
	Home based business	A	155.4303.S
	Outdoor display of merchandise	A	155.4303.U
	Outdoor seating, including sidewalk cafes (as accessory to eating and drinking establishments)	A	155.4303.V
	Parking or storage of motor vehicles, recreational vehicles, boats, airboats, or trailers	A	155.4303.X
	Rainwater cistern or barrel	A	155.4303.Z
	Retail sales (as accessory uses)	A	155.4303.BB
	Small wind energy system	A	155.4303.DD
	Solar energy collection system	A	155.4303.EE
	Swimming pool or spa or hot tub	A	155.4303.GG
	Mechanical Equipment and similar features	A	155.4303.JJ
Uncovered porches, decks, patios, terraces, or walkways	A	155.4303.KK	
Lighting fixtures, projecting or freestanding	A	155.4303.MM	
Eating and drinking establishments (as an accessory use)	A	155.4303.PP	
Farmer's market (as a temporary use)	T	155.4403.A	

PD | MASTER PLAN
SCALE: 1" = 40'

ARCHITECT'S BUILDING CODE STATEMENT: TO THE BEST OF THE ARCHITECT'S KNOWLEDGE THE PLANS AND SPECIFICATIONS COMPLY WITH THE FLORIDA BUILDING CODE SIXTH EDITION (2017) AND THE APPLICABLE FIRE SAFETY STANDARDS AS DETERMINED BY THE LOCAL AUTHORITY AND CHAPTER 633 FLORIDA STATUTES.

COPYRIGHT © 2019, MSA ARCHITECTS, INC. THE ARCHITECTURAL DESIGN AND DETAIL DRAWINGS FOR THIS BUILDING AND/OR OVERALL PROJECT ARE THE LEGAL PROPERTY OF AND ALL RIGHTS ARE RESERVED BY THE ARCHITECT. THEIR USE FOR REPRODUCTION, CONSTRUCTION, OR DISTRIBUTION IS PROHIBITED UNLESS AUTHORIZED IN WRITING BY THE ARCHITECT.

MSA ARCHITECTS, INC.
 AAC000895
 8850 SW 74th COURT
 MIAMI, FLORIDA 33156
 (305) 273-9911

ARCHITECTURE & PLANNING

HARBORSIDE AT HIDDEN HARBOUR
 FOR: AMP IV-HIDDEN HARBOUR, LLC
 LOCATED AT: POMPANO BEACH, FLORIDA

BEATRIZ M. HERNANDEZ
 AR0094576

DRAWN: -/-/
 DATE: -/-/
 SCALE: AS SHOWN
 JOB NO.: 1828
 SHEET TITLE: MASTER SITE PLAN
 SHEET NUMBER: P&Z
 EX: E1

P&Z

PZ21-13000006
1/26/2022

TABLE I LAND USE PLAN LIMITS	
Area 1	Marina Use (including boat storage, boat repair, and slips): 75,000 square feet and 15 wet slips
Area 2	Private Park (Open to Public) / Parking
Area 3	Multi-Family Residential: 300 units Commercial Development (including, but not limited to, boat sales, offices, showrooms, and related uses): 510,000 square feet

TABLE II Type and Mix of Uses	
Residential	Up to 300 Units Max.
Commercial	Minimum of 65,000 square feet, including a minimum of 10,000 square feet of commercial uses vertically integrated in a mixed-use building fronting on Federal Highway
Total Floor Area	Maximum of 650,000 square feet

TABLE IV Intensity and Dimensional Standards		
i. Land area (acres)		
Gross Acres (to CL of ROW - to calc. for density)	9.96 Acres	
Gross Acres (Including basin for park)	6.90 Acres	
Estimated Net Acres (upland area that excludes basin)	6.5 Acres	
ii. Type and mix of land uses*		
Multi-Family Residential	300 Units max.	
Commercial Development (Including but not limited to: Boat sale, showrooms and related uses)	10,000 to 510,000 SQ.FT.	
Marine Use (Including: Boat storage, boat repair and slips)	10,000 to 75,000 SQ. FT./ 15 Slips	
*Refer to table III for list of additional approved Type of Uses		
iii. Maximum number of residential units/ Unit Square Footage Size (SF)		
	300 du's max	
	min	max
1 Bedroom (multi-family)	580 SQFT	800 SF
2 Bedroom (multi-family)	850 SQFT	1175 SF
3 Bedroom (multi-family)	1,180 SQFT	1,350 SF
iv. Maximum Commercial -Nonresidential floor area* (Exclusive of Garage)		
Maximum Marina	75,000 SQ. FT., 15 Slips	
Minority/ Marina Use	Min. of 10% of total floor area	
*Min. 10,000 SQ. FT. of Commercial Use to be vertically integrated into mixed use building		
v. Minimum Lot Area	10,000 SQ. FT.	
vi. Minimum Lot Width	100 FT. FRONTAGE	
vii. Minimum Pervious (Calc. based on Net Acres)	20% (1.27 Acres)	
viii. Maximum Impervious area (Calc. based on Net Acres)	80% (5.23 Acres)	
ix.. Max. Building height	100 ft to 150 ft. Not to Exceed Airport Air Space Max. Height (See Exhibit K)	
x. Max. Individual building size		
Fronting Federal Highway (West of NE 23 rd Ave)	8 Stories Not to Exceed Airport Air Space Max. Height Limits (See Exhibit K)	
Fronting NE 16 th ST (East of NE 23 rd Ave)	3 Stories (35'-0") within first 50'-0" and no less than 10' of east property line / Adjacent to residential.	
	6 Stories no less than 50'-0" of East Property Line / Adjacent to residential.	
	8 Stories no less than 75'-0" of East Property Line / Adjacent to residential.	
Fronting NE 23 rd Ave (South of Caliban Canal)	Existing 1 Story Dry Boat Storage Facility to remain	

TABLE IV Intensity and Dimensional Standards			
ix. Setbacks	Min.	Max.	
North – Along North Property Lines			
Along NE 16th St.	7'-0"	63'-0"	
To 3 Story Garage	15'-0"	20'-0"	
East– Along East Property Lines			
To existing Dry Boat Storage facility	59'-0"	61'-0"	
Up to 3 Stories Residential	10'-0"	15'-0"	
Up to 6 Stories Residential	50'-0"	None	
Up to 8 Stories Residential	75'-0"	None	
Along 24th Terr to 3 Story Garage	12'-0"	20'-0"	
West– Along West Property Lines			
Along Federal Highway			
To 3 story Garage	5'-0"	30'-0"	
To 3 story Garage	10'-0"	20'-0"	
South Along South Property Lines			
To existing Dry Boat Storage Facility	91'-0"	95'-0"	
To 8 story Parking Garage	20'-0"	20'-0"	
Residential building to Face of bulkhead nose (Caliban Canal)	20'-0"	31'-0"	
Face of bulkhead nose to Property line	20'-0"	57'-0"	
To 3 story Garage	9'-0"	20'-0"	
East & West of N.E. 23Rd Ave	0'-0"	10'-0"	
Note: All Buildings' porches, stoops and balconies can project up to 7'-0" into setback or up to ROW Line whichever is less			
Additional Development Standards			
Access and Circulation	As provided in Article 5: Development Standards as provided in Deviations/ Modifications Table V		
Off-Street parking & loading	As provided in Master Parking Table VI		
Landscaping	As provided in Article 5: Development Standards as provided in Deviations/ Modifications Table V		
Tree Preservation			
Screening			
Fences and Walls			
Exterior Lighting			
Commercial and mixed-use design	As provided in Article 5: Development Standards		
Sustainable Design	As provided in Section II.A.10 of PD-I Application		
Signage	As provided in Chapter 156. Sign Code		

Table VI Master Parking Plan		
Type	Required	
Dwelling, Multi-Family	1 BD	1 Space/ du
	2 BD	2 Spaces/ du
	3 BD	2 Spaces/ du
Guest parking	10% of provided parking	
Handicap Parking	As provided in Article 5-ADA: 2% of total parking	
Restaurant	1 sp/ 4 seats	
Marine Showroom	1 sp / 500 sf	
Marine Retail	1 sp/ 300 sf	
All other Uses as provided by in Table 155.5102.D.I. Minimum Number of Off-Street Parking spaces		
On street parallel parking stall size: 10'x26'		

TABLE V Deviations/ Modifications				
Type	Code Section	Description	Modification	Justification
Building Base Planting Standards	155.5203.e.3.a	Required shrubs shall be planted within three feet of the base of the building. If a street sidewalk is located between the base of the building and the street, required shrubs may be planted up to 15 feet from the base of the building.	Except where conflict with pedestrian sidewalks exist.	To accommodate Sidewalks abutting building.
Access, circulation, parking & loading Driving Aisle	155.5102.1.1	Required Aisle Width Dimensions 23'	22 FT.	To accommodate proposed site design and more efficient traffic circulation in garage.
Vehicle stacking	155.5101.G.8.B	Parking lot Entrance driveways	Min. 30 FT. stacking distance for 500 or more off-street spaces (as measured from ROW line)	To accommodate proposed site design for vehicular access.
Dwelling, Multi-Family Parking	155.5102.D.I	For Units on 2 nd floor or higher of a building with non-residential use located on ground level: 1 space per Dwelling Unit (du)	None	Due to Urban Mixed-Use Settings parking demand shall be less.
		1-2 BD 1.5 Space	1 BD 1 Space	
		All other MF 3 BD 2 Spaces	2-3 BD 2 Spaces	Guest: 10% of Provided Parking
Landscape between Vehicular Use Areas and Buildings	155.5203.D.5.A	Minimum landscaped area shall be eight feet for each story in the abutting building façade, up to 24 feet	Except where conflict with pedestrian sidewalks exist.	To accommodate Sidewalks abutting building.
Required Buffer Types and Standards	155.5203.F3	Option 1: At Least 10' wide A wall or semi-opaque fence at least 6 feet high 1 Tree per 30 linear feet + a continuous hedge at least 4 feet high on the exterior side of the wall or fence 1 shrub per 10 linear feet on the interior side of the wall or fence	Option 1: At Least 10' wide A wall or semi-opaque fence at least 6 feet high A continuous hedge at least 4 feet high on the interior side of the wall or fence	To accommodate proposed setbacks per Table IV Intensity and Dimensional Standards
Parking deck or Garage Standards	155.5605.c.1.d	The exposed top level of a parking structure shall be covered a minimum of 60% with a shade producing structure such as, but not limited to, a vined pergola or retractable canvas shade structure.	15% Min.	No Building shall be high enough to see top of garage.
Parking deck or Garage Standards	155.5605.c.3	If the deck or garage is accessed from a street, there shall be only one point of access to the garage area from that street.	Two (2) Points of Access	More Efficient Traffic Circulation for Residents and Commercial use respectively.

ARCHITECT'S BUILDING CODE STATEMENT: TO THE BEST OF THE ARCHITECT'S KNOWLEDGE THE PLANS AND SPECIFICATIONS COMPLY WITH THE FLORIDA BUILDING CODE SIXTH EDITION (2017) AND THE APPLICABLE FIRE SAFETY STANDARDS AS DETERMINED BY THE LOCAL AUTHORITY AND CHAPTER 633 FLORIDA STATUTES.

**HARBORSIDE AT
HIDDEN HARBOUR**

FOR:
AMP IV-HIDDEN HARBOUR, LLC
LOCATED AT:
POMPANO BEACH, FLORIDA

ARCHITECT'S BUILDING CODE STATEMENT: TO THE BEST OF THE ARCHITECT'S KNOWLEDGE THE PLANS AND SPECIFICATIONS COMPLY WITH THE FLORIDA BUILDING CODE SIXTH EDITION (2017) AND THE APPLICABLE FIRE SAFETY STANDARDS AS DETERMINED BY THE LOCAL AUTHORITY AND CHAPTER 633 FLORIDA STATUTES.

MSA ARCHITECTS, INC.
AAC000895
8850 SW 74th COURT
MIAMI, FLORIDA 33156
(305) 273-9911

MSA ARCHITECTS
ARCHITECTURE & PLANNING

ARCHITECT'S BUILDING CODE STATEMENT: TO THE BEST OF THE ARCHITECT'S KNOWLEDGE THE PLANS AND SPECIFICATIONS COMPLY WITH THE FLORIDA BUILDING CODE SIXTH EDITION (2017) AND THE APPLICABLE FIRE SAFETY STANDARDS AS DETERMINED BY THE LOCAL AUTHORITY AND CHAPTER 633 FLORIDA STATUTES.

DRAWN _____

DATE -/-/-

SCALE AS SHOWN

JOB NO. 1828

SHEET TITLE:

MASTER SITE PLAN

SHEET NUMBER:

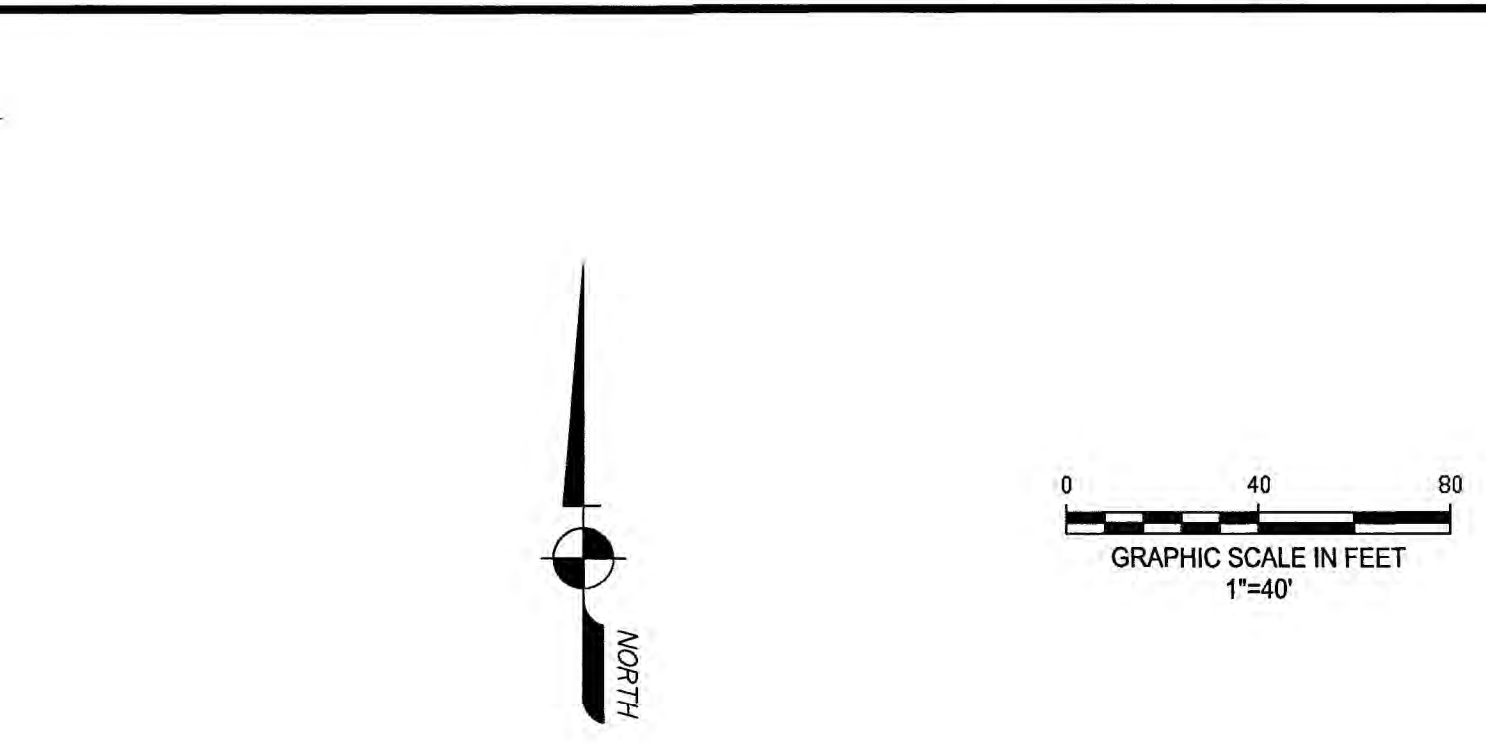
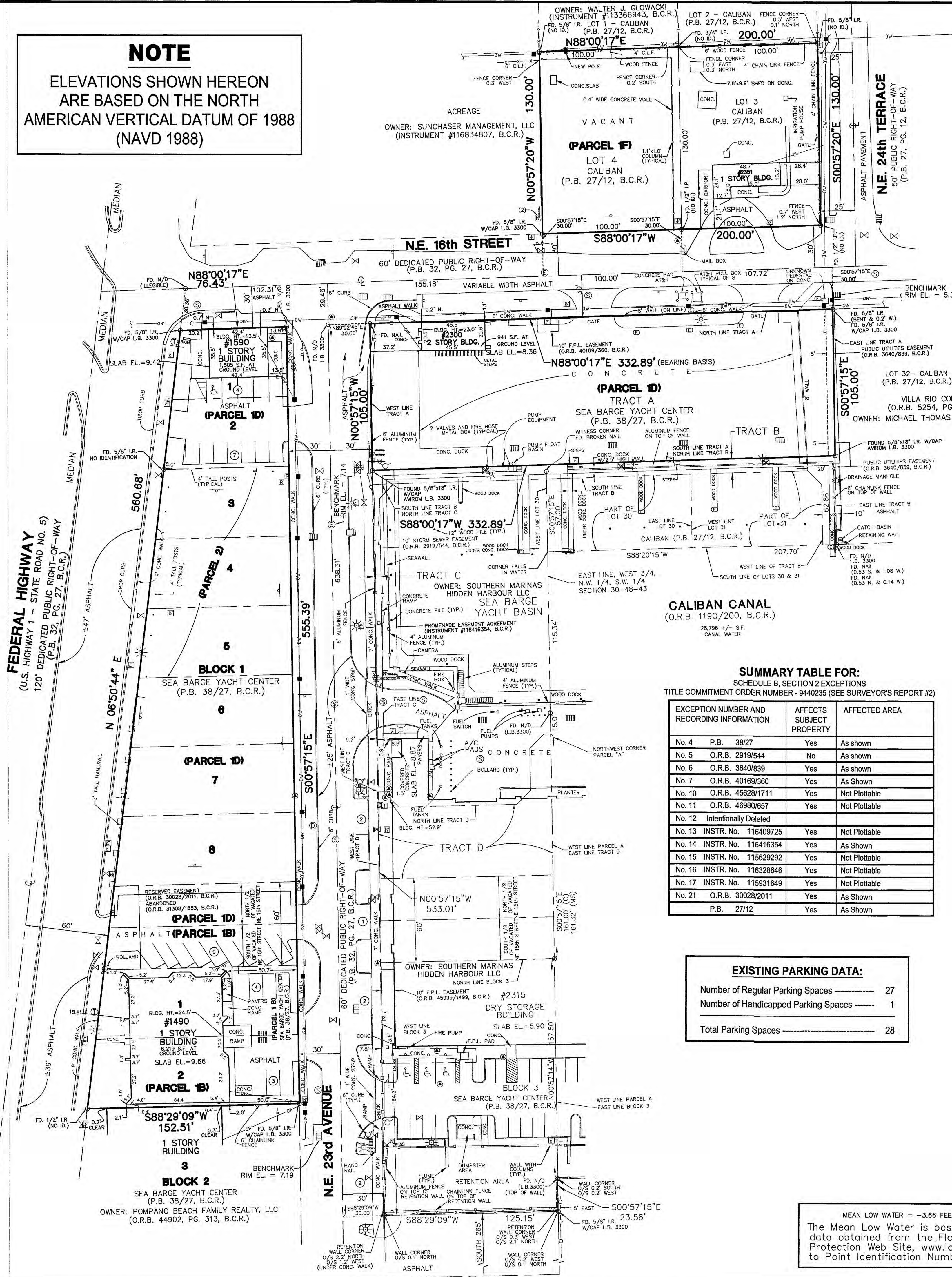
EX-E2

PD I MASTER PLAN

P&Z

PZ21-13000006
1/26/2022

NOTE
ELEVATIONS SHOWN HEREON
ARE BASED ON THE NORTH
AMERICAN VERTICAL DATUM OF 1988
(NAVD 1988)



SURVEYOR'S REPORT:

1. Reproductions of this Sketch are not valid without the signature and the original seal of a Florida Licensed Surveyor and Mapper. Additions or deletions to this survey map or report by other than the signing party is prohibited without written consent of the signing party.
2. Lands shown hereon were not abstracted by Avrom & Associates, Inc. for easements, rights-of-way, ownership or other instruments of records. Instruments of record are per Title Commitment Order Number 9440235, issued by FIDELITY NATIONAL TITLE INSURANCE COMPANY, having an effective date of 04/22/2021, (Revision Number 2 on June 2, 2021). Property shown hereon is subject to agreements, covenants, easements, restrictions and other matters contained in the Title Commitment. Easements, where applicable are shown on the survey. (see SUMMARY TABLE)
3. The land description shown hereon was provided by the Client.
4. Bearings shown hereon are assumed based on the north line of Tract A - SEA BARGE YACHT CENTER having a bearing of N88°00'17"E.
5. Elevations shown hereon are based on the North American Vertical Datum of 1988.
6. Benchmark reference: National Geodetic Survey Benchmark, Designation 015, PID D02654, EL = 6.77 feet (NAVD 1988).
7. Symbols shown hereon and in the legend may have been enlarged for clarity. These symbols have been plotted at the center of the field location and may not represent the actual shape or size of the feature.
8. This map is intended to be displayed at a scale of 1:480 (1"=40').
9. Units of measurement are in U.S. Survey Feet and decimal parts thereof. Well identified features in this survey were field measured to a horizontal positional accuracy of 0.10'.
10. Adjacent property owner information shown hereon was obtained from the Broward County Property Appraiser's website.
11. The entire property described hereon lies within Flood Zone X, Community Panel No. 12011C0188H, dated 8/18/14.
12. Abbreviation Legend: B.C.R. = Broward County Records; C = Calculated; C = Centerline; C.B.S. = Concrete, Block & Stucco; C.L.F. = Chainlink Fence; C.M. = Concrete Monument; CONC. = Concrete; DIA. = Diameter; ESMT. = Easement; FD. = Found; F.P.L. = Florida Power & Light Company; ID. = Identification; INSTR. = Instrument; I.P. = Iron Pipe; I.R. = Iron Rod; L.B. = Licensed Business; MS = Measured; N/D = Nail & Disk; O.R.B. = Official Records Book; O/S = Offset; OW = Overhead Wires; P.B. = Plat Book; PG. = Page; P.L.S. = Professional Land Surveyor; P.O.B. = Point of Beginning; P.O.C. = Point of Commencement; P.R.M. = Permanent Reference Monument; R/W = Right-of-Way; U.E. = Utility Easement; W/ = With; W/CAP. = With Surveyors Cap; BLDG. HT. = Building Height; TYP. = Typical; NAVD 88 = National American Vertical Datum of 1988; C.M.P. = Corrugated Metal Pipe; D.I.P. = Ductile Iron Pipe; EL. = Elevation; H.D.P.E. = High-density Polyethylene; INV. = Invert; P.V.C. = Polyvinyl Chloride; R.C.P. = Reinforced Concrete Pipe; UNK. = Unknown.

LEGEND

- BACK FLOW PREVENTOR VALVE
- CATCH BASIN
- CLEAN OUT
- CONCRETE LIGHT POLE
- CONCRETE UTILITY POLE
- CURB INLET
- DOUBLE DETECTOR CHECK VALVE
- DRAINAGE MANHOLE
- ELECTRIC MANHOLE
- FIRE HYDRANT
- ELECTRIC SERVICE BOX
- EXISTING ELEVATION
- GREASE TRAP
- GUY ANCHOR
- HANDICAP PARKING
- IRRIGATION CONTROL BOX
- LIGHT POLE
- MONITORING WELL
- NUMBER OF REGULAR PARKING
- OVERHEAD WIRES
- REUSE WATER METER
- SANITARY MANHOLE
- SIAMSE CONNECTION
- SIGN (UNLESS NOTED)
- TELEPHONE BOX
- TELEPHONE MANHOLE
- VALVE
- WATER METER
- WOOD UTILITY POLE
- DRAIN

SUMMARY TABLE FOR:
SCHEDULE B, SECTION 2 EXCEPTIONS
TITLE COMMITMENT ORDER NUMBER - 9440235 (SEE SURVEYOR'S REPORT #2)

EXCEPTION NUMBER AND RECORDING INFORMATION	AFFECTS SUBJECT PROPERTY	AFFECTED AREA
No. 4 P.B. 38/27	Yes	As shown
No. 5 O.R.B. 2919/544	No	As shown
No. 6 O.R.B. 3640/839	Yes	As shown
No. 7 O.R.B. 40169/360	Yes	As Shown
No. 10 O.R.B. 45628/1711	Yes	Not Plottable
No. 11 O.R.B. 46980/657	Yes	Not Plottable
No. 12 Intentionally Deleted		
No. 13 INSTR. No. 116409725	Yes	Not Plottable
No. 14 INSTR. No. 116416354	Yes	As Shown
No. 15 INSTR. No. 115629292	Yes	Not Plottable
No. 16 INSTR. No. 116328646	Yes	Not Plottable
No. 17 INSTR. No. 115931649	Yes	Not Plottable
No. 21 O.R.B. 30028/2011	Yes	As Shown
P.B. 27/12	Yes	As Shown

EXISTING PARKING DATA:

Number of Regular Parking Spaces	27
Number of Handicapped Parking Spaces	1
Total Parking Spaces	28

ZONING INFORMATION:
NOT PROVIDED BY INSURER

LAND DESCRIPTION:

(Parcel 1B)
Lots 1 and 2, Block 2, SEA BARGE YACHT CENTER, according to the Plat thereof, recorded in Plat Book 38, Page 27 of the Public Records of Broward County, Florida;

Together with the South 1/2 of the vacated N.E. 15th Street, lying North of Lot 1, Block 2, SEA BARGE YACHT CENTER, according to the Plat thereof, recorded in Plat Book 35, Page 27 of the Public Records of Broward County, Florida, as vacated by Ordinance No. 2000-14 recorded November 18, 1999 in Official Records Book 30028, Page 2011, of said Public Records.

(Parcel 1D)
Lots 1, 2, 6, 7 and 8, in Block 1; and all of Tract "A" of SEA BARGE YACHT CENTER, according to the Plat thereof, recorded in Plat Book 38, Page 27 of the Public Records of Broward County, Florida;

Together with the North 1/2 of the vacated N.E. 15th Street, lying South of Lot 8, Block 1 of SEA BARGE YACHT CENTER, according to the Plat thereof, recorded in Plat Book 35, Page 27 of the Public Records of Broward County, Florida.

(Parcel 1F)
Lots 3 and 4 of CALIBAN, according to the Plat thereof as recorded in Plat Book 27, at Page 12 of the Public Records of Broward County, Florida.

(Parcel 2)
Lots 3, 4 and 5, Block 1, of SEA BARGE YACHT CENTER, according to the Plat thereof, as recorded in Plat Book 38, Page 27, of the public records of Broward County, Florida.

Said lands situate in the City of Pompano Beach, Broward County, Florida and containing 124,463 square feet (2.8573 acres) more or less.

CERTIFICATION:

I HEREBY CERTIFY that the attached Boundary Survey of the hereon described property is true and correct to the best of my knowledge and belief as surveyed in the field under my direction. I FURTHER CERTIFY that this Boundary Survey meets the Standards of Practice set forth in Chapter 5J-17, Florida Administrative Code, pursuant to Chapter 472, Florida Statutes.

Date: 7/29/21
DAVID ERIC BREAU, Jr., P.L.S.

Digitally signed by DAVID ERIC BREAU, Jr., P.L.S.
DN: cn=DAVID ERIC BREAU, Jr., P.L.S., o=Avrom & Associates, Inc, ou, email=eric@avromsurvey.com, c=US
Date: 2021.07.29 13:40:20 -0400

MEAN LOW WATER = -3.66 FEET (NAVD 1988)
The Mean Low Water is based on established data obtained from the Florida Department of Environmental Protection Web Site, www.labins.org and referenced to Point Identification Number 89.

AVIROM & ASSOCIATES, INC.
SURVEYING & MAPPING
60 S.W. 2nd AVENUE, SUITE 102
BOCA RATON, FLORIDA 33432
(561) 392-2894 / www.AVIROMSURVEY.COM
©2021 AVIROM & ASSOCIATES, INC. All rights reserved.
This sketch is the property of AVIROM & ASSOCIATES, INC. and should not be reproduced or copied without written permission.

BOUNDARY SURVEY
"HIDDEN HARBOUR MARINA"
A PORTION OF SEA BARGE YACHT CENTER (P.B. 38/27, B.C.R.)
LOTS 3 AND 4 - CALIBAN (P.B. 27/12, B.C.R.)
"RESIDENTIAL LAND"
CITY OF POMPAÑO BEACH
BROWARD COUNTY, FLORIDA

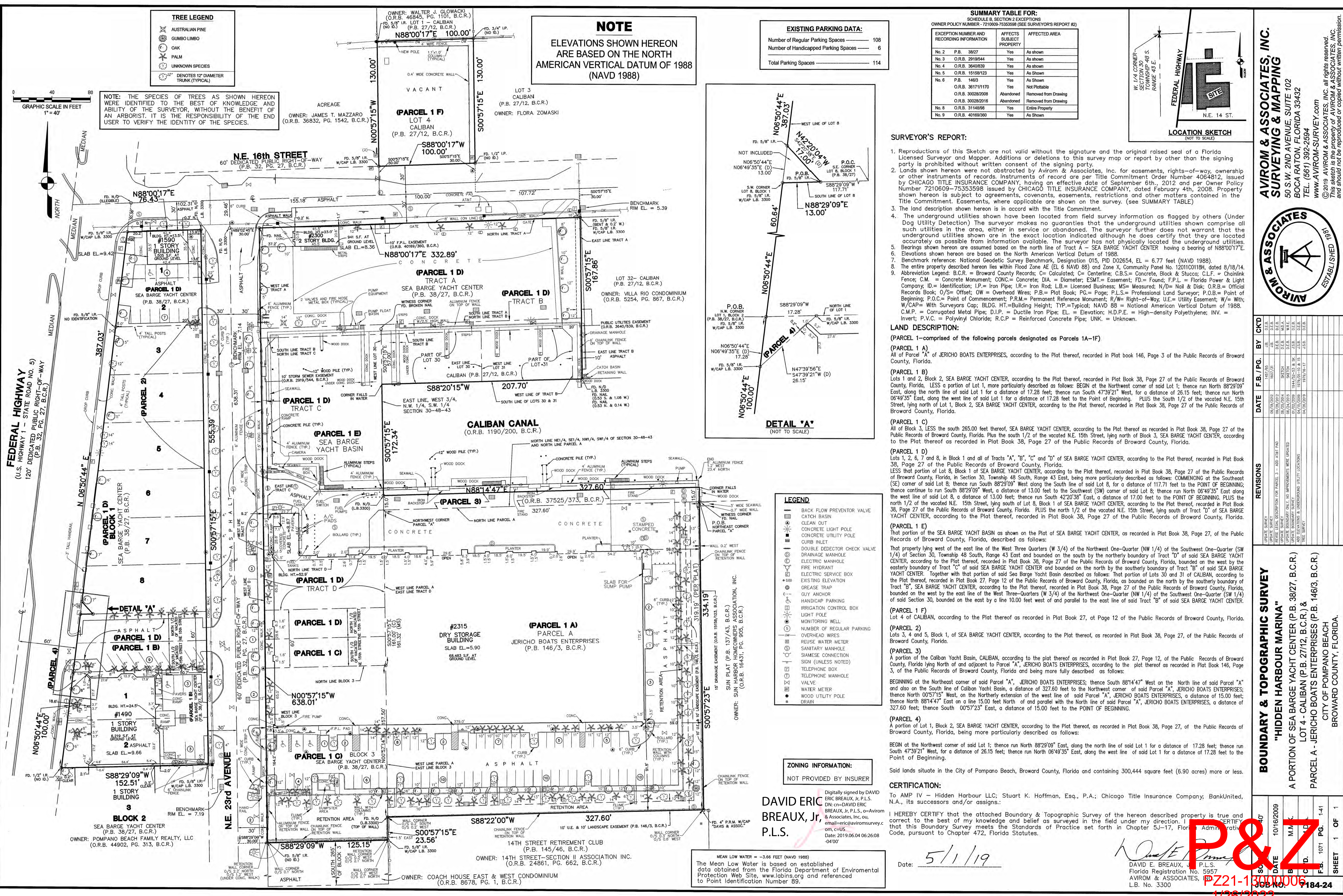
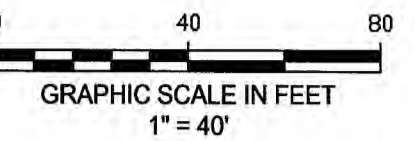
1" = 40'
JOB # 21-1200
DATE 7/29/21
BY J.S.
CHECKED: D.E.B.
DATE: 2021.07.29 13:40:20 -0400
F.B. 2071 PG. 57-67
SHEET: 1 OF 1

7184-34

TREE LEGEND

	AUSTRALIAN PINE
	GUMBO LIMBO
	OAK
	PALM
	UNKNOWN SPECIES
	DENOTES 12" DIAMETER TRUNK (TYPICAL)

NOTE: THE SPECIES OF TREES AS SHOWN HEREON WERE IDENTIFIED TO THE BEST OF KNOWLEDGE AND ABILITY OF THE SURVEYOR, WITHOUT THE BENEFIT OF AN ARBORIST. IT IS THE RESPONSIBILITY OF THE END USER TO VERIFY THE IDENTITY OF THE SPECIES.



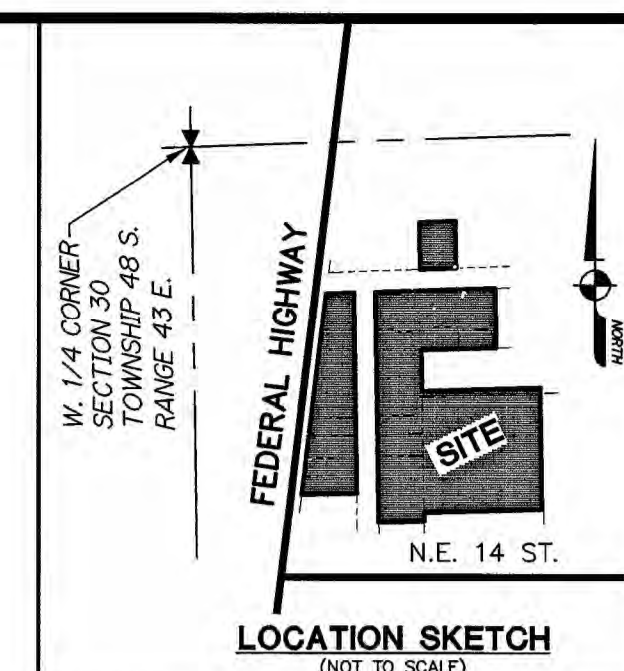
NOTE
ELEVATIONS SHOWN HEREON ARE BASED ON THE NORTH AMERICAN VERTICAL DATUM OF 1988 (NAVD 1988)

EXISTING PARKING DATA:

Number of Regular Parking Spaces	108
Number of Handicapped Parking Spaces	6
Total Parking Spaces	114

SUMMARY TABLE FOR:
SCHEDULE B, SECTION 2 EXCEPTIONS
OWNER POLICY NUMBER - 7210609-7535398 (SEE SURVEYOR'S REPORT #2)

EXCEPTION NUMBER AND RECORDING INFORMATION	AFFECTS SUBJECT PROPERTY	AFFECTED AREA
No. 2 P.B. 3827	Yes	As shown
No. 3 O.R.B. 2919544	Yes	As shown
No. 4 O.R.B. 3640839	Yes	As shown
No. 5 O.R.B. 15158123	Yes	As shown
No. 6 P.B. 1462	Yes	As shown
O.R.B. 361711170	Yes	Not Plottable
O.R.B. 300282008	Abandoned	Removed from Drawing
O.R.B. 300282016	Abandoned	Removed from Drawing
No. 8 O.R.B. 3114498	Yes	Entire Property
No. 9 O.R.B. 40168360	Yes	As shown



SURVEYOR'S REPORT:

- Reproductions of this sketch are not valid without the signature and the original raised seal of a Florida Licensed Surveyor and Mapper. Additions or deletions to this survey map or report by other than the signing party is prohibited without written consent of the signing party.
- Lands shown hereon were not abstracted by Avrom & Associates, Inc. for easements, rights-of-way, ownership or other instruments of records. Instruments of record are per Title Commitment Order Number 4064812, issued by CHICAGO TITLE INSURANCE COMPANY, having an effective date of September 6th, 2012 and per Owner Policy Number 7210609-7535398 issued by CHICAGO TITLE INSURANCE COMPANY, dated February 4th, 2008. Property shown hereon is subject to agreements, covenants, easements, restrictions and other matters contained in the Title Commitment. Easements, where applicable are shown on the survey. (see SUMMARY TABLE)
- The land description shown hereon is in accord with the Title Commitment.
- The underground utilities shown have been located from field survey information as flagged by others (Under Dog Utility Detection). The surveyor makes no guarantee that the underground utilities shown comprise all such utilities in the area, either in service or abandoned. The surveyor further does not warrant that the underground utilities shown are in the exact location indicated although he does certify that they are located accurately as possible from information available. The surveyor has not physically located the underground utilities.
- Bearings shown hereon are assumed based on the north line of Tract A - SEA BARGE YACHT CENTER having a bearing of N88°00'17"E.
- Elevations shown hereon are based on the North American Vertical Datum of 1988.
- Benchmark references: National Geodetic Survey Benchmark, Designation 015, PID D02654, EL. = 6.77 feet (NAVD 1988).
- The entire property described hereon lies within Flood Zone AE (EL 6 NAVD 88) and Zone X, Community Panel No. 1201100118, dated 8/18/14.
- Abbreviation Legend: B.C.R. = Broward County Records; C = Calculated; C = Centerline; Block & Stucco; C.F. = Chainlink Fence; C.M. = Concrete Monument; CONC. = Concrete; DIA. = Diameter; ESMT. = Easement; FD. = Found; F.P.L. = Florida Power & Light Company; ID. = Identification; I.P. = Iron Pipe; I.R. = Iron Rod; L.B. = Licensed Business; MS = Measured; N/D = Not & Disc; O.R.B. = Official Records Book; O/S = Offset; OW = Overhead Wires; P.B. = Plat Book; P.G. = Page; P.L.S. = Professional Land Surveyor; P.O.B. = Point of Beginning; P.O.C. = Point of Commencement; P.R.M. = Permanent Reference Monument; R/W = Right-of-Way; U.E. = Utility Easement; W/ = With; W/CAP. = With Curved Cap; BLDG. HT. = Building Height; TYP. = Typical; NAVD 88 = National American Vertical Datum of 1988. C.M.P. = Corrugated Metal Pipe; D.I.P. = Ductile Iron Pipe; EL. = Elevation; H.D.P.E. = High-density Polyethylene; INV. = Invert; P.V.C. = Polyvinyl Chloride; R.C.P. = Reinforced Concrete Pipe; UNK. = Unknown.

LAND DESCRIPTION:

(PARCEL 1) - comprised of the following parcels designated as Parcels 1A-1F)
(PARCEL 1 A)
All of Parcel "A" of JERICO BOATS ENTERPRISES, according to the Plat thereof, recorded in Plat book 146, Page 3 of the Public Records of Broward County, Florida.

(PARCEL 1 B)
Lots 1 and 2, Block 2, SEA BARGE YACHT CENTER, according to the Plat thereof, recorded in Plat Book 38, Page 27 of the Public Records of Broward County, Florida, LESS a portion of Lot 1, more particularly described as follows: BEGIN at the Northwest corner of said Lot 1; thence run North 88°29'09" East, along the north line of said Lot 1 for a distance of 17.28 feet; thence run South 47°39'21" West, for a distance of 26.15 feet; thence run North 06°49'35" East, along the west line of said Lot 1 for a distance of 17.28 feet to the Point of Beginning. PLUS the South 1/2 of the vacated N.E. 15th Street, lying north of Lot 1, Block 2, SEA BARGE YACHT CENTER, according to the Plat thereof, recorded in Plat Book 38, Page 27 of the Public Records of Broward County, Florida.

(PARCEL 1 C)
All of Block 3, LESS the south 265.00 feet thereof, SEA BARGE YACHT CENTER, according to the Plat thereof as recorded in Plat Book 38, Page 27 of the Public Records of Broward County, Florida. Plus the south 1/2 of the vacated N.E. 15th Street, lying north of Block 3, SEA BARGE YACHT CENTER, according to the Plat thereof as recorded in Plat Book 38, Page 27 of the Public Records of Broward County, Florida.

(PARCEL 1 D)
Lots 1, 2, 6, 7 and 8, in Block 1 and all of Tracts "A", "B", "C" and "D" of SEA BARGE YACHT CENTER, according to the Plat thereof, recorded in Plat Book 38, Page 27 of the Public Records of Broward County, Florida.
LESS that portion of Lot 8, Block 1 of SEA BARGE YACHT CENTER, according to the Plat thereof, recorded in Plat Book 38, Page 27 of the Public Records of Broward County, Florida, in Section 30, Township 48 South, Range 43 East, being more particularly described as follows: COMMENCING at the Southeast (SE) corner of said Lot 8; thence run South 88°29'09" West along the South line of said Lot 8, for a distance of 117.71 feet to the POINT OF BEGINNING; thence continue to run South 88°29'09" West, a distance of 13.00 feet to the bearing (SW) corner of said Lot 8; thence run North 06°49'35" East along the west line of said Lot 8, a distance of 13.00 feet; thence run South 42°20'38" East, a distance of 17.00 feet to the POINT OF BEGINNING. PLUS the north 1/2 of the vacated N.E. 15th Street, lying south of Lot 8, Block 1 of SEA BARGE YACHT CENTER, according to the Plat thereof, recorded in Plat Book 38, Page 27 of the Public Records of Broward County, Florida. PLUS the north 1/2 of the vacated N.E. 15th Street, lying south of Tract "D" of SEA BARGE YACHT CENTER, according to the Plat thereof, recorded in Plat Book 38, Page 27 of the Public Records of Broward County, Florida.

(PARCEL 1 E)
That portion of the SEA BARGE YACHT BASIN as shown on the Plat of SEA BARGE YACHT CENTER, as recorded in Plat Book 38, Page 27, of the Public Records of Broward County, Florida, described as follows:

That property lying west of the east line of the West Three Quarters (W 3/4) of the Northwest One-Quarter (NW 1/4) of the Southwest One-Quarter (SW 1/4) of Section 30, Township 48 South, Range 43 East and bounded on the south by the northerly boundary of Tract "D" of said SEA BARGE YACHT CENTER, according to the Plat thereof, recorded in Plat Book 38, Page 27 of the Public Records of Broward County, Florida, bounded on the west by the easterly boundary of Tract "C" of said SEA BARGE YACHT CENTER and bounded on the north by the southerly boundary of Tract "B" of said SEA BARGE YACHT CENTER. Together with that portion of said Sea Barge Yacht Basin described as follows: That portion of Lots 30 and 31 of CALIBAN, according to the Plat thereof, recorded in Plat Book 27, Page 12 of the Public Records of Broward County, Florida, as bounded on the north by the southerly boundary of Tract "B", SEA BARGE YACHT CENTER, according to the Plat thereof, recorded in Plat Book 38, Page 27 of the Public Records of Broward County, Florida, bounded on the west by the east line of the West Three-Quarters (W 3/4) of the Northwest One-Quarter (NW 1/4) of the Southwest One-Quarter (SW 1/4) of said Section 30, bounded on the east by the line 10.00 feet west of and parallel to the east line of said Tract "B" of said SEA BARGE YACHT CENTER.

(PARCEL 1 F)
Lot 4 of CALIBAN, according to the Plat thereof as recorded in Plat Book 27, at Page 12 of the Public Records of Broward County, Florida.

(PARCEL 2)
Lots 3, 4 and 5, Block 1, of SEA BARGE YACHT CENTER, according to the Plat thereof, as recorded in Plat Book 38, Page 27, of the Public Records of Broward County, Florida.

(PARCEL 3)
A portion of the Caliban Yacht Basin, CALIBAN, according to the plat thereof as recorded in Plat Book 27, Page 12, of the Public Records of Broward County, Florida lying north of and adjacent to Parcel "A", JERICO BOATS ENTERPRISES, according to the plat thereof as recorded in Plat Book 146, Page 3, of the Public Records of Broward County, Florida and being more fully described as follows:

BEGINNING at the Northeast corner of said Parcel "A", JERICO BOATS ENTERPRISES; thence South 88°14'47" West on the North line of said Parcel "A" and also on the South line of Caliban Yacht Basin, a distance of 327.60 feet to the Northwest corner of said Parcel "A", JERICO BOATS ENTERPRISES; thence North 00°57'15" West, on the Northerly extension of the west line of said Parcel "A", JERICO BOATS ENTERPRISES, a distance of 15.00 feet; thence North 88°14'47" East on a line 15.00 feet North of and parallel with the North line of said Parcel "A", JERICO BOATS ENTERPRISES, a distance of 327.60 feet; thence South 00°57'23" East, a distance of 15.00 feet to the POINT OF BEGINNING.

(PARCEL 4)
A portion of Lot 1, Block 2, SEA BARGE YACHT CENTER, according to the Plat thereof, as recorded in Plat Book 38, Page 27, of the Public Records of Broward County, Florida, being more particularly described as follows:

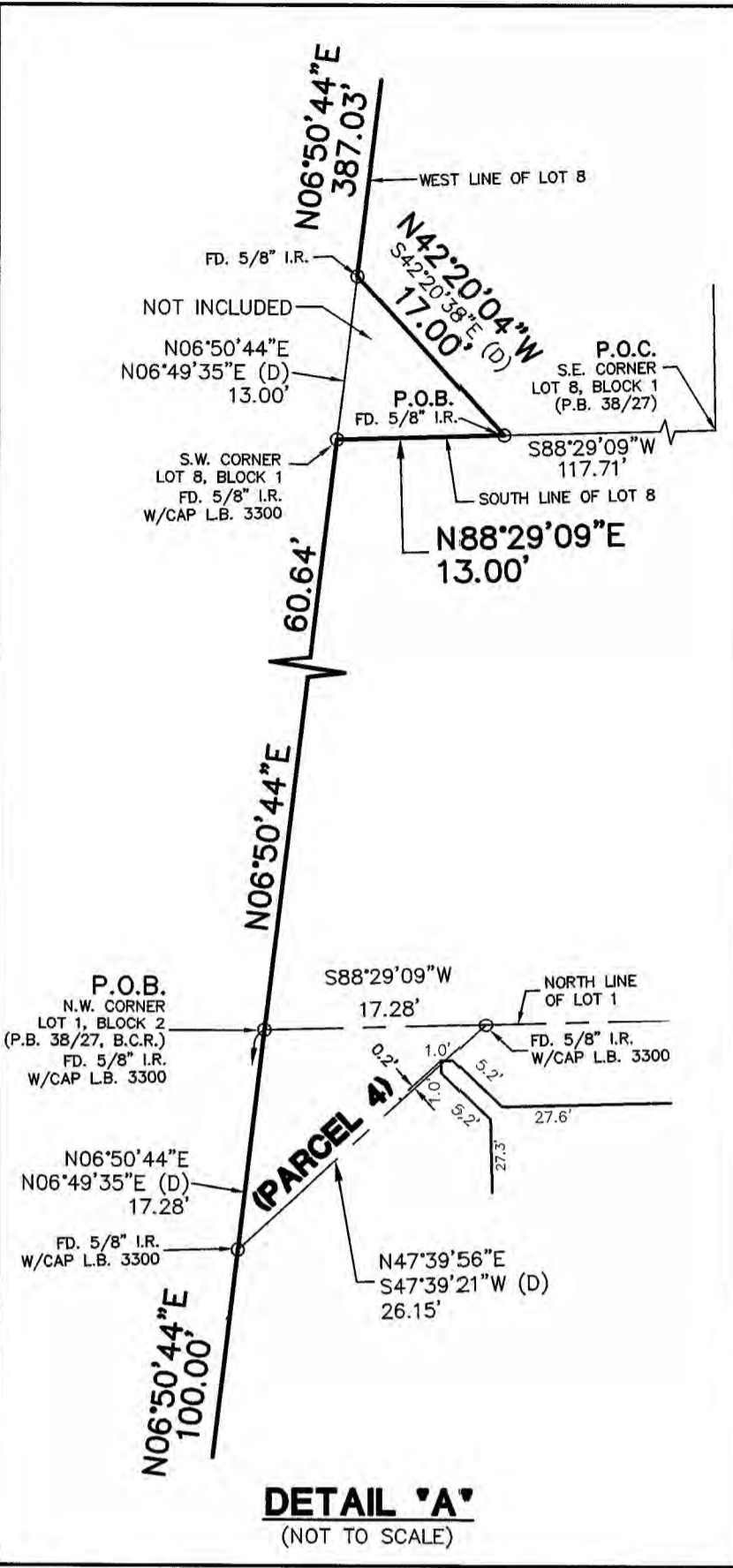
BEGIN at the Northwest corner of said Lot 1; thence run North 88°29'09" East, along the north line of said Lot 1 for a distance of 17.28 feet; thence run South 47°39'21" West, for a distance of 26.15 feet; thence run North 06°49'35" East, along the west line of said Lot 1 for a distance of 17.28 feet to the Point of Beginning.

Said lands situate in the City of Pompano Beach, Broward County, Florida and containing 300,444 square feet (6.90 acres) more or less.

CERTIFICATION:
To AMP IV - Hidden Harbour LLC; Stuart K. Hoffman, Esq., P.A.; Chicago Title Insurance Company; BankUnited, N.A., its successors and/or assigns.

HEREBY CERTIFY that the attached Boundary & Topographic Survey of the hereon described property is true and correct to the best of my knowledge and belief as surveyed in the field under my direction. I HEREBY CERTIFY that this Boundary Survey meets the Standards of Practice set forth in Chapter 5J-17, Florida Administrative Code, pursuant to Chapter 472, Florida Statutes.

Date: 5/1/19
DAVID ERIC BREAU, Jr., P.L.S.
AVIROM & ASSOCIATES, INC.
L.B. No. 3300



LEGEND

	BACK FLOW PREVENTER VALVE
	CATCH BASIN
	CLEAN OUT
	CONCRETE LIGHT POLE
	CONCRETE UTILITY POLE
	CURB INLET
	DOUBLE DETECTOR CHECK VALVE
	DRAINAGE MANHOLE
	ELECTRIC MANHOLE
	FIRE HYDRANT
	ELECTRIC SERVICE BOX
	EXISTING ELEVATION
	GREASE TRAP
	GLY ANCHOR
	HANDICAP PARKING
	IRRIGATION CONTROL BOX
	LIGHT POLE
	MONITORING WELL
	NUMBER OF REGULAR PARKING
	OVERHEAD WIRES
	REUSE WATER METER
	SANITARY MANHOLE
	SAMESE CONNECTION SIGN (UNLESS NOTED)
	TELEPHONE BOX
	TELEPHONE MANHOLE
	VALVE
	WATER METER
	WOOD UTILITY POLE
	DRAIN

ZONING INFORMATION:
NOT PROVIDED BY INSURER

DAVID ERIC BREAU, Jr., P.L.S.
AVIROM & ASSOCIATES, INC.
L.B. No. 3300

MEAN LOW WATER = -3.66 FEET (NAVD 1988)
The Mean Low Water is based on established data obtained from the Florida Department of Environmental Protection Web Site, www.ladns.org and referenced to Point Identification Number 89.

AVIROM & ASSOCIATES, INC.
SURVEYING & MAPPING
50 S.W. 2ND AVENUE, SUITE 102
BOCA RATON, FLORIDA 33432
TEL. (561) 392-2894
WWW.AVIROM-SURVEY.COM

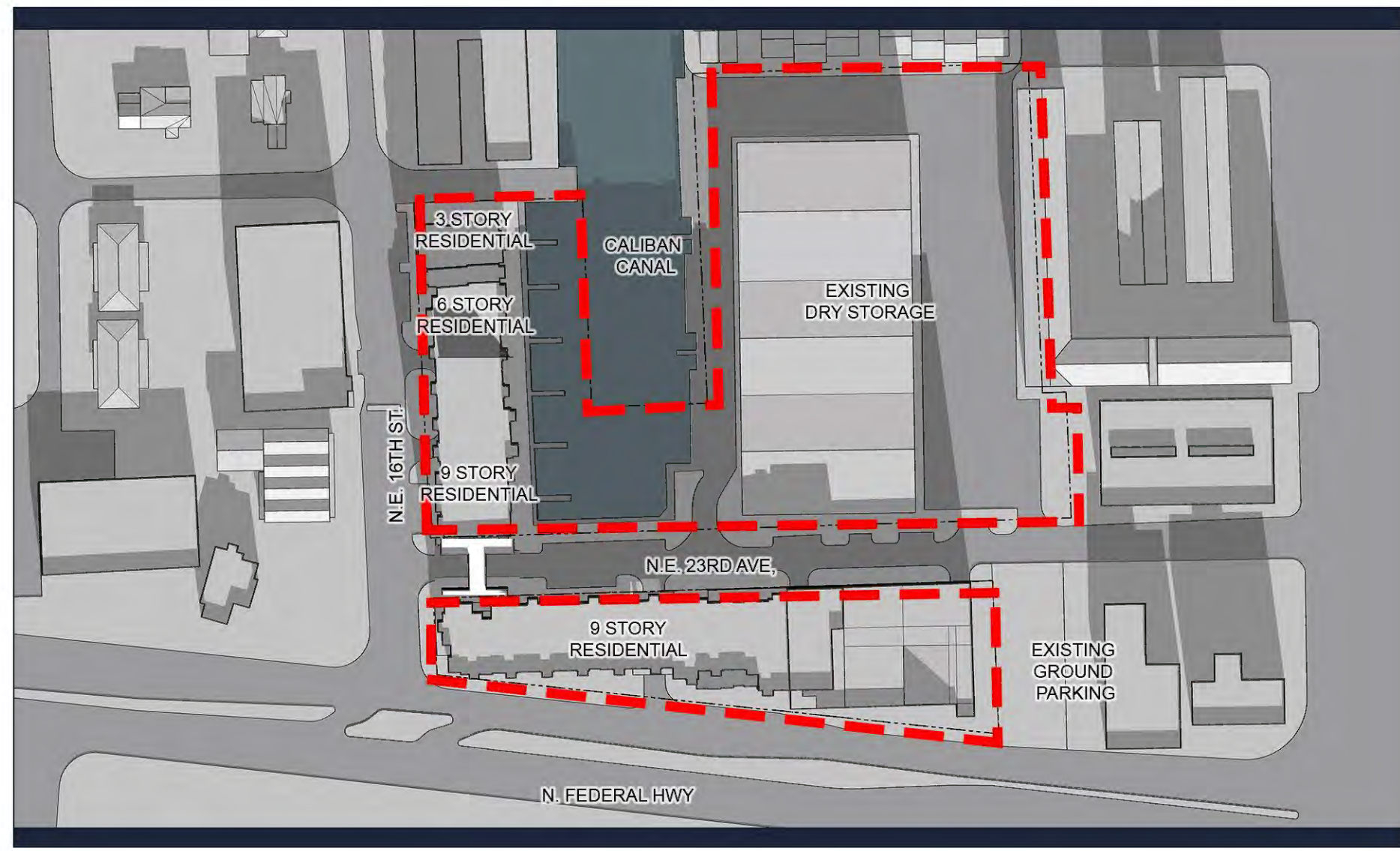
This is the property of AVIROM & ASSOCIATES, INC. and should not be reproduced or copied without written permission.

REVISIONS

DATE	F.B./P.G.	BY	CKD
09/17/2019	1007/21	J.B.	D.E.R.
09/17/2019	1007/21	J.B.	D.E.R.
09/17/2019	1007/21	J.B.	D.E.R.
09/17/2019	1007/21	J.B.	D.E.R.
09/17/2019	1007/21	J.B.	D.E.R.
09/17/2019	1007/21	J.B.	D.E.R.
09/17/2019	1007/21	J.B.	D.E.R.
09/17/2019	1007/21	J.B.	D.E.R.
09/17/2019	1007/21	J.B.	D.E.R.
09/17/2019	1007/21	J.B.	D.E.R.

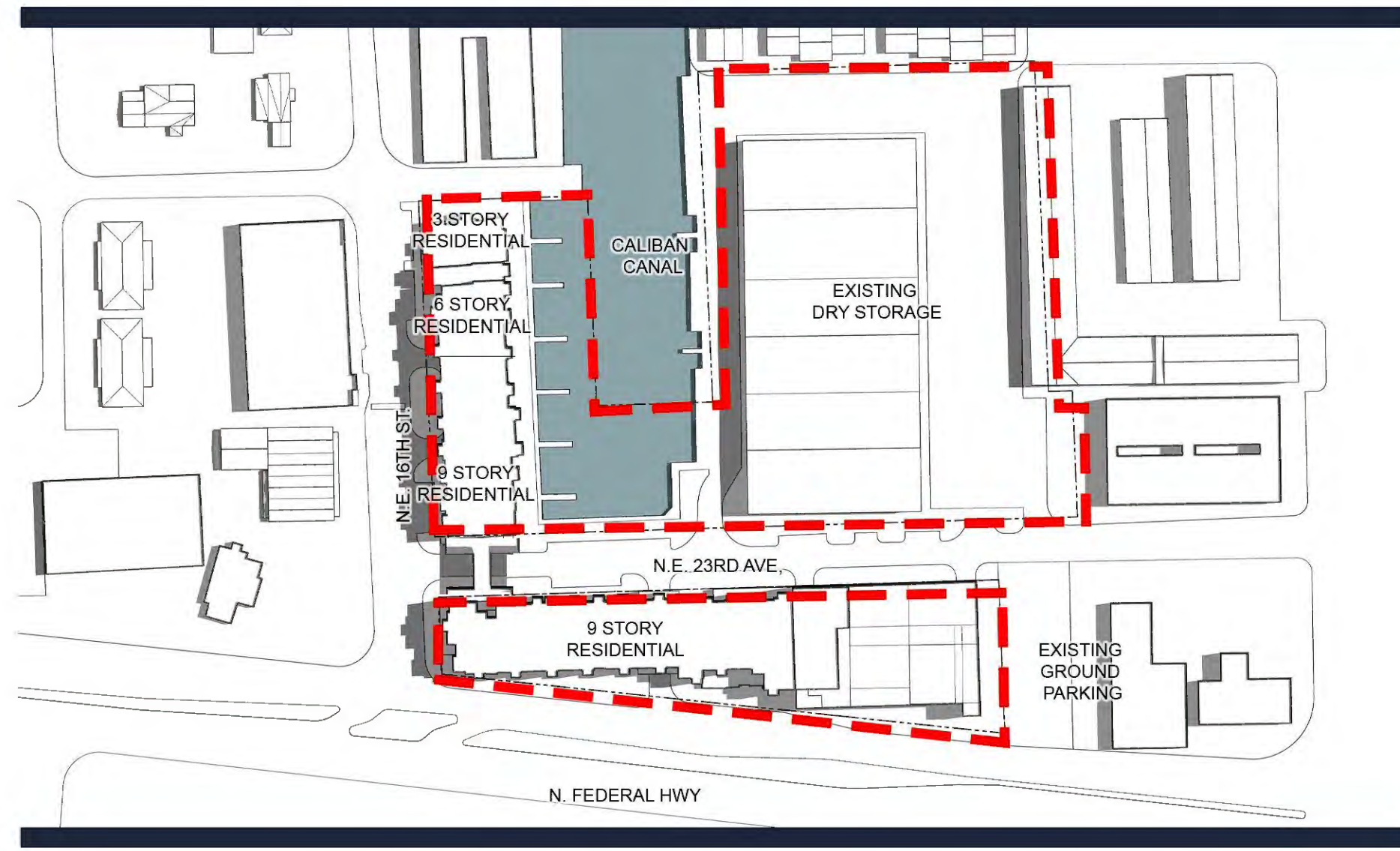
BOUNDARY & TOPOGRAPHIC SURVEY
"HIDDEN HARBOUR MARINA"
A PORTION OF SEA BARGE YACHT CENTER (P.B. 38/27, B.C.R.)
LOT 4 - CALIBAN (P.B. 27/12, B.C.R.)
PARCEL A - JERICO BOATS ENTERPRISES (P.B. 146/3, B.C.R.)
CITY OF POMPAÑO BEACH
BROWARD COUNTY, FLORIDA.

DATE: 5/1/19
JOB NO: PZ21-1300006
SHEET 1 OF 1

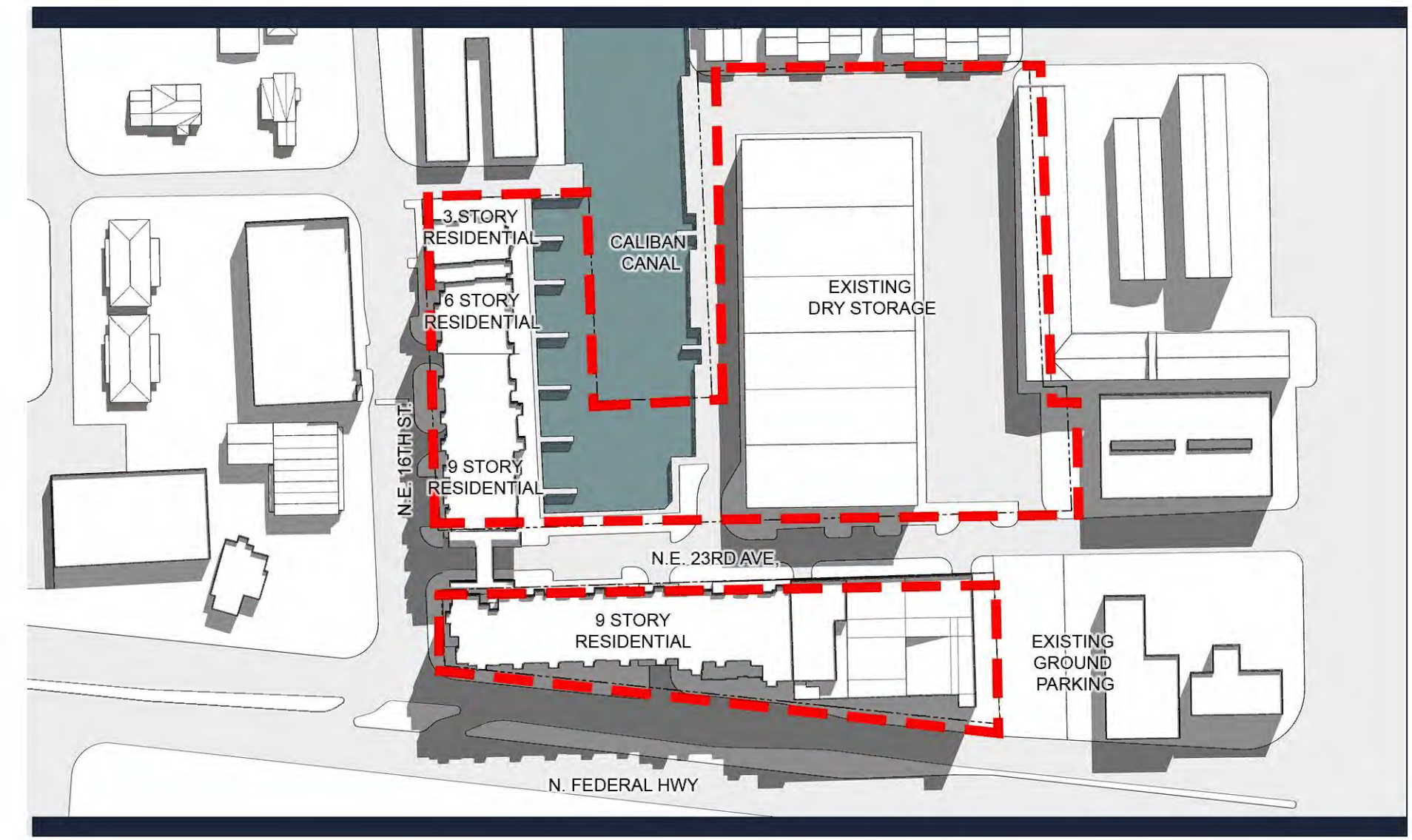


FALL EQUINOX

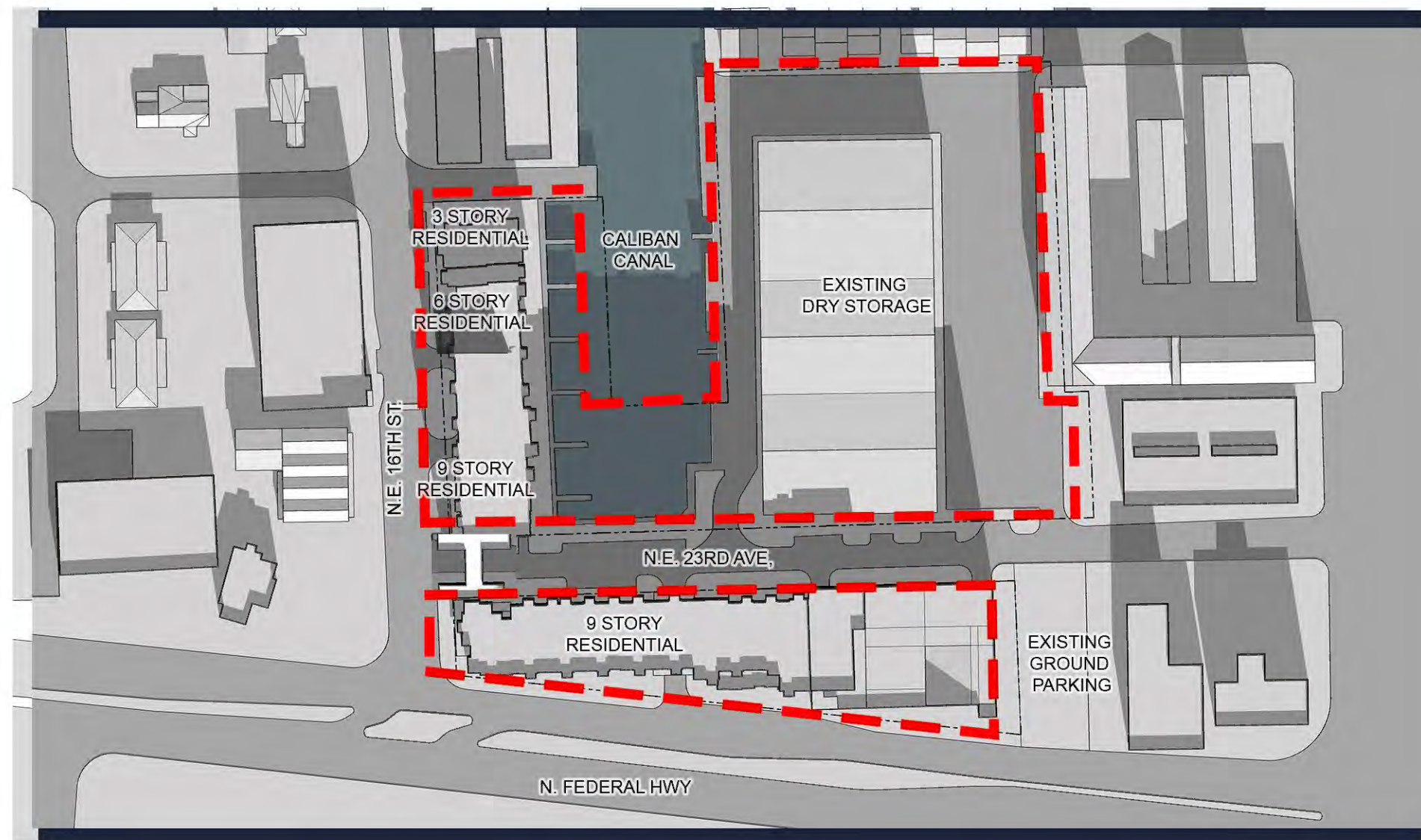
TWO HRS. BEFORE SUNSET



NOON

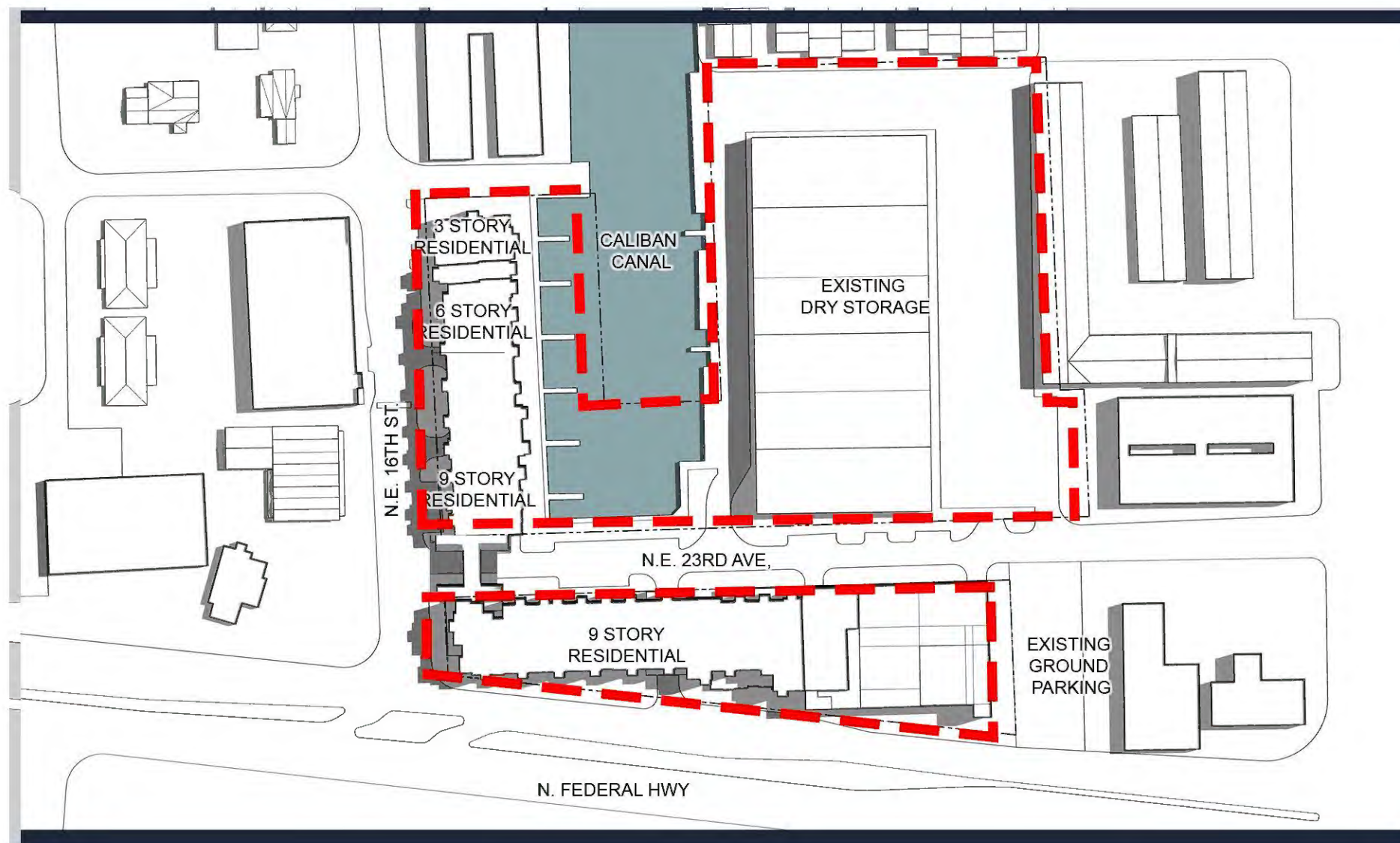


TWO HRS AFTER SUNRISE

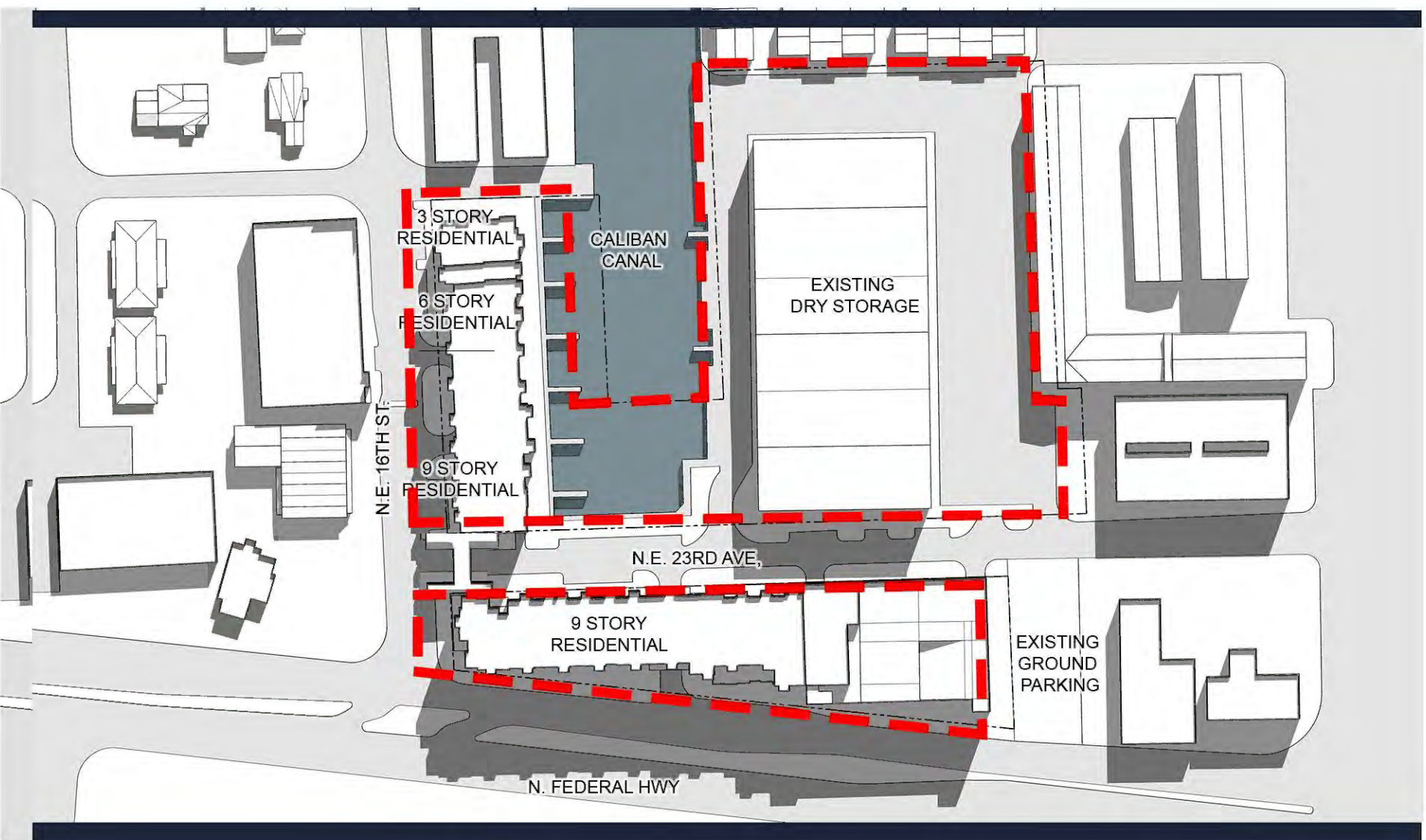


SPRING EQUINOX

TWO HRS. BEFORE SUNSET



NOON



TWO HRS AFTER SUNRISE



HIDDEN HARBOUR
FOR:
LOCATED AT:
POMPANO BEACH, FLORIDA

Beatriz M. Hernandez
de
ARCHITECTS, INC.
8950 SW 74th Court
Miami, Florida 33156
(305) 273-9911
AARC000895
AARC000895
2022-04-07
AR0094576

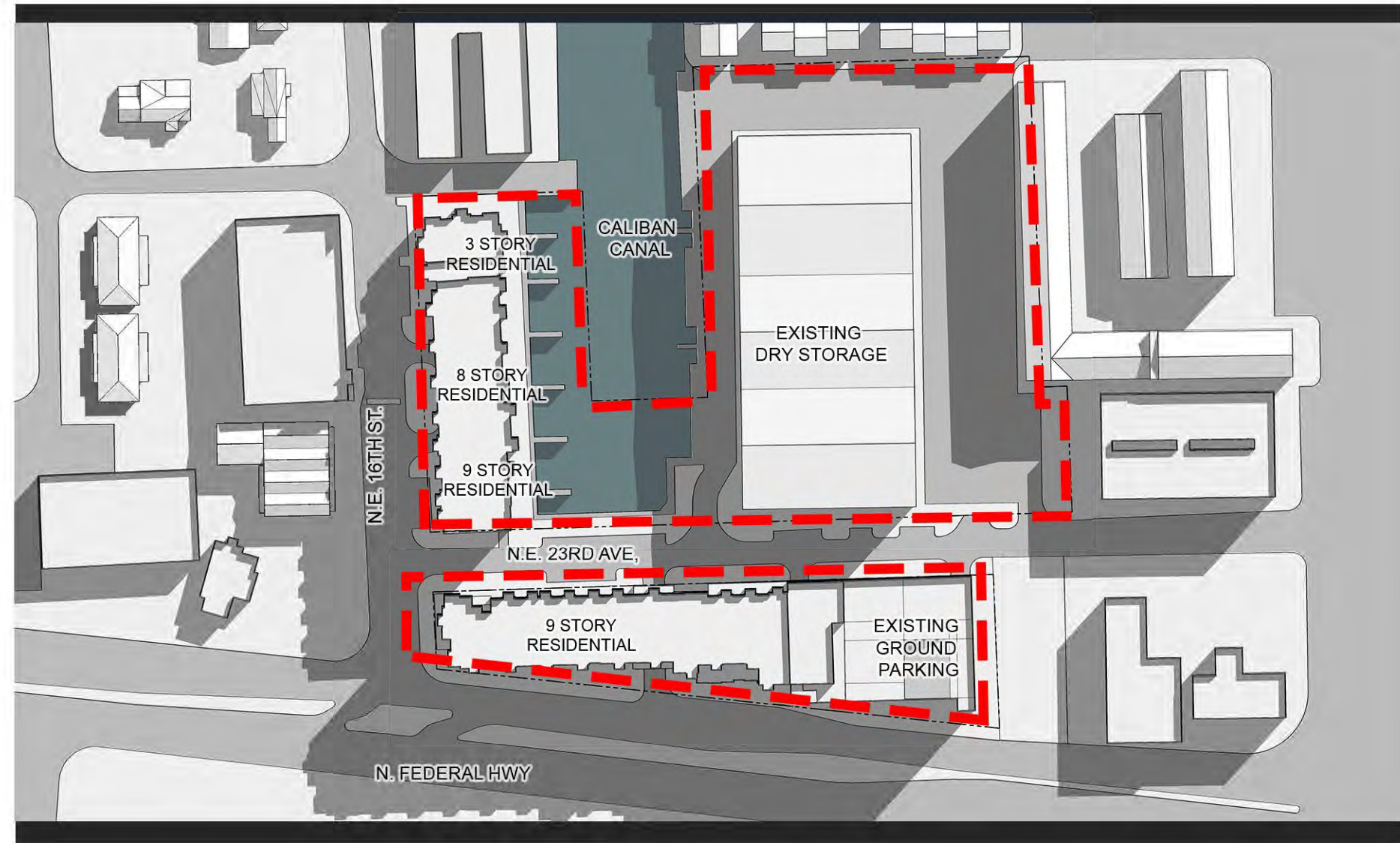
MSA ARCHITECTS, INC.
ARCHITECTURE & PLANNING

ARCHITECT'S BUILDING CODE STATEMENT: TO THE BEST OF THE ARCHITECT'S KNOWLEDGE, THE PLANS AND SPECIFICATIONS COMPLY WITH THE FLORIDA BUILDING CODE SIXTH EDITION (2017) AND THE APPLICABLE FIRE SAFETY STANDARDS AS DETERMINED BY THE LOCAL AUTHORITY AND CHAPTER 633, FLORIDA STATUTES.
COPYRIGHT © 2018, MSA ARCHITECTS, INC. THE ARCHITECTURAL DESIGN AND DETAIL DRAWINGS FOR THIS BUILDING AND/OR OVERALL PROJECT ARE THE LEGAL PROPERTY OF AND ALL RIGHTS ARE RESERVED BY THE ARCHITECT. THEIR USE FOR REPRODUCTION, CONSTRUCTION, OR DISTRIBUTION IS PROHIBITED UNLESS AUTHORIZED IN WRITING BY THE ARCHITECT.

DRAWN: -/-/
DATE: -/-/
SCALE: AS SHOWN
JOB NO.: 1828
SHEET TITLE: SHADOW STUDY
SHEET NUMBER: EX-E3.1

P&Z
PZ21-1300006
1/26/2022

BY

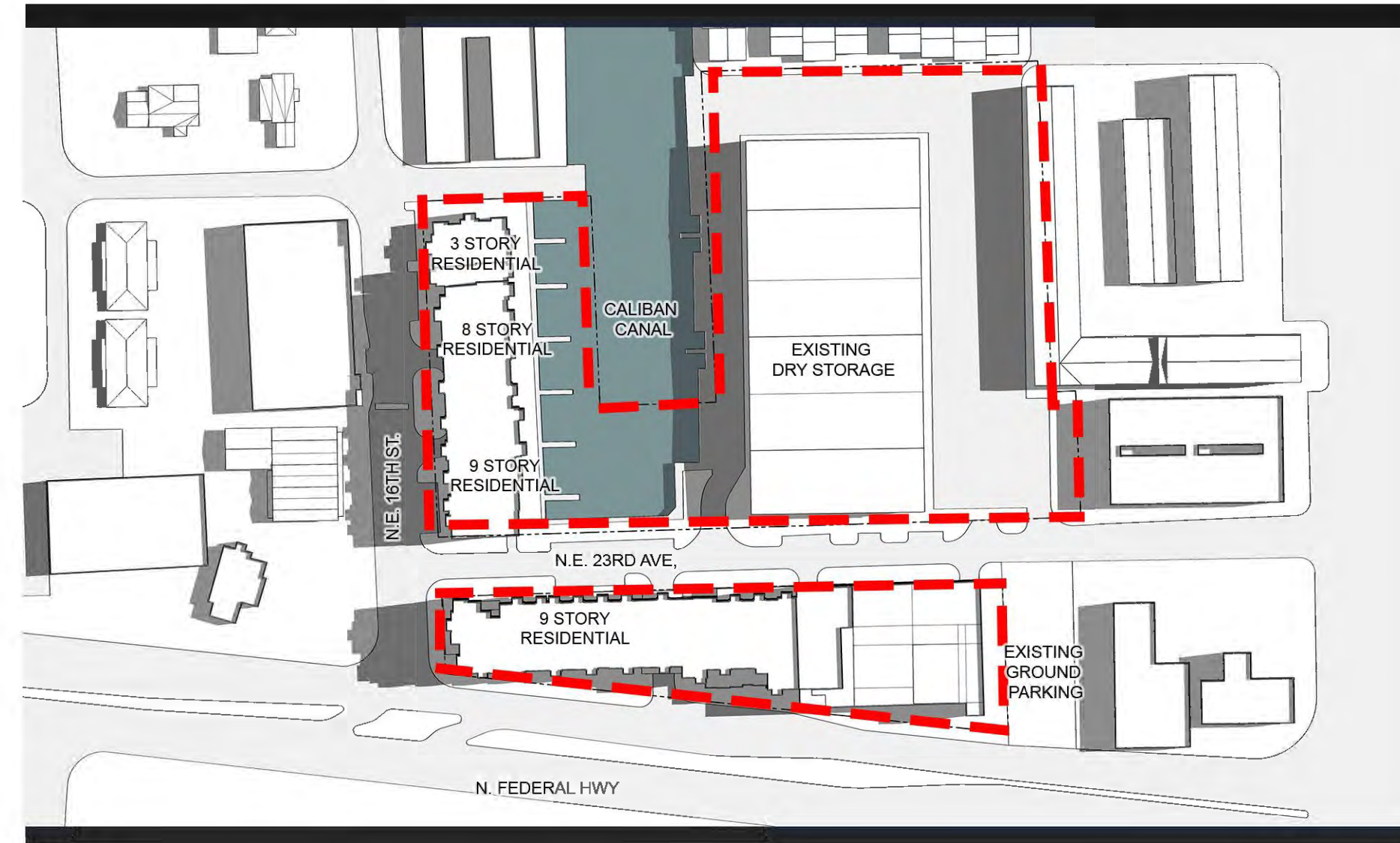


TWO HRS. BEFORE SUNSET



NORTH

WINTER SOLSTICE



NOON



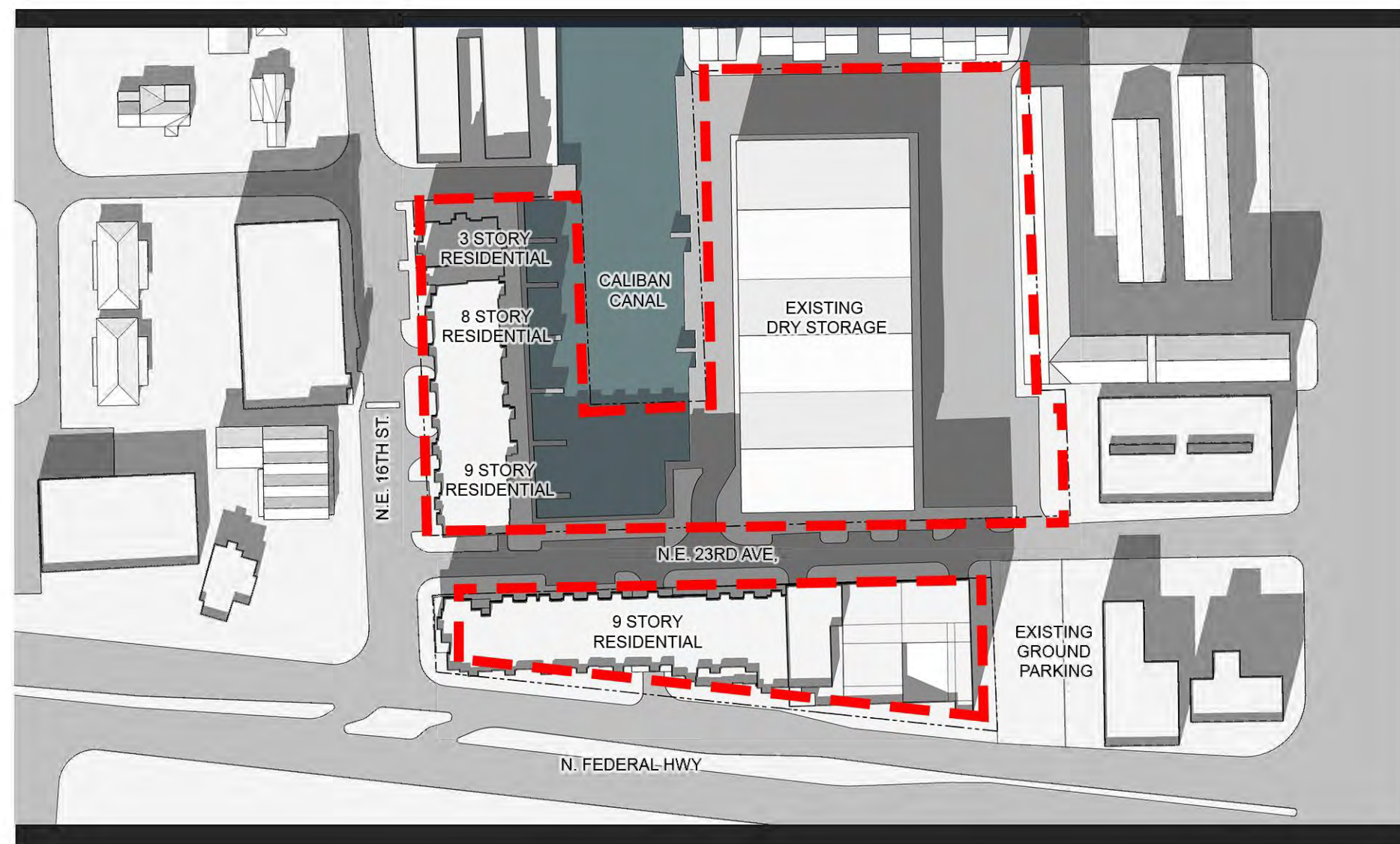
NORTH



TWO HRS AFTER SUNRISE



NORTH

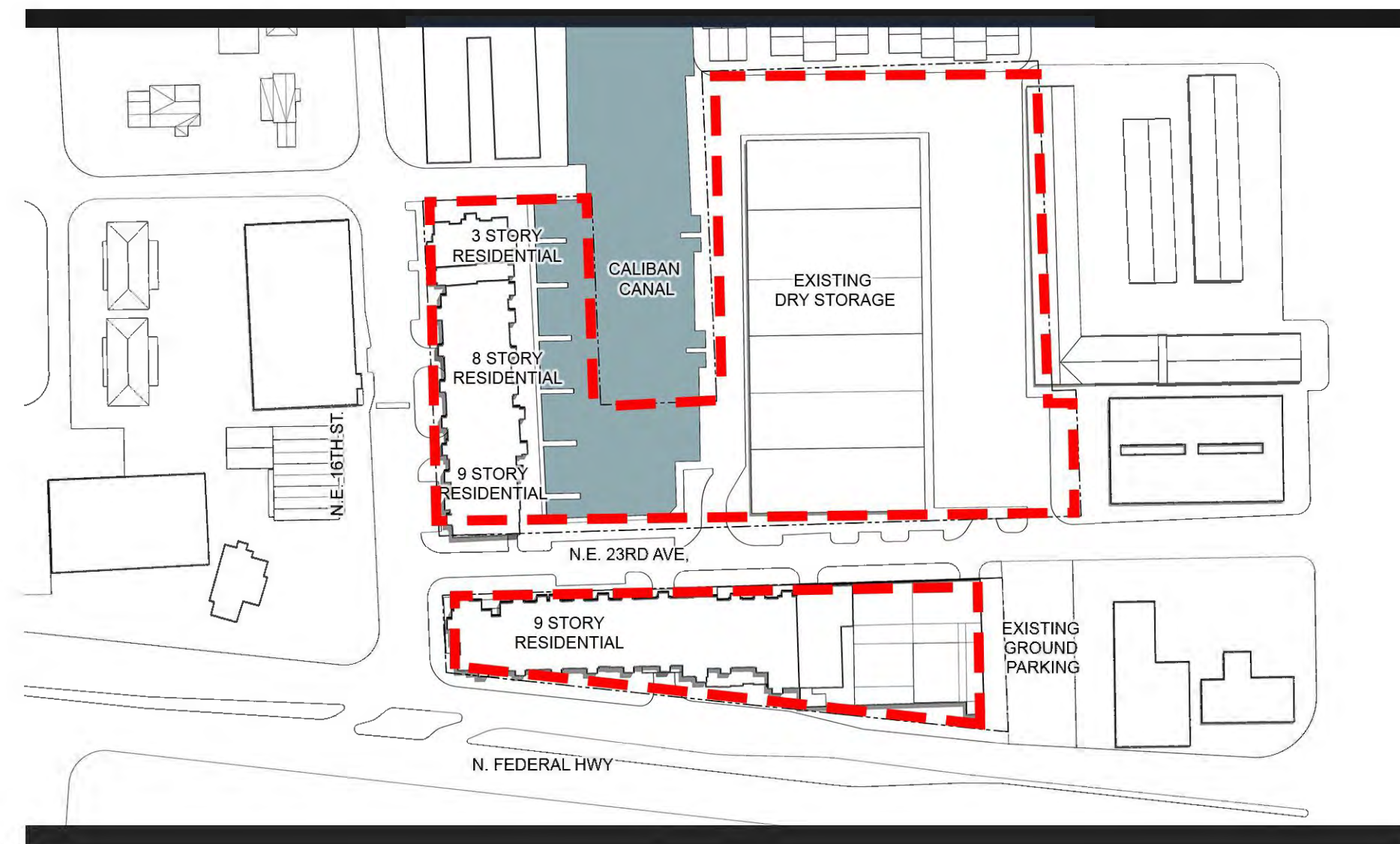


TWO HRS. BEFORE SUNSET



NORTH

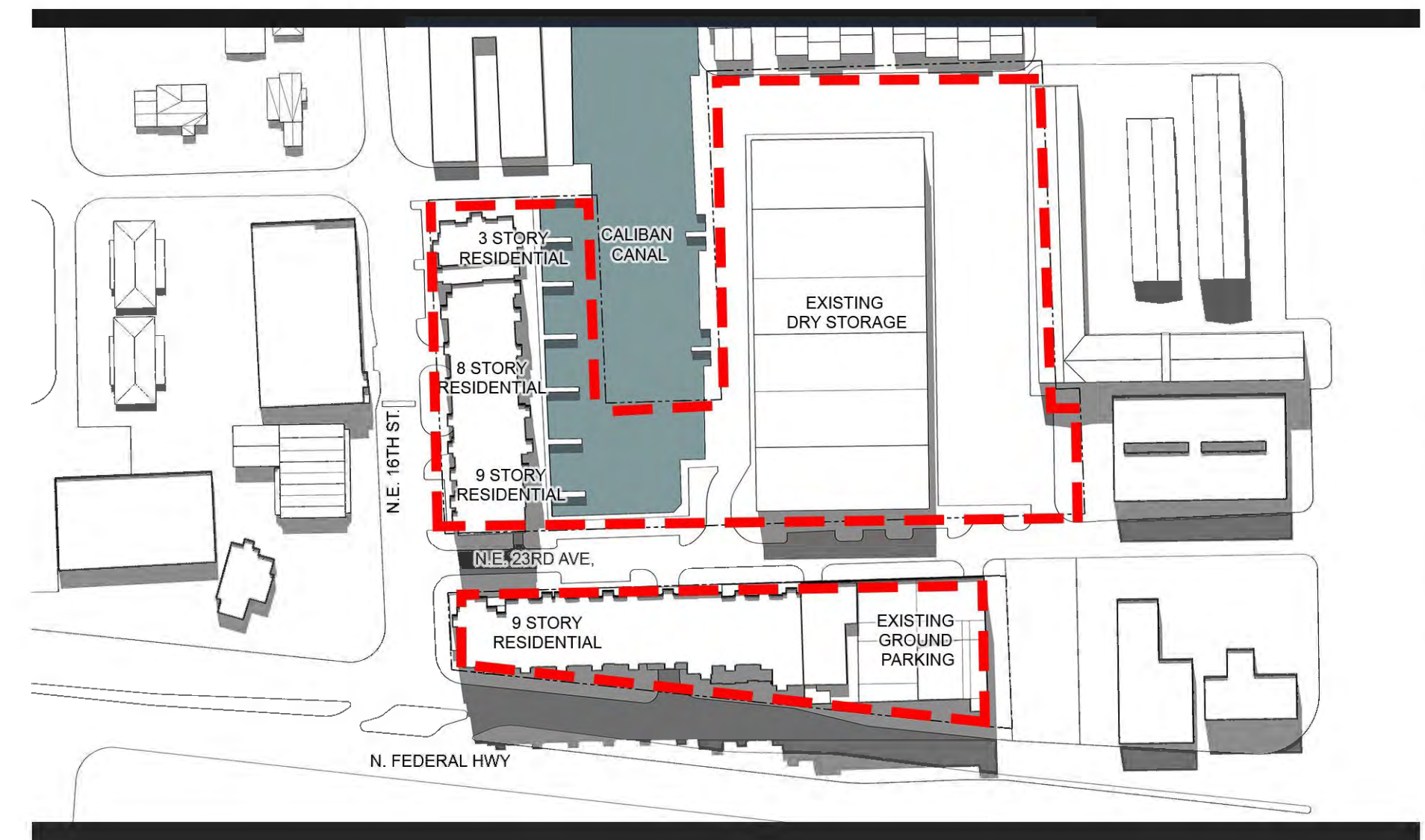
SUMMER SOLSTICE



NOON



NORTH



TWO HRS AFTER SUNRISE



NORTH

HIDDEN
HARBOR

FOR: —
LOCATED AT:
POMPANO BEACH, FLORIDA



Beatriz M. Hernandez
Architect
AR0094576

MSA ARCHITECTS, INC.
AACC00895
8850 SW 74th COURT
SUITE 1513
MIAMI, FLORIDA 33156
(305) 273-9911

MSA ARCHITECTS
ARCHITECTURE & PLANNING

ARCHITECTS BUILDING CODE STATEMENT TO THE BEST OF THE ARCHITECT'S KNOWLEDGE, THE PLANS AND SPECIFICATIONS COMPLY WITH THE FLORIDA BUILDING CODE SIXTH EDITION (2017) AND THE APPLICABLE FIRE SAFETY STANDARDS AS DETERMINED BY THE LOCAL AUTHORITY AND CHAPTER 633, FLORIDA STATUTES.

DRAWN: — / — / —
DATE: — / — / —
SCALE: AS SHOWN
JOB NO. 1828
SHEET NUMBER: —

P&Z
SHADOW STUDY
SHEET NUMBER: —
PZ21-13000006 E3.2
1/26/2022

BY



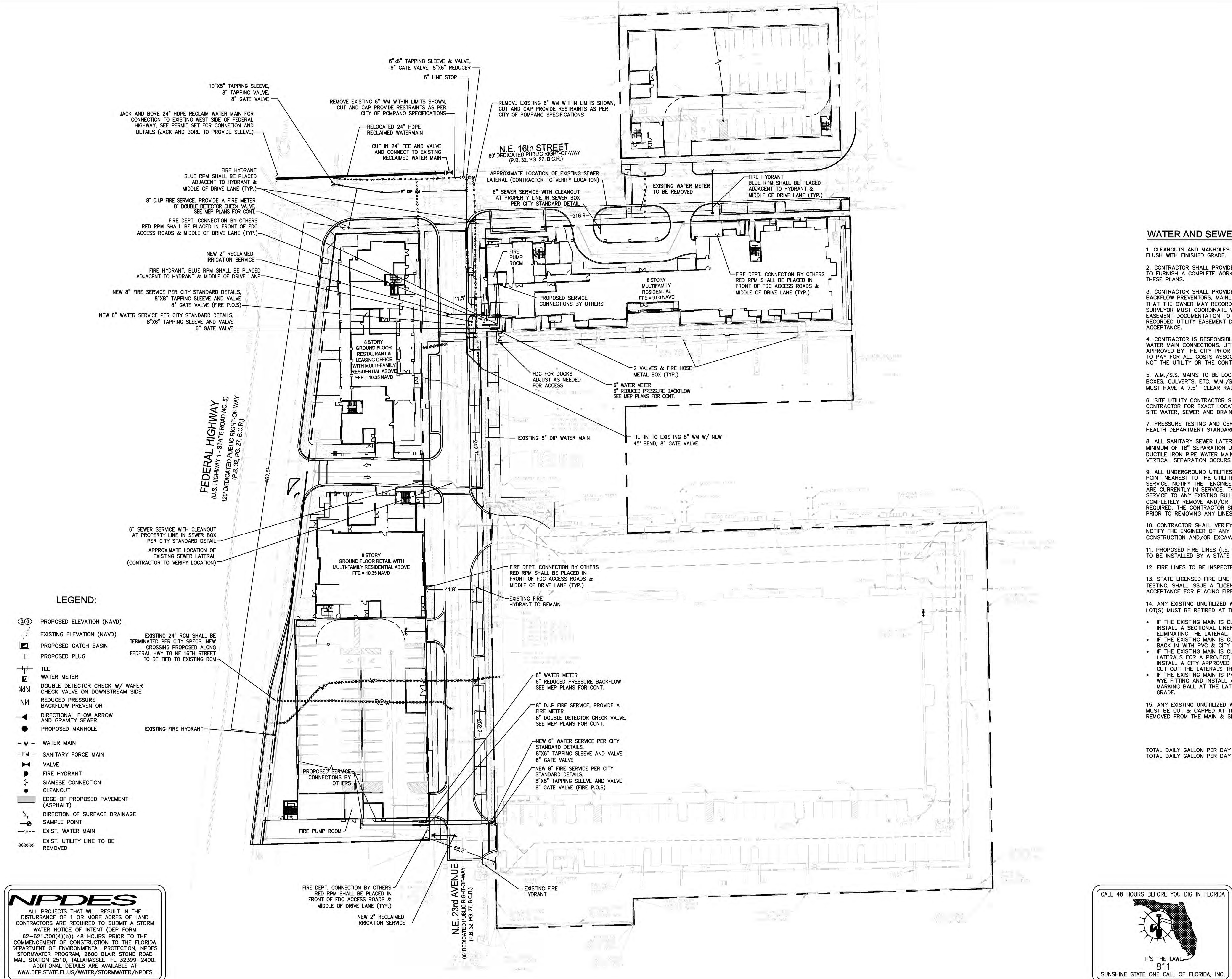
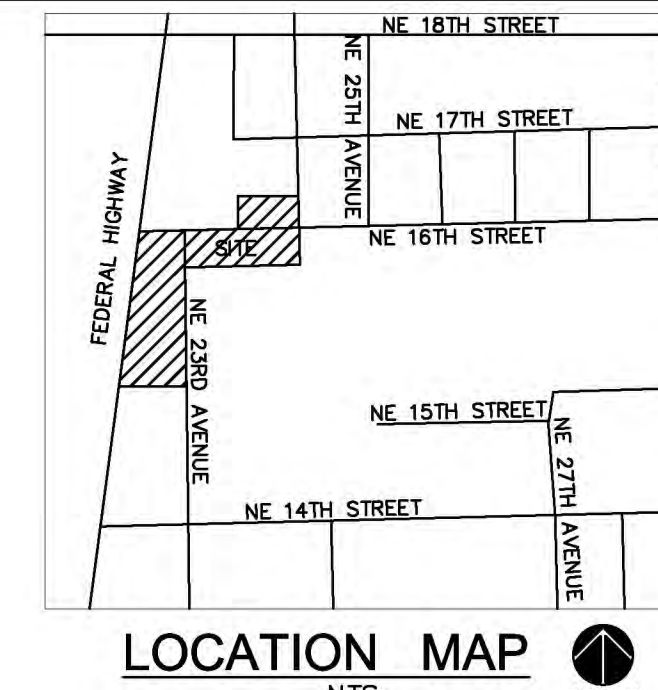
Revisions

NO.	DESCRIPTION	DATE

Phase:
 DRG
 DOCUMENTS

SEAL

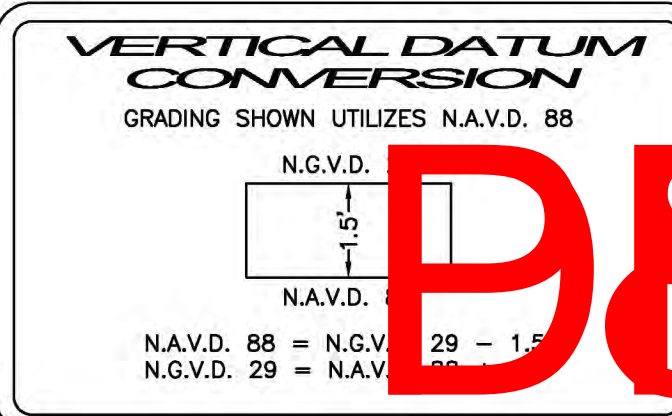
Scale:	Date
1"=40'	09/28/21
Drawn by: J. S. ...	09/28/21
Checked by: J. S. ...	09/28/21
Project No.:	2021-0006
Sheet No.:	EX-E3
Scale:	29 - 1.5
N.A.V.D.	29 - N.A.V.
N.G.V.D.	29 - N.A.V.



WATER AND SEWER NOTES:

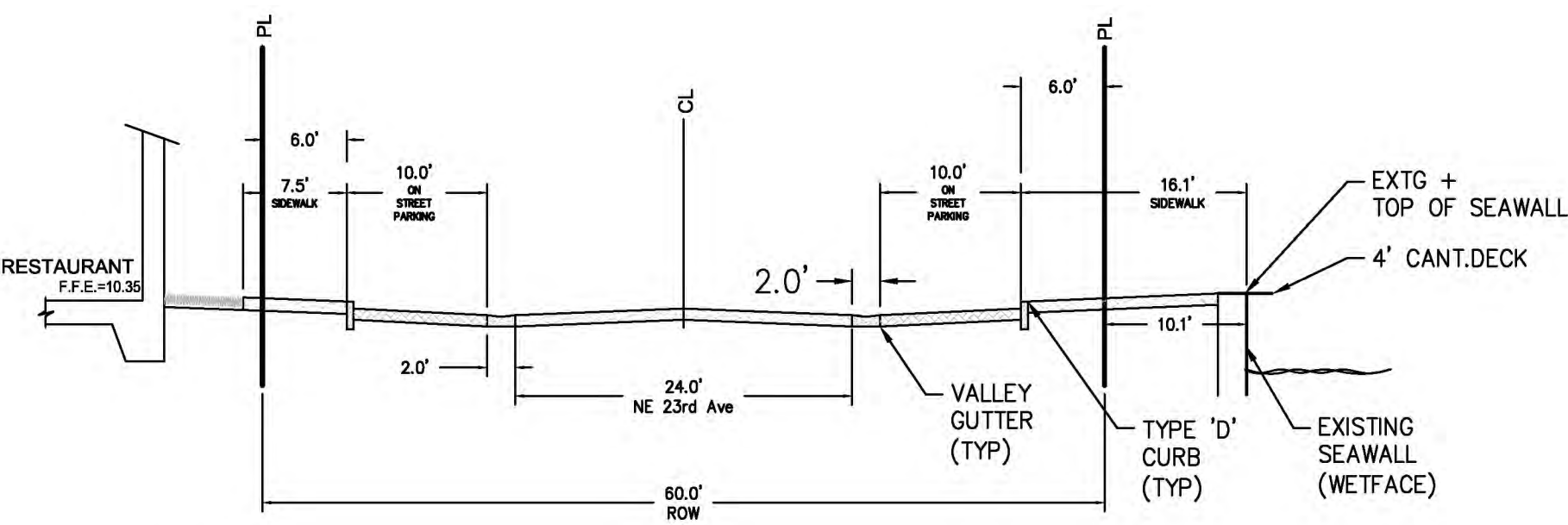
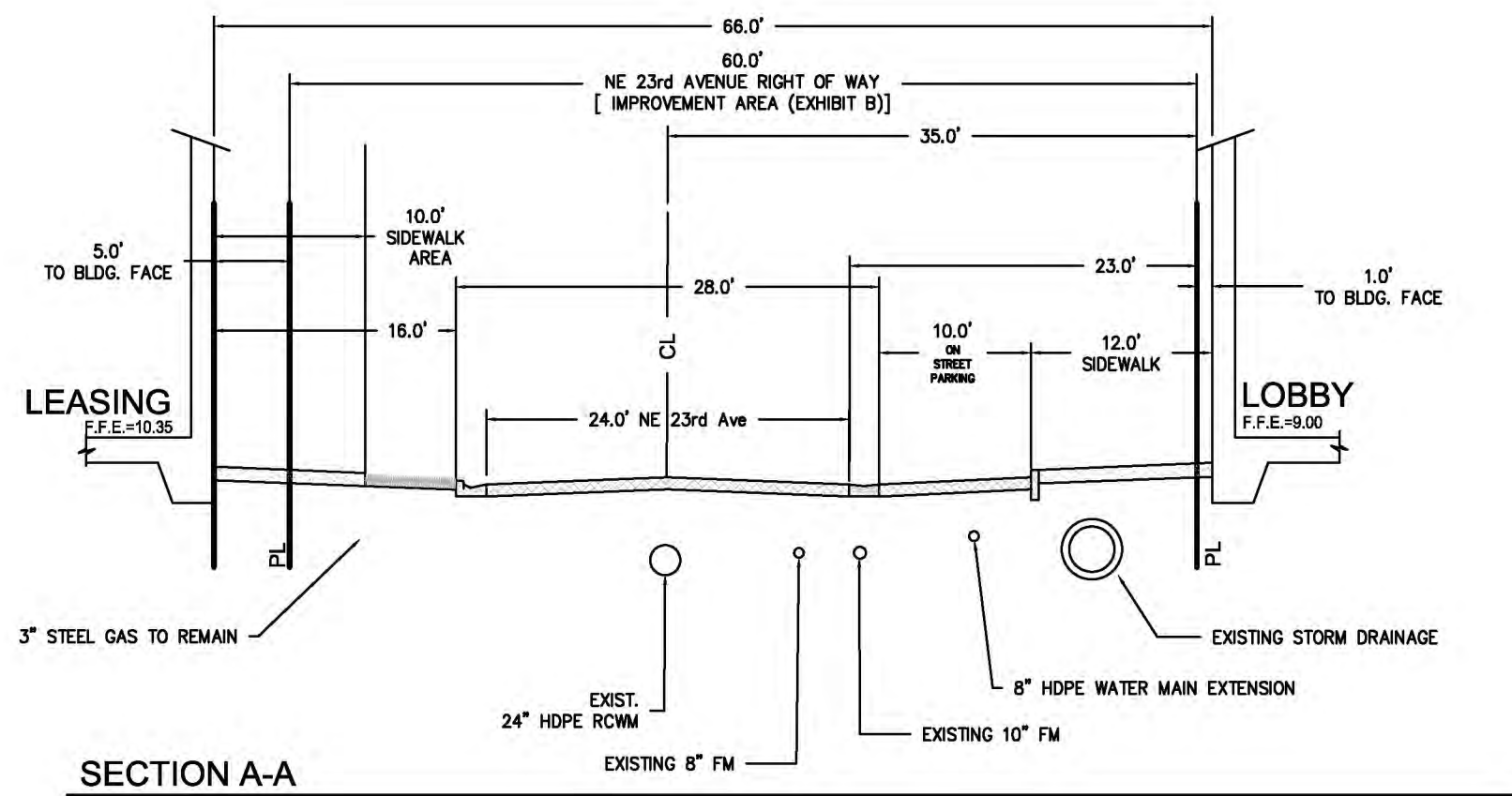
- CLEANOUTS AND MANHOLES ON SANITARY LINES ARE TO BE ADJUSTED TO BE FLUSH WITH FINISHED GRADE.
- CONTRACTOR SHALL PROVIDE FITTINGS (WYES, TEE, REDUCERS, ETC.) AS REQUIRED TO FURNISH A COMPLETE WORKING SYSTEM BASED ON THE LAYOUT SHOWN ON THESE PLANS.
- CONTRACTOR SHALL PROVIDE ANY EASEMENT DOCUMENTATION AROUND MH'S, BACKFLOW PREVENTORS, MAINLINES, METERS, ETC. AS REQUIRED BY THE CITY SO THAT THE OWNER MAY RECORD ANY EASEMENTS WITH THE CITY. CONTRACTOR'S SURVEYOR MUST COORDINATE WITH THE CITY AND PROVIDE ALL NECESSARY EASEMENT DOCUMENTATION TO THE OWNER. THE OWNER MUST THEN PROVIDE ALL RECORDED UTILITY EASEMENT DOCUMENTS TO THE CITY PRIOR TO FINAL ACCEPTANCE.
- CONTRACTOR IS RESPONSIBLE TO COORDINATE WITH THE CITY UTILITY DEPT. ANY WATER MAIN CONNECTIONS, UTILITY CONNECTIONS AND SCHEDULE MUST BE APPROVED BY THE CITY PRIOR TO IMPLEMENTATION. THE CONTRACTOR IS REQUIRED TO FURNISH ALL COSTS ASSOCIATED WITH THIS WORK REGARDLESS OF WHETHER OR NOT THE UTILITY OR THE CONTRACTOR PERFORMS THE WORK.
- W.M./S.S. MAINS TO BE LOCATED 5' CLEAR OF ALL OBSTRUCTIONS, POLES, BOXES, CULVERTS, ETC. W.M./S.S. MAINS MUST BE LOCATED 5' FROM TREES. F.H.'S MUST HAVE A 7.5' CLEAR RADIUS FROM ALL.
- SITE UTILITY CONTRACTOR SHALL COORDINATE W/ THE BUILDING PLUMBING CONTRACTOR FOR EXACT LOCATION OF CONNECTION POINTS BETWEEN BUILDING AND SITE WATER, SEWER AND DRAINAGE LINES VERTICALLY AND HORIZONTALLY.
- PRESSURE TESTING AND CERTIFICATION SHALL FOLLOW THE BROWARD COUNTY HEALTH DEPARTMENT STANDARDS.
- ALL SANITARY SEWER LATERALS SHALL CROSS UNDER WATER MAINS WITH A MINIMUM OF 18" SEPARATION UNLESS OTHERWISE NOTED. A 20 FOOT SECTION OF DUCTILE IRON PIPE WATER MAIN CENTERED CROSSING IS REQUIRED IF LESS THAN 18" VERTICAL SEPARATION OCCURS BETWEEN THE SEWER LATERAL AND WATER MAIN.
- ALL UNDERGROUND UTILITIES TO BE REMOVED SHALL BE CAPPED OFF AT THE POINT NEAREST TO THE UTILITIES OR DRAINAGE LINES THAT WILL REMAIN IN SERVICE. NOTIFY THE ENGINEER OF RECORD BEFORE REMOVING ANY UTILITIES THAT ARE CURRENTLY IN SERVICE. THE CONTRACTOR SHALL NOT REMOVE ANY UTILITY SERVICE TO ANY EXISTING BUILDING THAT WILL REMAIN AND SHALL DIG UP AND COMPLETELY REMOVE AND/OR ABANDON ANY UTILITY SERVICE THAT IS NO LONGER REQUIRED. THE CONTRACTOR SHALL INFORM AND CONSULT THE ENGINEER OF RECORD PRIOR TO REMOVING ANY LINES.
- CONTRACTOR SHALL VERIFY EXISTING WATER MAIN LOCATION AND ELEVATION AND NOTIFY THE ENGINEER OF ANY DIFFERENCE FROM THE DESIGN PRIOR TO CONSTRUCTION AND/OR EXCAVATION.
- PROPOSED FIRE LINES (I.E. MAINS, SERVICES, SIAMESE CONNECTION LINES, ETC.) TO BE INSTALLED BY A STATE LICENSED FIRE LINE CONTRACTOR PER F.S. 633.
- FIRE LINES TO BE INSPECTED BY A CERTIFIED FIRE LINE INSPECTOR.
- STATE LICENSED FIRE LINE CONTRACTOR, UPON COMPLETION OF REQUIRED TESTING, SHALL ISSUE A "LICENSED UNDERGROUND TEST CERTIFICATE" PRIOR TO ACCEPTANCE FOR PLACING FIRE LINE INTO SERVICE.
- ANY EXISTING UNUTILIZED WATER &/OR SEWER CONNECTION TO THE SUBJECT LOT(S) MUST BE RETIRED AT THE MAIN AS PER CITY SPECIFICATION.
 - IF THE EXISTING MAIN IS CLAY PIPE & HAS CIPP LINER CURRENTLY INSTALLED, INSTALL A SECTIONAL LINER IN THE MAIN OVER THE OLD LATERAL THUS ELIMINATING THE LATERAL.
 - IF THE EXISTING MAIN IS CLAY PIPE, DIG DOWN CUT OLD CLAY PIPE, SLEEVE BACK IN WITH PVC & CITY APPROVED COUPLINGS.
 - IF THE EXISTING MAIN IS CLAY PIPE & YOU ARE REQUIRED TO RETIRE MULTIPLE LATERALS FOR A PROJECT, IT MAY BE CHEAPER FOR THE CONTRACTOR TO INSTALL A CITY APPROVED CIPP LINER FROM MANHOLE TO MANHOLE AND NOT CUT OUT THE LATERALS THAT THEY ARE RETIRING.
 - IF THE EXISTING MAIN IS PVC PIPE, REMOVE THE LATERAL PIPE FROM THE PVC WYE FITTING AND INSTALL A PLUG INTO THE WYE. INSTALL A GREEN LOCATING MARKING BALL AT THE LATERAL LOCATING, NO DEEPER THAN 4 FT. BELOW GRADE.
- ANY EXISTING UNUTILIZED WATER AND/OR SEWER CONNECTION TO THE LOTS MUST BE CUT & CAPPED AT THE MAIN FOR WATER SERVICES & SEWER LATERAL REMOVED FROM THE MAIN & SLEEVED IN WITH NEW PIPING.

TOTAL DAILY GALLON PER DAY WATER CONSUMPTION: 63,561
 TOTAL DAILY GALLON PER DAY WASTEWATER DISCHARGE: 63,561



NPDES
 ALL PROJECTS THAT WILL RESULT IN THE DISTURBANCE OF 1 OR MORE ACRES OF LAND CONTRACTORS ARE REQUIRED TO SUBMIT A STORM WATER NOTICE OF INTENT (DEP FORM 62-621.30(4)(b)) 48 HOURS PRIOR TO THE COMMENCEMENT OF CONSTRUCTION TO THE FLORIDA DEPARTMENT OF ENVIRONMENTAL PROTECTION, NPDES STORMWATER PROGRAM, 2500 BLAIR STONE ROAD, MAIL STATION 2510, TALLAHASSEE, FL 32399-2400. ADDITIONAL DETAILS ARE AVAILABLE AT WWW.DEP.STATE.FL.US/WATER/STORMWATER/NPDES

Drawing name: F:\2025 Jobs\05-0606\05-0606.08 SITE PD.dwg
 Sep 28, 2021 9:32pm



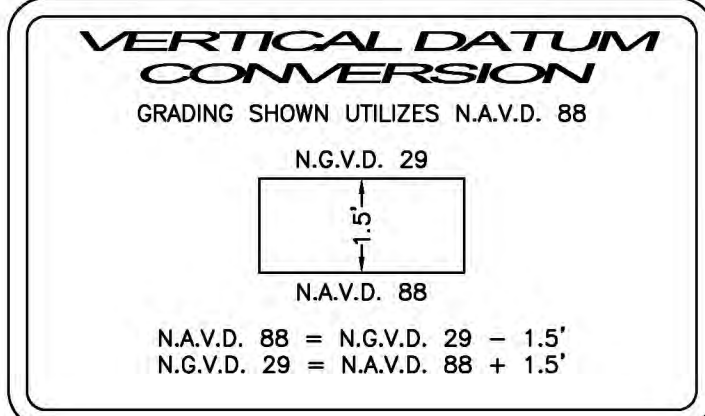
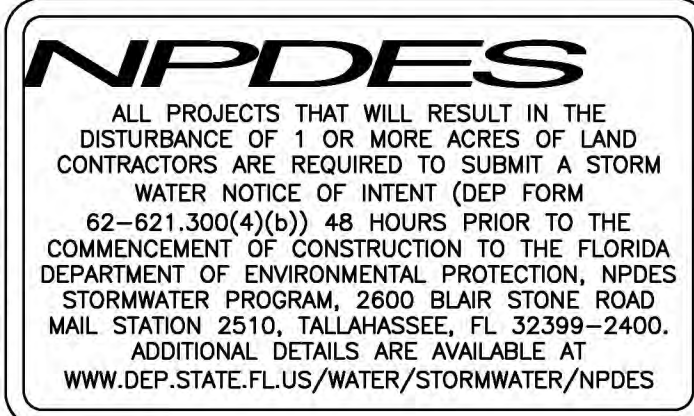
GRADING AND DRAINAGE NOTES:

1. ALL STORM DRAINAGE LINE FROM THE BLDG SHALL BE LAID @ 1.0% MINIMUM SLOPE UNLESS NOTED OTHERWISE ON PLANS.
2. CLEANOUTS ON STORM DRAINAGE LINES ARE TO BE ADJUSTED TO BE FLUSH W/ FINISHED GRADE.
3. CONTRACTOR SHALL PROVIDE FITTINGS (WYES, TEES, REDUCERS, ETC.) AS REQUIRED TO FURNISH A COMPLETE WORKING SYSTEM BASED ON THE LAYOUT SHOWN ON THESE PLANS.
4. LANDSCAPED AREAS SHALL BE GRADED TO DRAIN TO THE CATCH BASIN INLETS. FIELD ADJUST GRADING AS REQUIRED.
5. SITE UTILITY CONTRACTOR SHALL COORDINATE WITH THE BUILDING PLUMBING CONTRACTOR FOR EXACT LOCATION OF CONNECTION POINTS BETWEEN THE BUILDING AND SITE WATER, SEWER AND DRAINAGE LINES (VERTICALLY AND HORIZONTALLY).
6. RECTANGULAR CATCH BASIN AND YARD DRAIN GRATES SHALL BE INSTALLED SUCH THAT THE LONG AXIS OF GRATE PARALLELS THE CLOSEST ADJACENT WALK, BLDG DRIVE WAY, PROPERTY LINE, OR ROADWAY.
7. COORDINATE LOCATION IN FIELD OF ALL CATCH BASINS & YARD DRAINS WITH LANDSCAPE CONTRACTOR TO AVOID CONFLICTS.
8. CENTERLINE OF YARD DRAINS @ BASE OF DOWN SPOUTS MUST ALIGN WITH CENTERLINE OF DOWN SPOUT PRIOR TO FINAL ACCEPTANCE BY OWNER. REFERENCE ARCH. PLANS FOR EXACT LOCATION OF DOWN SPOUTS.

STRUCTURE CATEGORY II, MINIMUM FFE = BFE+1
 FLOOD ZONE "X" ELEV N/A NAVD ON FIRM MAP #12011C018H4, DATE AUGUST 18, 2014
 BROWARD COUNTY 100 YEAR
 3 DAY CONTOUR = ELEV. 5.50 NAVD
 AVERAGE WET SEASON
 WATER LEVEL = ELEV. 1.50 NAVD

LEGEND:

- PROPOSED ELEVATION (NAVD)
- EXISTING ELEVATION (NAVD)
- ▭ PROPOSED CATCH BASIN
- ┌ PROPOSED PLUG
- ├ TEE
- ⊠ WATER METER
- ⊠ DOUBLE DETECTOR CHECK W/ WAFER CHECK VALVE ON DOWNSTREAM SIDE
- ⊠ REDUCED PRESSURE BACKFLOW PREVENTOR
- ⊠ DIRECTIONAL FLOW ARROW AND GRAVITY SEWER
- PROPOSED MANHOLE
- w - WATER MAIN
- FM - SANITARY FORCE MAIN
- ⊠ VALVE
- ⊠ FIRE HYDRANT
- ⊠ SIAMASE CONNECTION
- ⊠ CLEANOUT
- ▭ EDGE OF PROPOSED PAVEMENT (ASPHALT)
- DIRECTION OF SURFACE DRAINAGE
- SAMPLE POINT
- - - EXIST. WATER MAIN
- - - EXIST. UTILITY LINE TO BE REMOVED



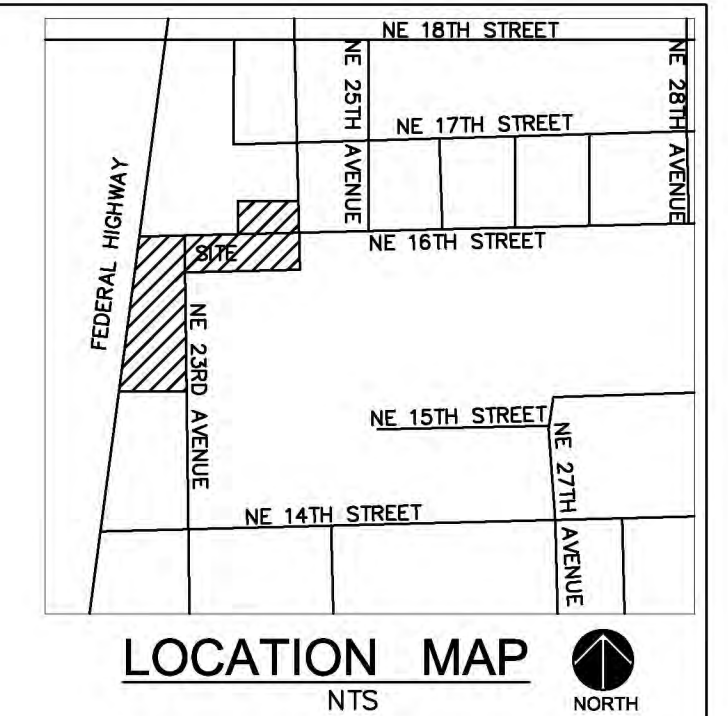
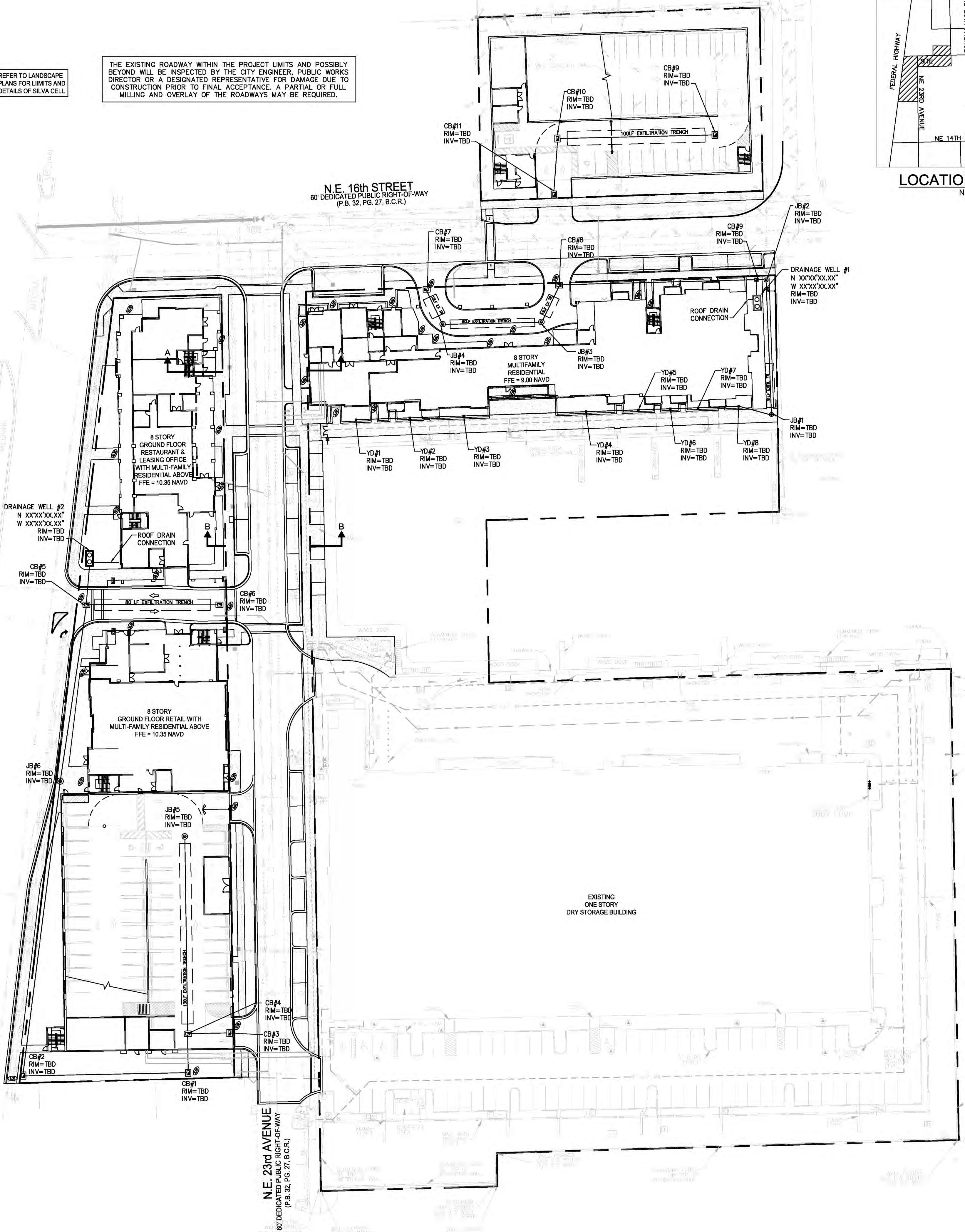
REFER TO LANDSCAPE PLANS FOR LIMITS AND DETAILS OF SILVA CELL

THE EXISTING ROADWAY WITHIN THE PROJECT LIMITS AND POSSIBLY BEYOND WILL BE INSPECTED BY THE CITY ENGINEER, PUBLIC WORKS DIRECTOR OR A DESIGNATED REPRESENTATIVE FOR DAMAGE DUE TO CONSTRUCTION PRIOR TO FINAL ACCEPTANCE. A PARTIAL OR FULL MILLING AND OVERLAY OF THE ROADWAYS MAY BE REQUIRED.

FEDERAL HIGHWAY
 (U.S. HIGHWAY 1 - STATE ROAD NO. 5)
 120' DEDICATED PUBLIC RIGHT-OF-WAY
 (P.B. 32, PG. 27, B.C.R.)

N.E. 16th STREET
 60' DEDICATED PUBLIC RIGHT-OF-WAY
 (P.B. 32, PG. 27, B.C.R.)

N.E. 23rd AVENUE
 60' DEDICATED PUBLIC RIGHT-OF-WAY
 (P.B. 32, PG. 27, B.C.R.)



FLYNN ENGINEERING
 241 COMMERCIAL BLDG., LAUDERDALE-BY-SEA, FL 33308
 PHONE: (954) 572-1004 | WWW.FLYNNENGINEERING.COM
 EBF 6578

CONCEPTUAL
 PAVING, GRADING
 & DRAINAGE PLAN

HIDDEN HARBOUR
 POMPANO BEACH, FLORIDA 33062



Revisions

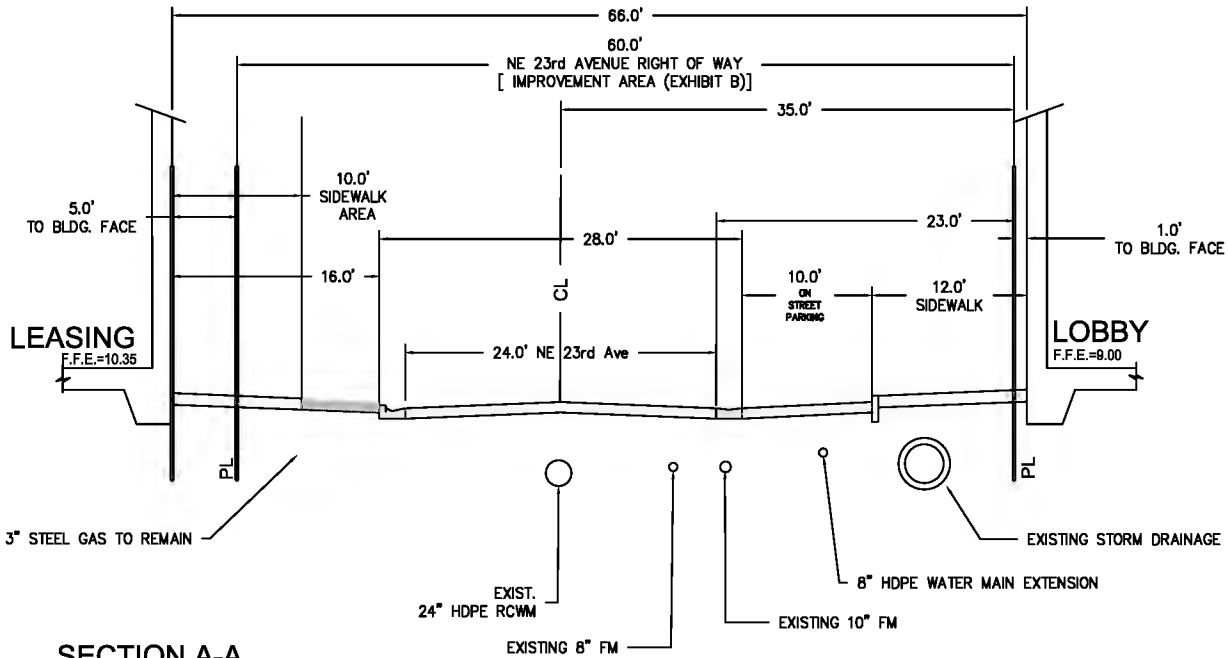
Phase:
 DRC
 DOCUMENTS

SEAL

Scale: 1"=40'
 Date: 09/28/21

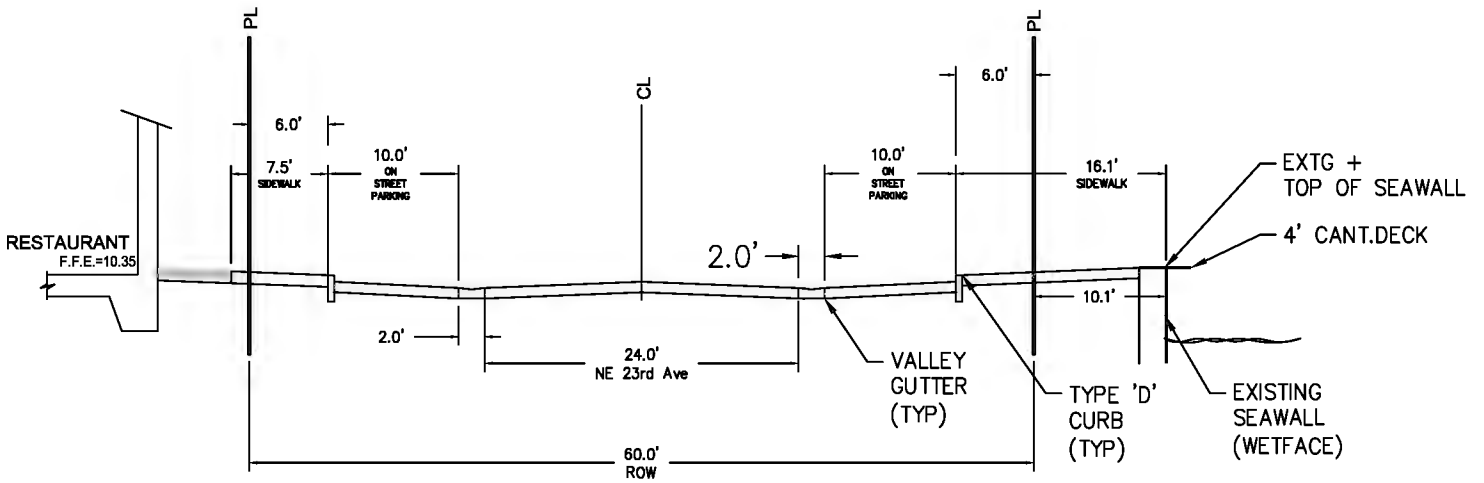
DRC
 PZ21-1300006
 1/20/2021

Drawing name: F:\2025 Jobs\05-0606.08\05-0606.08 SITE PD.dwg
 Sep 28, 2021 9:33pm



SECTION A-A

N.T.S.




SECTION B-B

N.T.S.

Shane H. Grabski

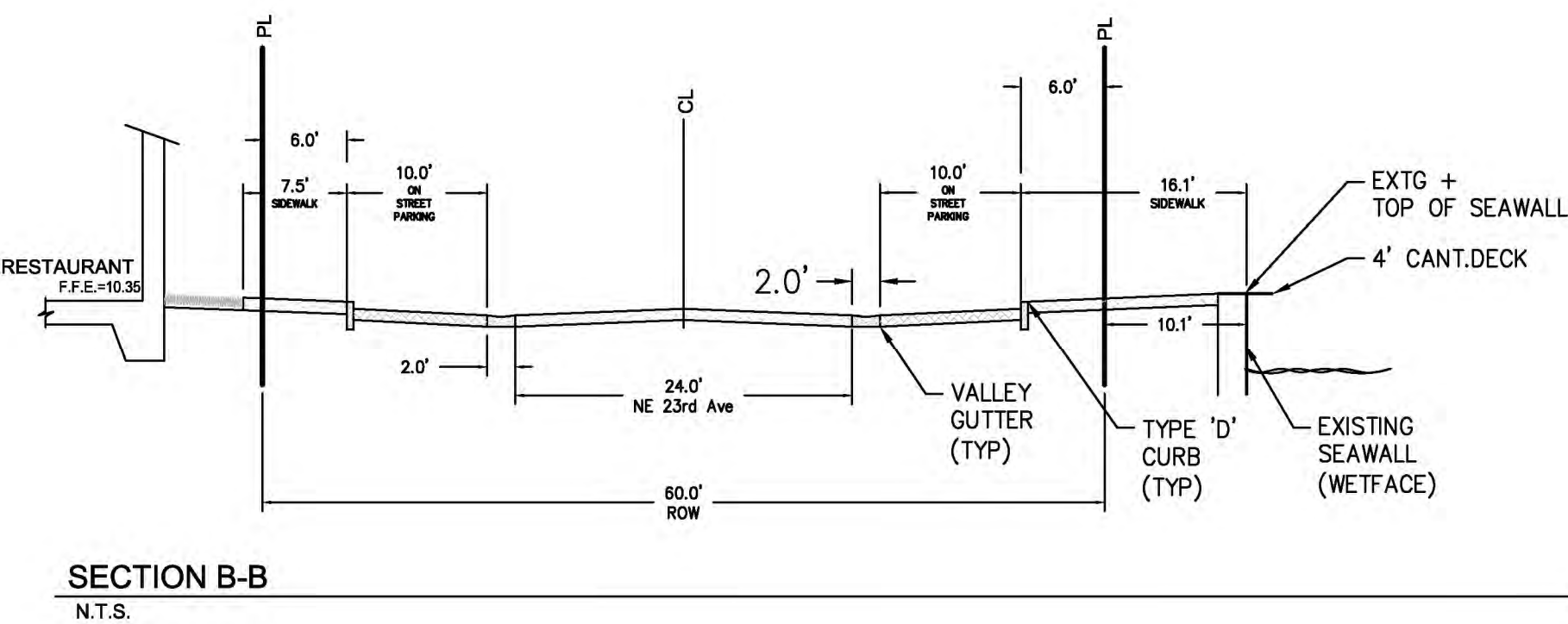
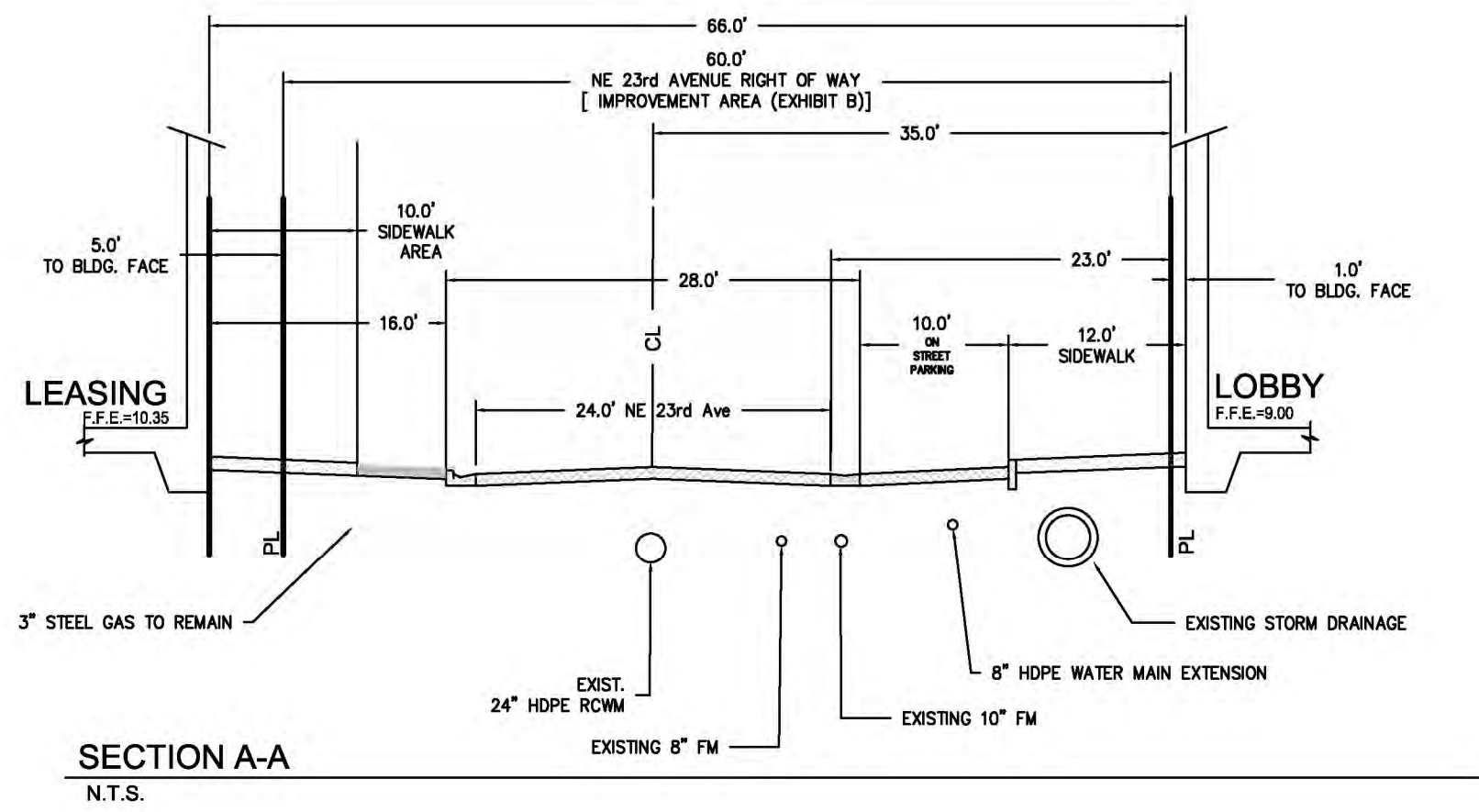
PROTECTED



THIS ITEM HAS BEEN DIGITALLY SIGNED AND SEALED BY SHANE H. GRABSKI, P.E. ON Sep 28, 2021

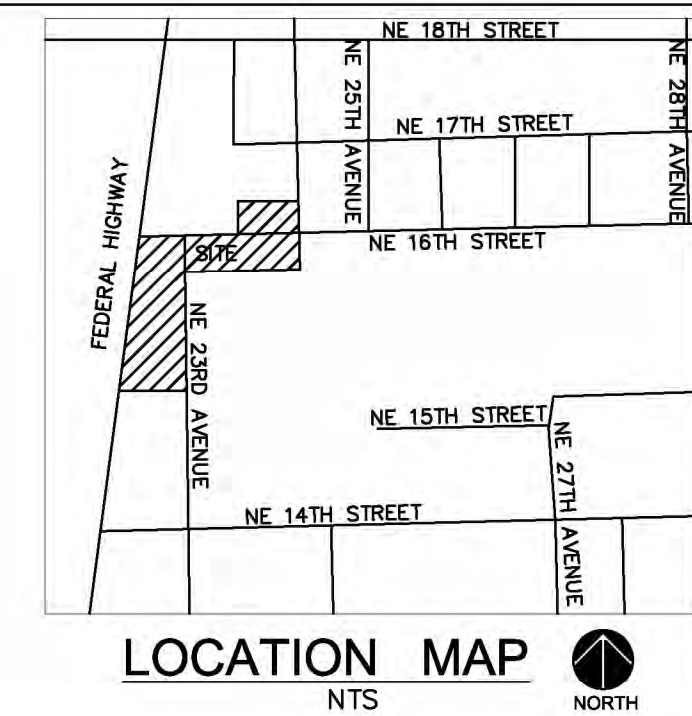
PRINTED COPIES OF THIS DOCUMENT ARE NOT CONSIDERED SIGNED AND SEALED AND THE SIGNATURE MUST BE VERIFIED ON ANY ELECTRONIC COPIES

6

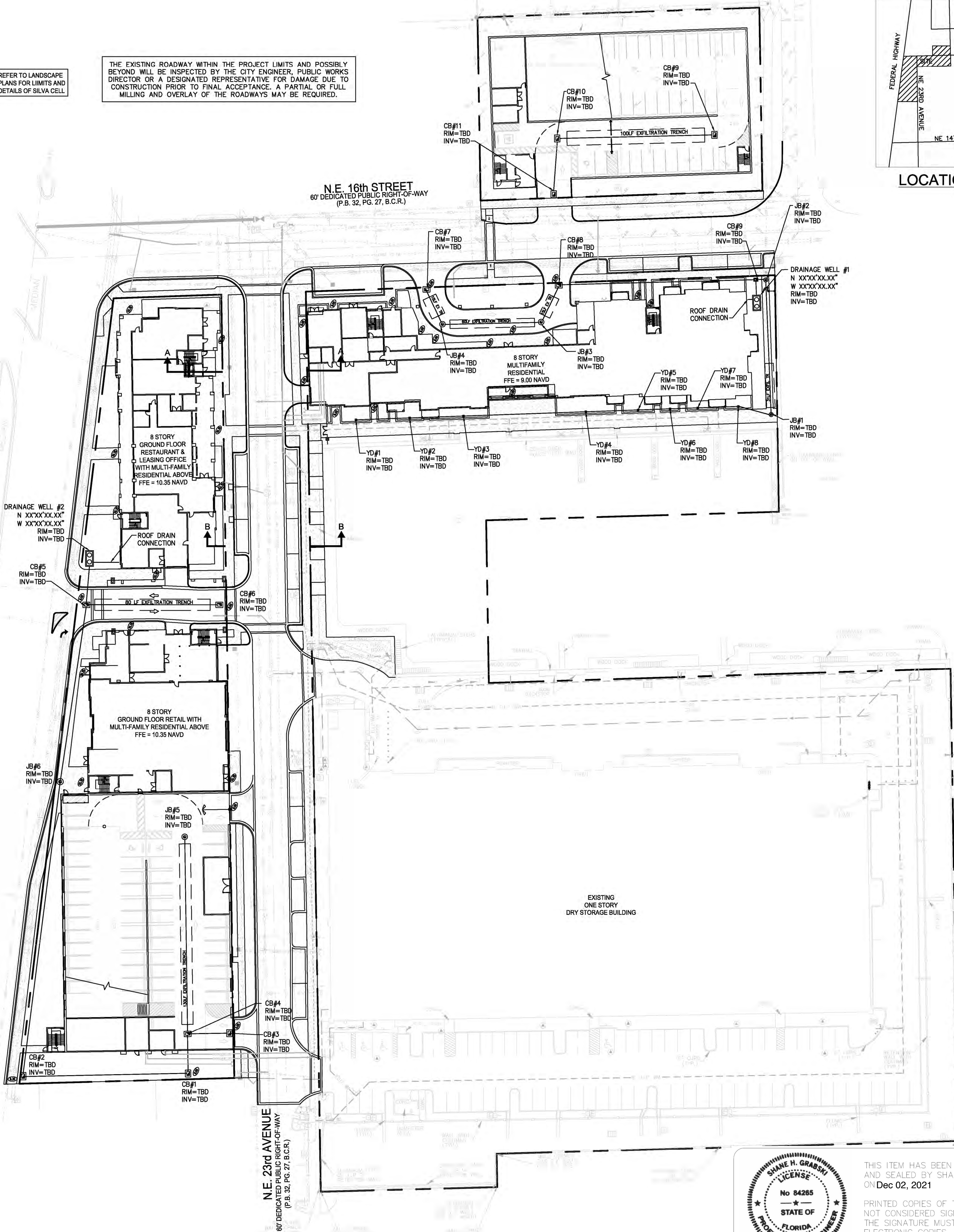


REFER TO LANDSCAPE PLANS FOR LIMITS AND DETAILS OF SILVA CELL

THE EXISTING ROADWAY WITHIN THE PROJECT LIMITS AND POSSIBLY BEYOND WILL BE INSPECTED BY THE CITY ENGINEER, PUBLIC WORKS DIRECTOR OR A DESIGNATED REPRESENTATIVE FOR DAMAGE DUE TO CONSTRUCTION PRIOR TO FINAL ACCEPTANCE. A PARTIAL OR FULL MILLING AND OVERLAY OF THE ROADWAYS MAY BE REQUIRED.



FEDERAL HIGHWAY
(U.S. HIGHWAY 1 - STATE ROAD NO. 5)
120' DEDICATED PUBLIC RIGHT-OF-WAY
(P.B. 32, PG. 27, B.C.R.)




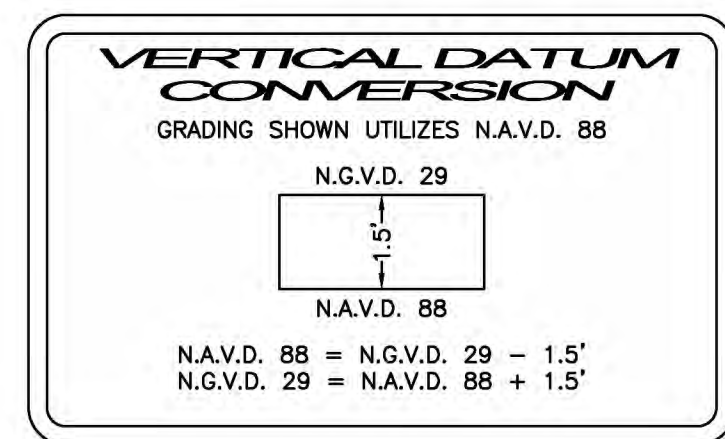
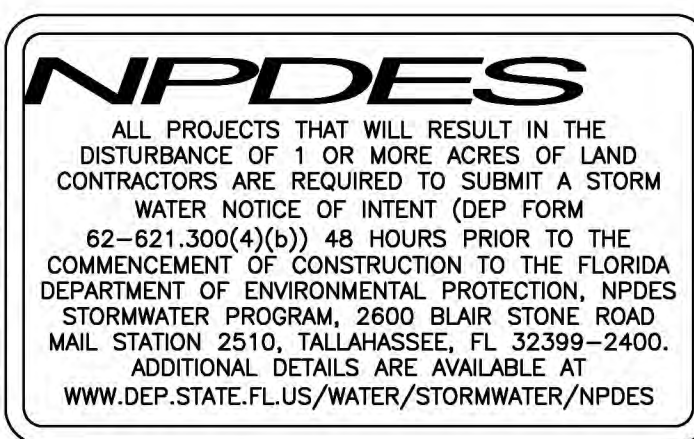
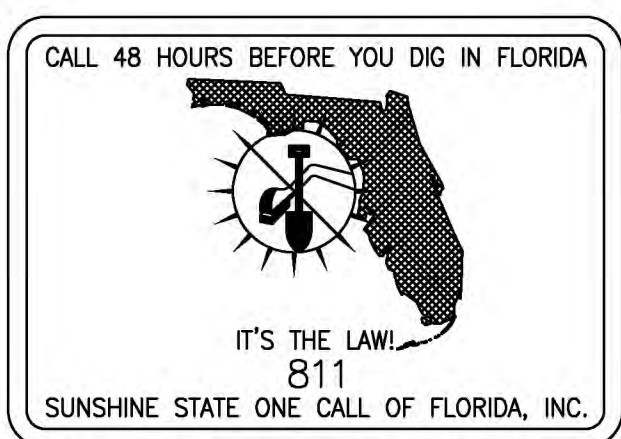
GRADING AND DRAINAGE NOTES:

1. ALL STORM DRAINAGE LINE FROM THE BLDG SHALL BE LAID @ 1.0% MINIMUM SLOPE UNLESS NOTED OTHERWISE ON PLANS.
2. CLEANOUTS ON STORM DRAINAGE LINES ARE TO BE ADJUSTED TO BE FLUSH W/ FINISHED GRADE.
3. CONTRACTOR SHALL PROVIDE FITTINGS (WYES, TEES, REDUCERS, ETC.) AS REQUIRED TO FURNISH A COMPLETE WORKING SYSTEM BASED ON THE LAYOUT SHOWN ON THESE PLANS.
4. LANDSCAPED AREAS SHALL BE GRADED TO DRAIN TO THE CATCH BASIN INLETS. FIELD ADJUST GRADING AS REQUIRED.
5. SITE UTILITY CONTRACTOR SHALL COORDINATE WITH THE BUILDING PLUMBING CONTRACTOR FOR EXACT LOCATION OF CONNECTION POINTS BETWEEN THE BUILDING AND SITE WATER, SEWER AND DRAINAGE LINES (VERTICALLY AND HORIZONTALLY).
6. RECTANGULAR CATCH BASIN AND YARD DRAIN GRATES SHALL BE INSTALLED SUCH THAT THE LONG AXIS OF GRATE PARALLELS THE CLOSEST ADJACENT WALK, BLDG. DRIVE WAY, PROPERTY LINE, OR ROADWAY.
7. COORDINATE LOCATION IN FIELD OF ALL CATCH BASINS & YARD DRAINS WITH LANDSCAPE CONTRACTOR TO AVOID CONFLICTS.
8. CENTERLINE OF YARD DRAINS @ BASE OF DOWN SPOUTS MUST ALIGN WITH CENTERLINE OF DOWN SPOUT PRIOR TO FINAL ACCEPTANCE BY OWNER. REFERENCE ARCH. PLANS FOR EXACT LOCATION OF DOWN SPOUTS.


STRUCTURE CATEGORY II, MINIMUM FFE = BFE+1
FLOOD ZONE "X" ELEV N/A NAVD ON FIRM MAP #12011C0188H, DATE AUGUST 18, 2014
BROWARD COUNTY 100 YEAR 3 DAY CONTOUR = ELEV. 5.50 NAVD
AVERAGE WET SEASON WATER LEVEL = ELEV. 1.50 NAVD

LEGEND:

- (x) PROPOSED ELEVATION (NAVD)
- (x) EXISTING ELEVATION (NAVD)
- ▭ PROPOSED CATCH BASIN
- ▭ PROPOSED PLUG
- ⊥ TEE
- ⊥ WATER METER
- ⊥ DOUBLE DETECTOR CHECK W/ WAFER CHECK VALVE ON DOWNSTREAM SIDE
- ⊥ REDUCED PRESSURE BACKFLOW PREVENTOR
- ⊥ DIRECTIONAL FLOW ARROW AND GRAVITY SEWER
- PROPOSED MANHOLE
- w - WATER MAIN
- FM - SANITARY FORCE MAIN
- ⊥ VALVE
- ⊥ FIRE HYDRANT
- ⊥ SIAMOSE CONNECTION
- ⊥ CLEANOUT
- ▭ EDGE OF PROPOSED PAVEMENT (ASPHALT)
- DIRECTION OF SURFACE DRAINAGE
- SAMPLE POINT
- | -| -| EXIST. WATER MAIN
- xxx EXIST. UTILITY LINE TO BE REMOVED



THIS ITEM HAS BEEN DIGITALLY SIGNED AND SEALED BY SHANE H. GRABSKI, P.E. ON Dec 02, 2021



CONCEPTUAL PAVING, GRADING & DRAINAGE PLAN

HIDDEN HARBOUR
POMPANO BEACH, FLORIDA 33062



Revisions	Date

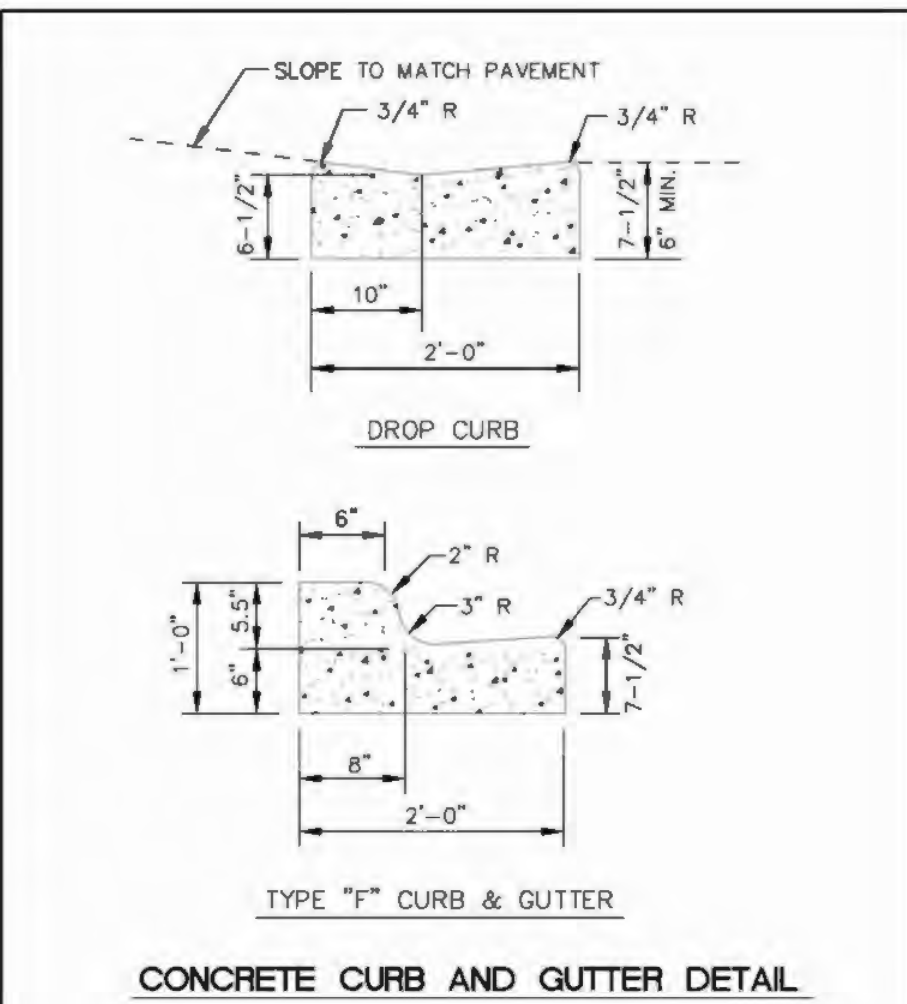
Phase:
DRC
DOCUMENTS

Shane H Grabski

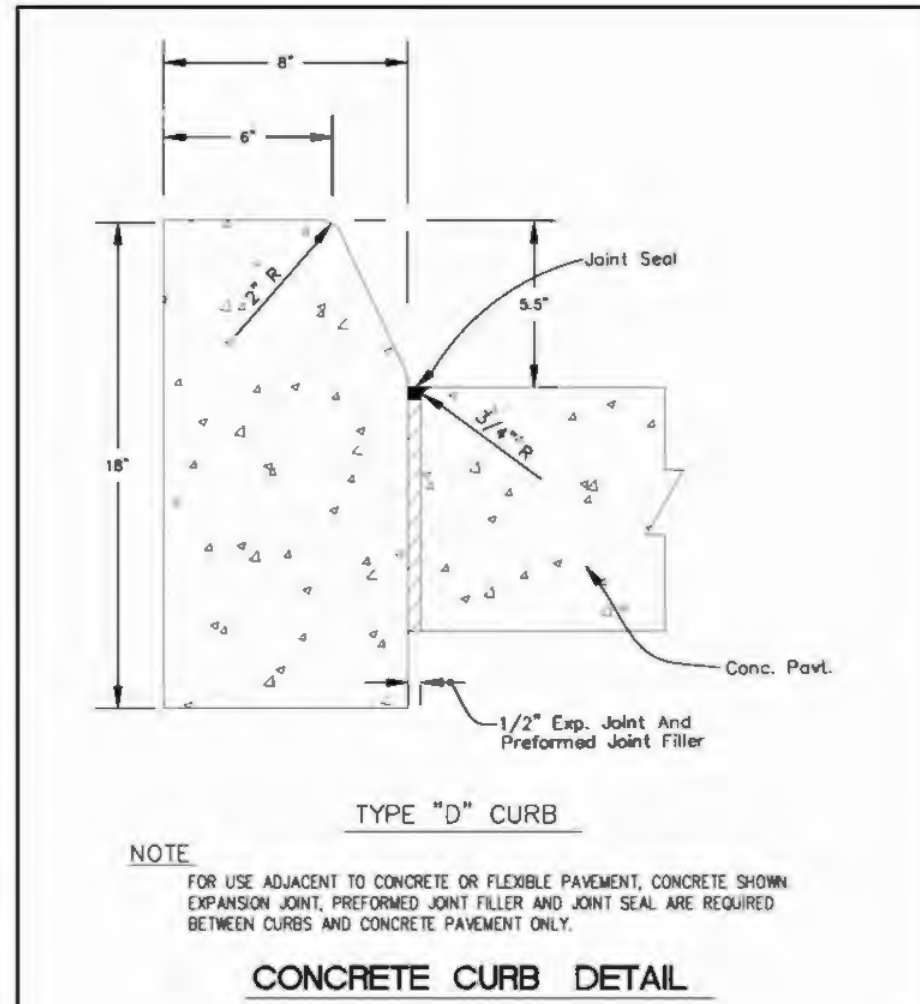
Digitally signed by Shane H Grabski
DN: cn=US, o=Flynn Engineering
Services P.A.,
email=shane@flynneng.com, ou=141000000178A45,
s154700004C4C, cn=Shane H
Grabski
Date: 2021.12.02 19:07:12 -0500

Scale: 1"=40'
Date: 09/28/21
Job No: 05-0606.07
Drawn by: SHG
Proj. Mgr: SHG
Appr. by: SHG
Sheet No: 1 of 6

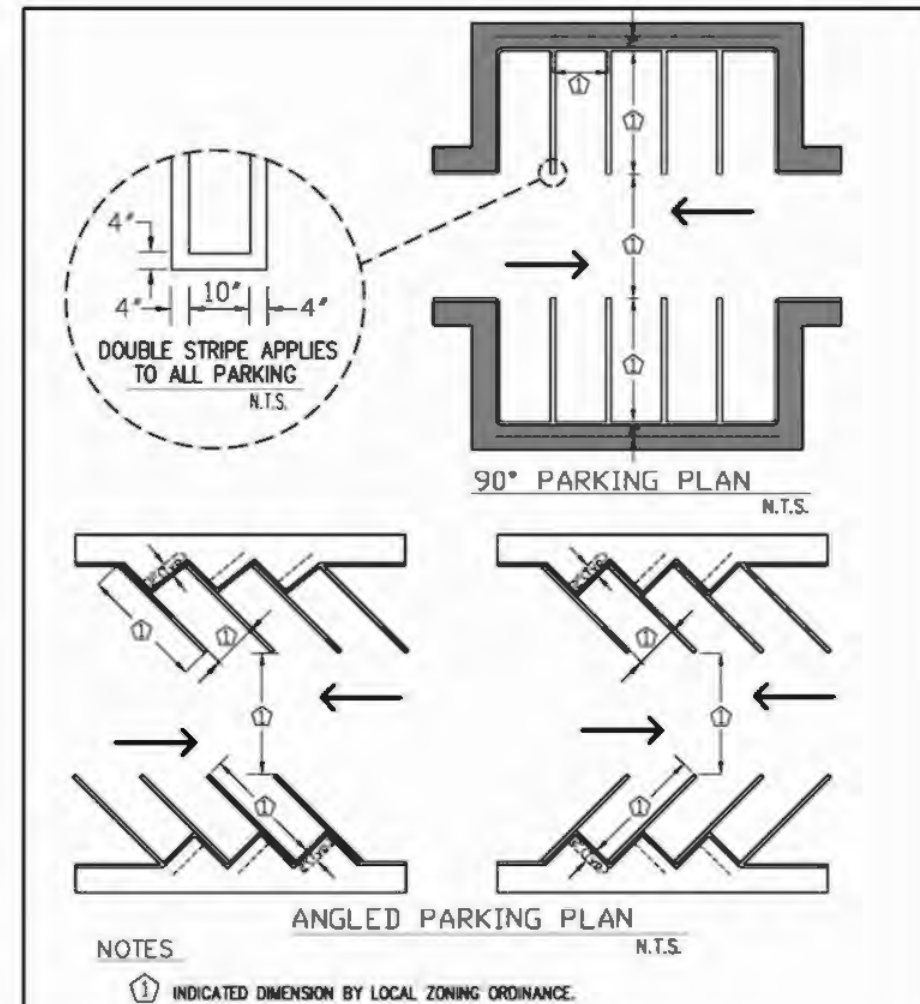
1/26/2022



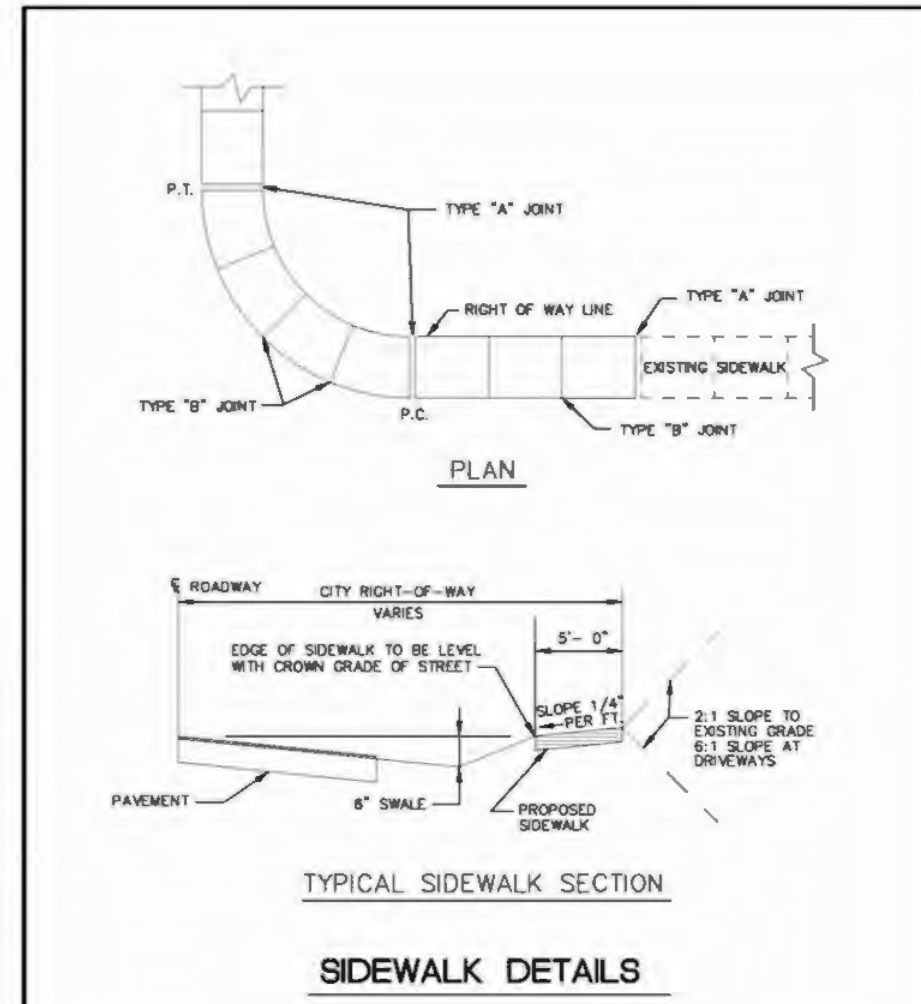
REVISIONS	
BY	DATE
S.S.	07-2014
S.S.	06-2019
S.S.	07-2019



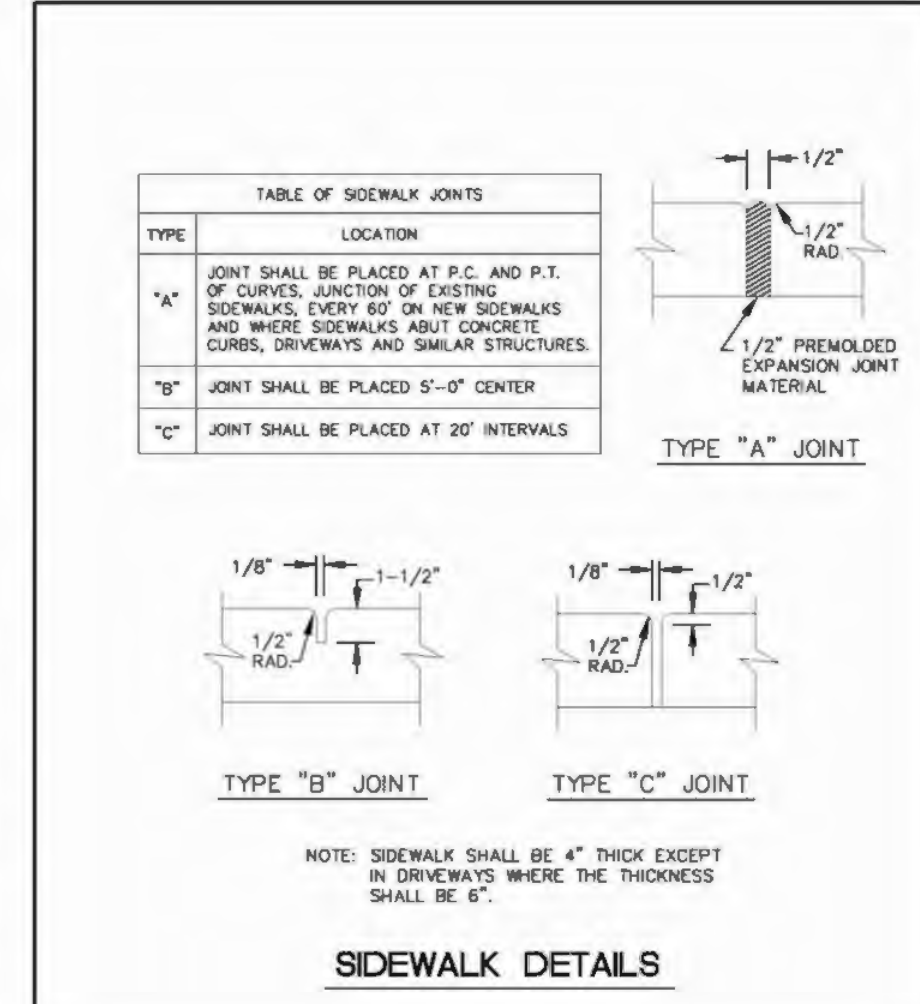
REVISIONS	
BY	DATE
S.S.	01-2014
S.S.	06-2019
S.S.	07-2019



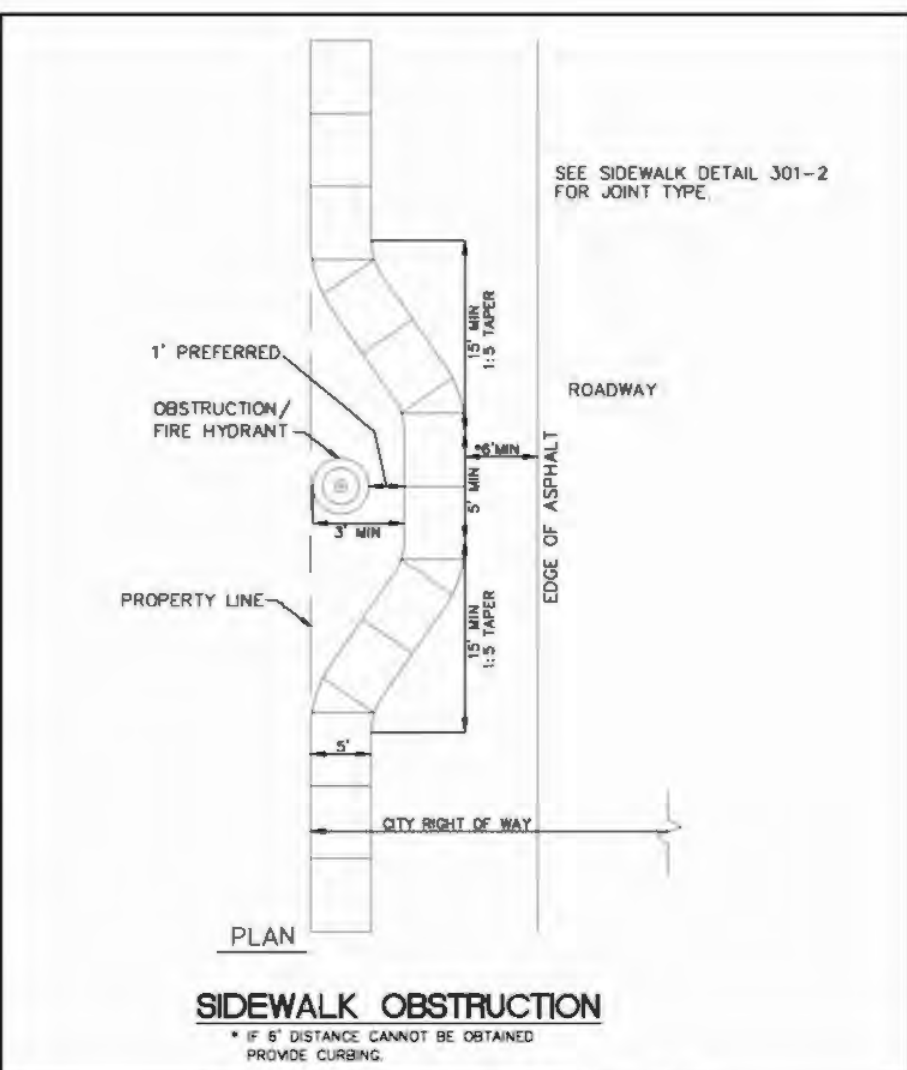
REVISIONS	
BY	DATE
S.S.	01-2014
S.S.	06-2019
S.S.	07-2019



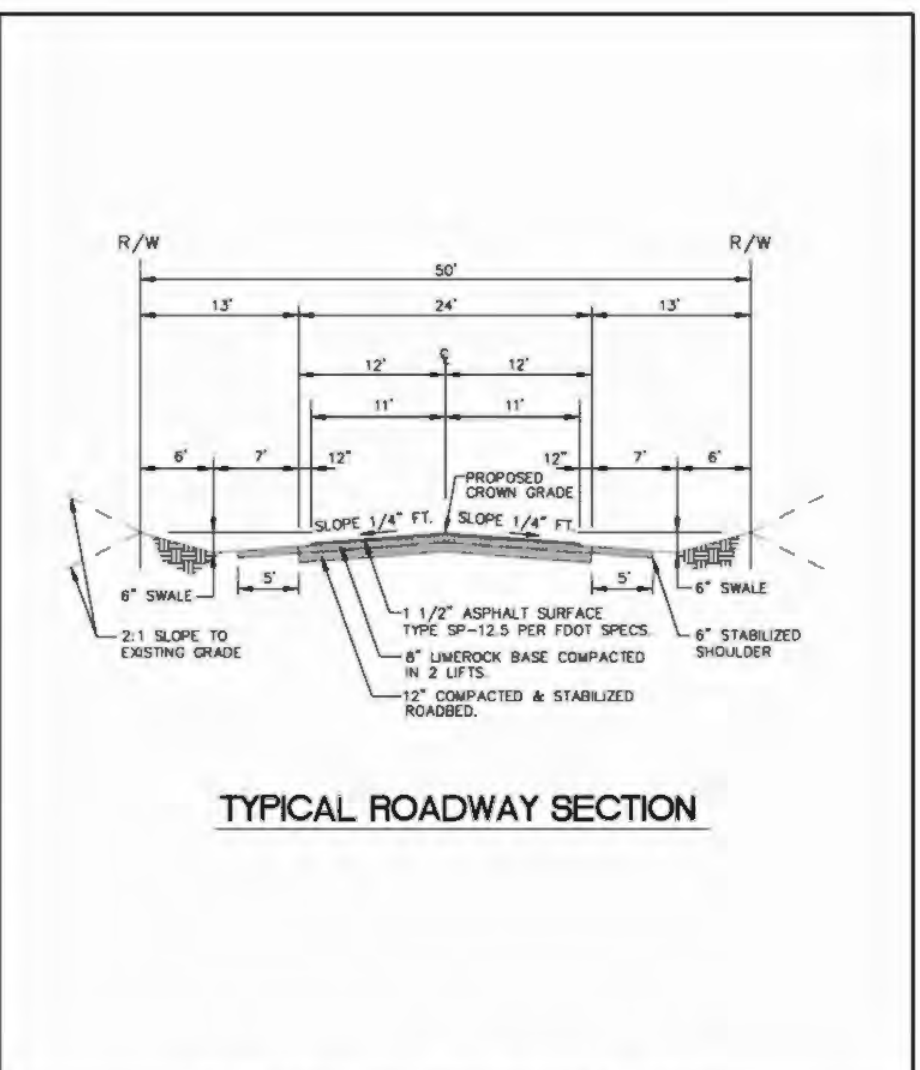
REVISIONS	
BY	DATE
S.S.	01-2014
S.S.	06-2019
S.S.	07-2019



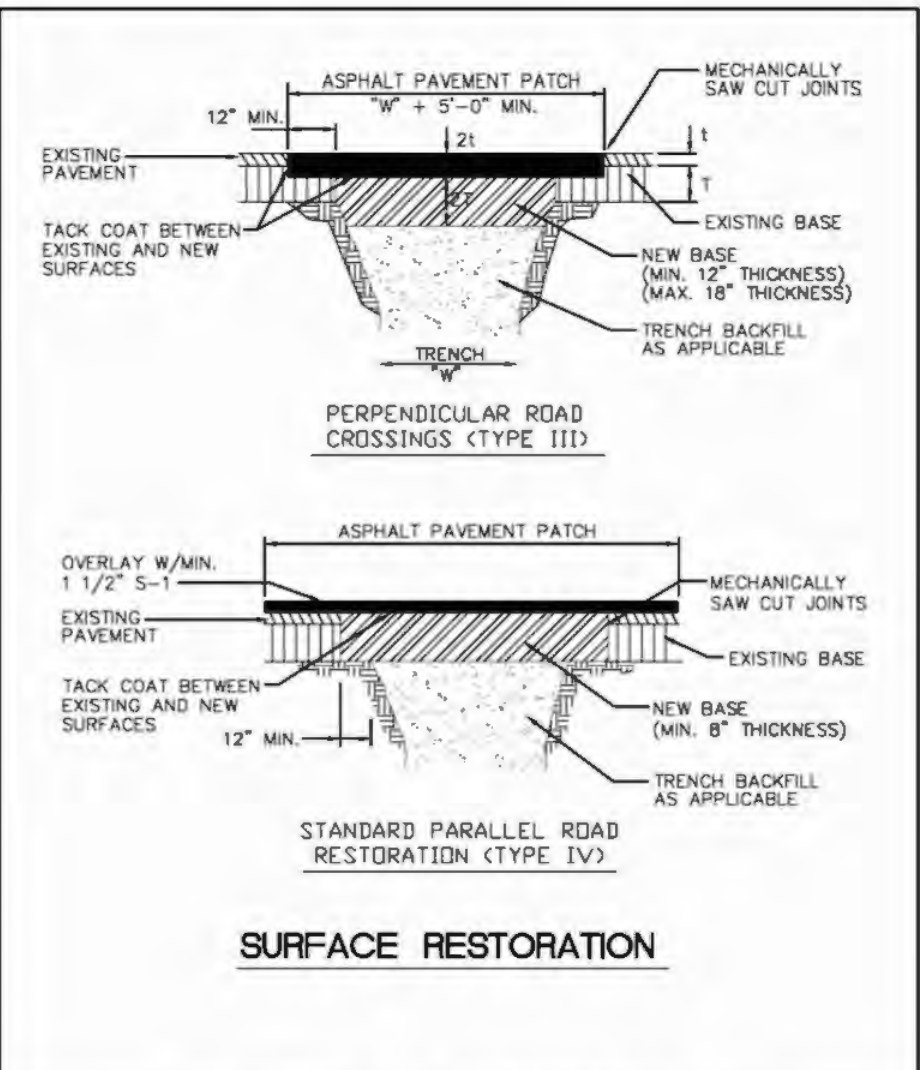
REVISIONS	
BY	DATE
S.S.	01-2014
S.S.	06-2019
S.S.	07-2019



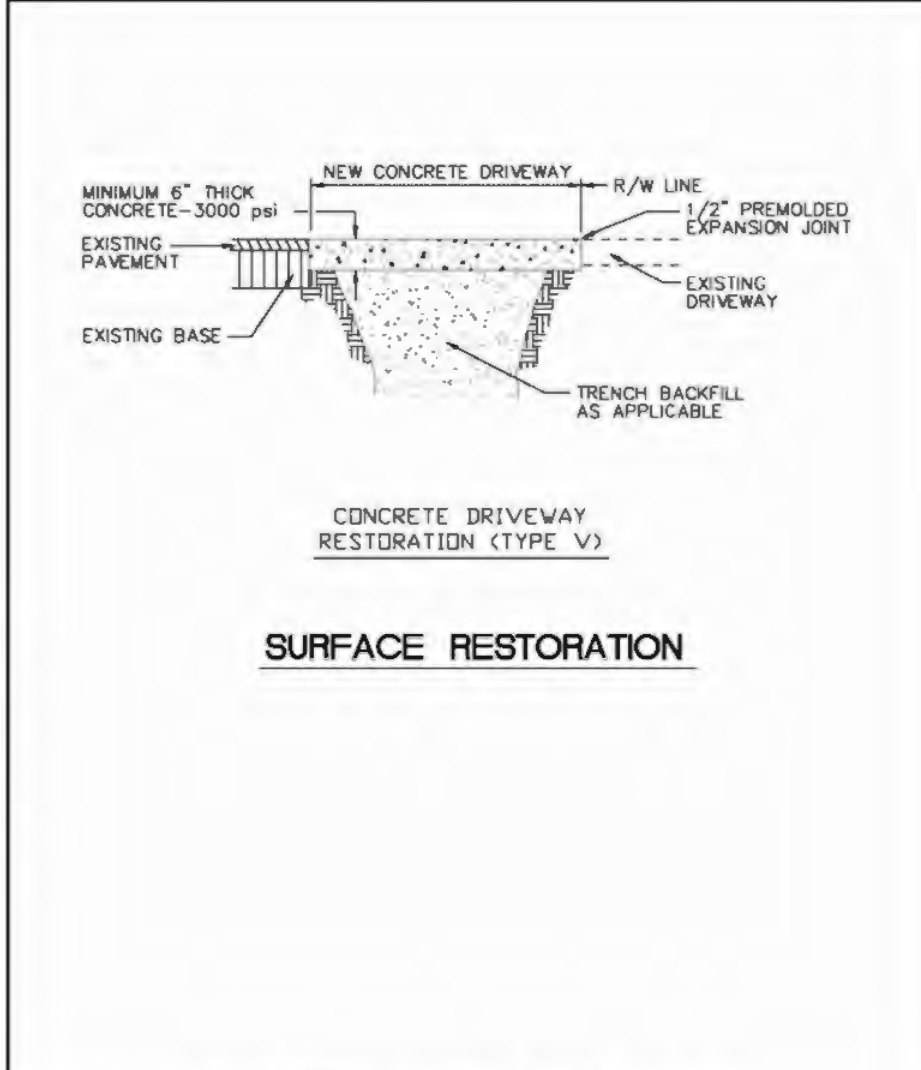
REVISIONS	
BY	DATE
T.M.	1-2008
S.S.	JAN 2009
S.S.	JAN 2016



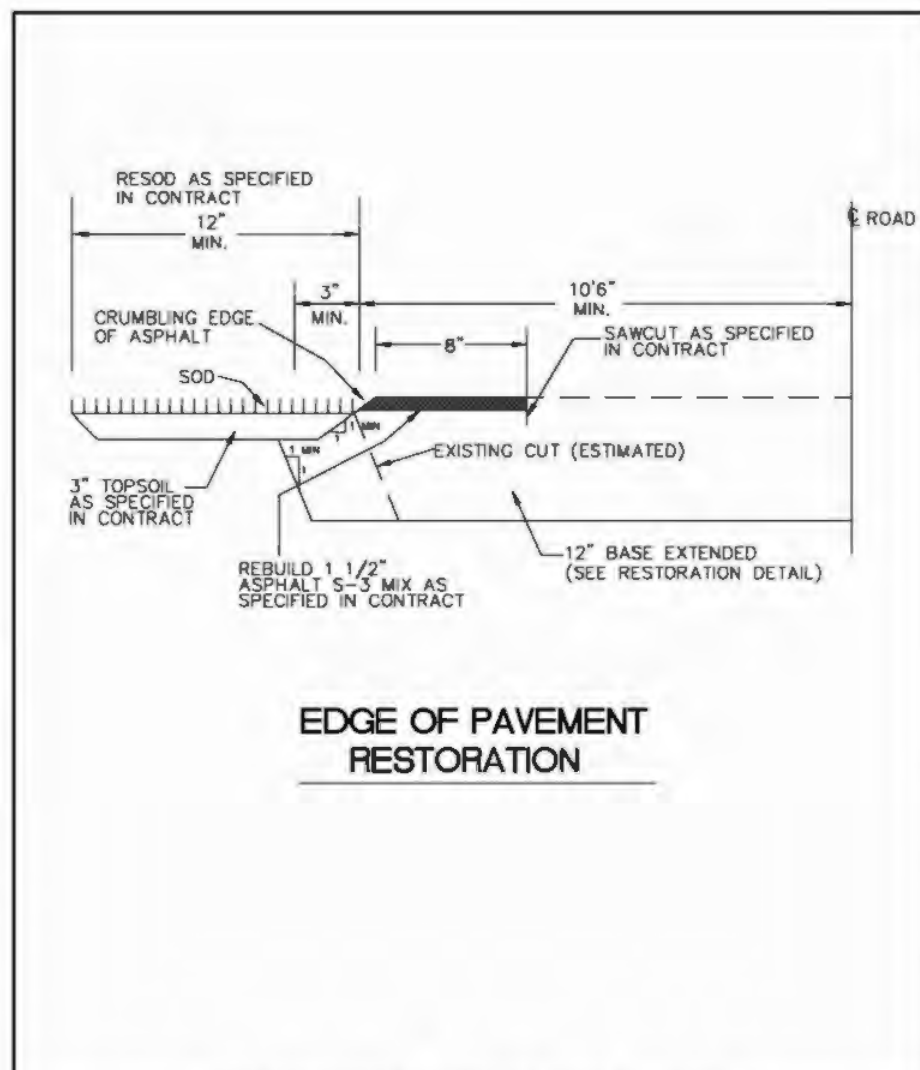
REVISIONS	
BY	DATE
S.S.	JAN 2009
S.S.	JAN 2016
S.S.	JUN 2019



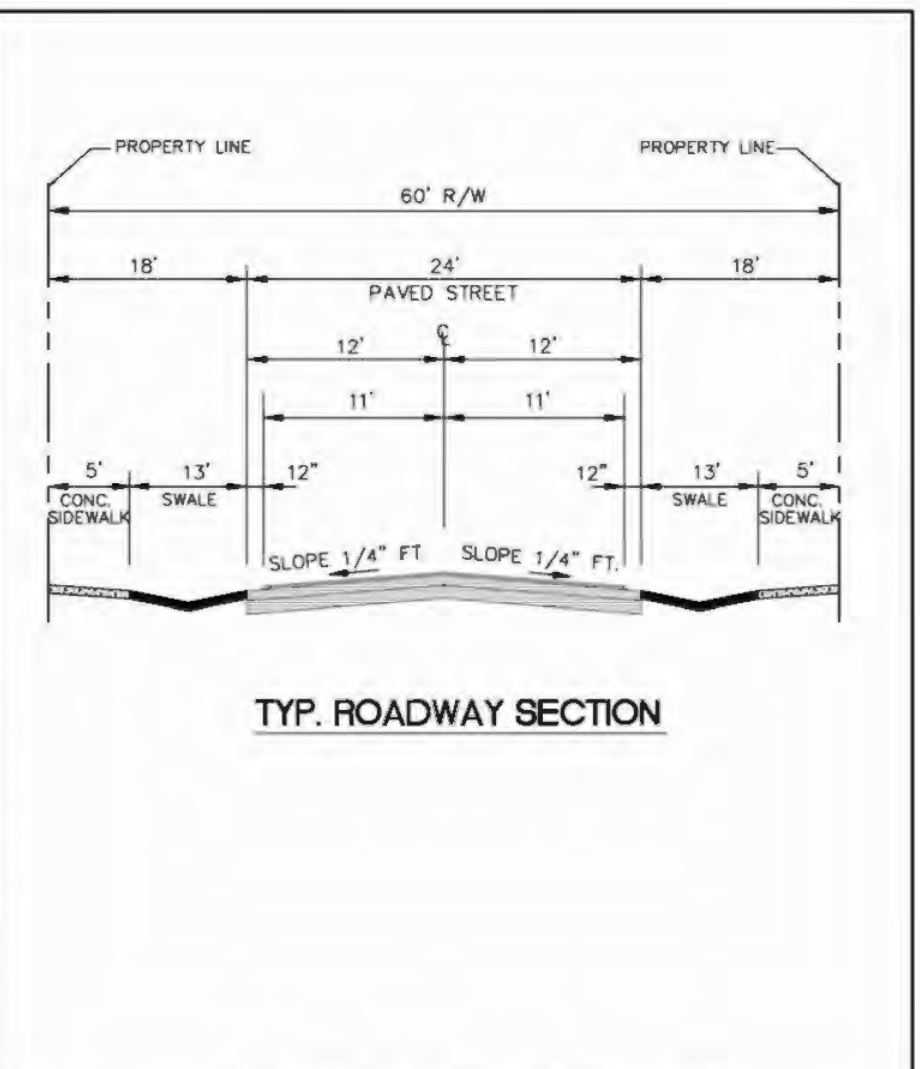
REVISIONS	
BY	DATE
S.S.	JAN 2009
S.S.	JUN 2019
S.S.	FEB 2020



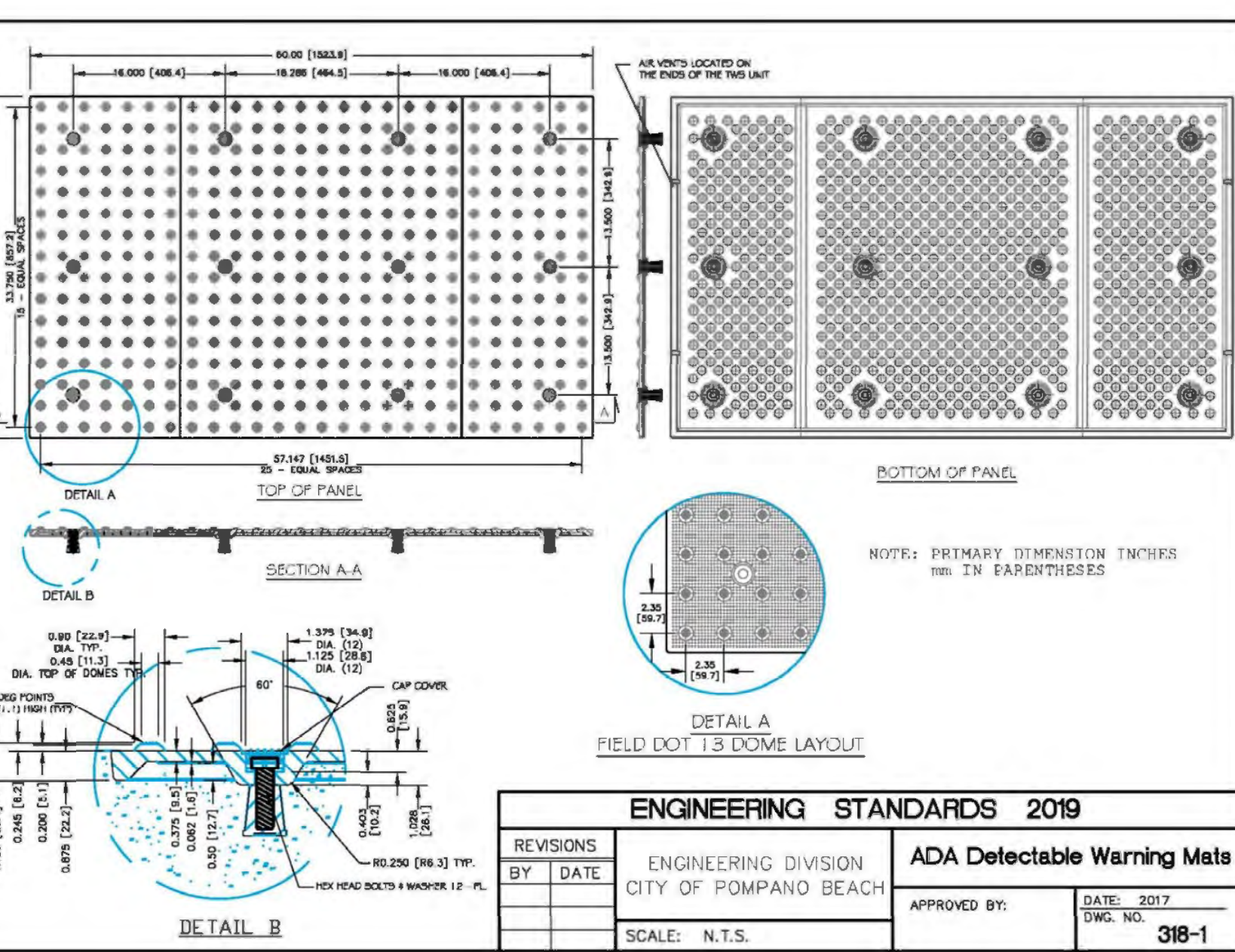
REVISIONS	
BY	DATE
S.S.	JAN 2009
S.S.	FEB 2020
S.S.	FEB 2020




REVISIONS	
BY	DATE
S.S.	JAN 2009
S.S.	FEB 2020
S.S.	FEB 2020



REVISIONS	
BY	DATE
S.S.	JAN 2009
S.S.	JUN 2014
S.S.	JUN 2014



REVISIONS	
BY	DATE
S.S.	JAN 2009
S.S.	JUN 2017
S.S.	JUN 2017



THIS ITEM HAS BEEN DIGITALLY SIGNED AND SEALED BY SHANE H. GRABSKI, P.E. ON Dec 02, 2021

PRINTED COPIES OF THIS DOCUMENT ARE NOT CONSIDERED SIGNED AND SEALED AND THE SIGNATURE MUST BE VERIFIED ON ANY ELECTRONIC COPIES



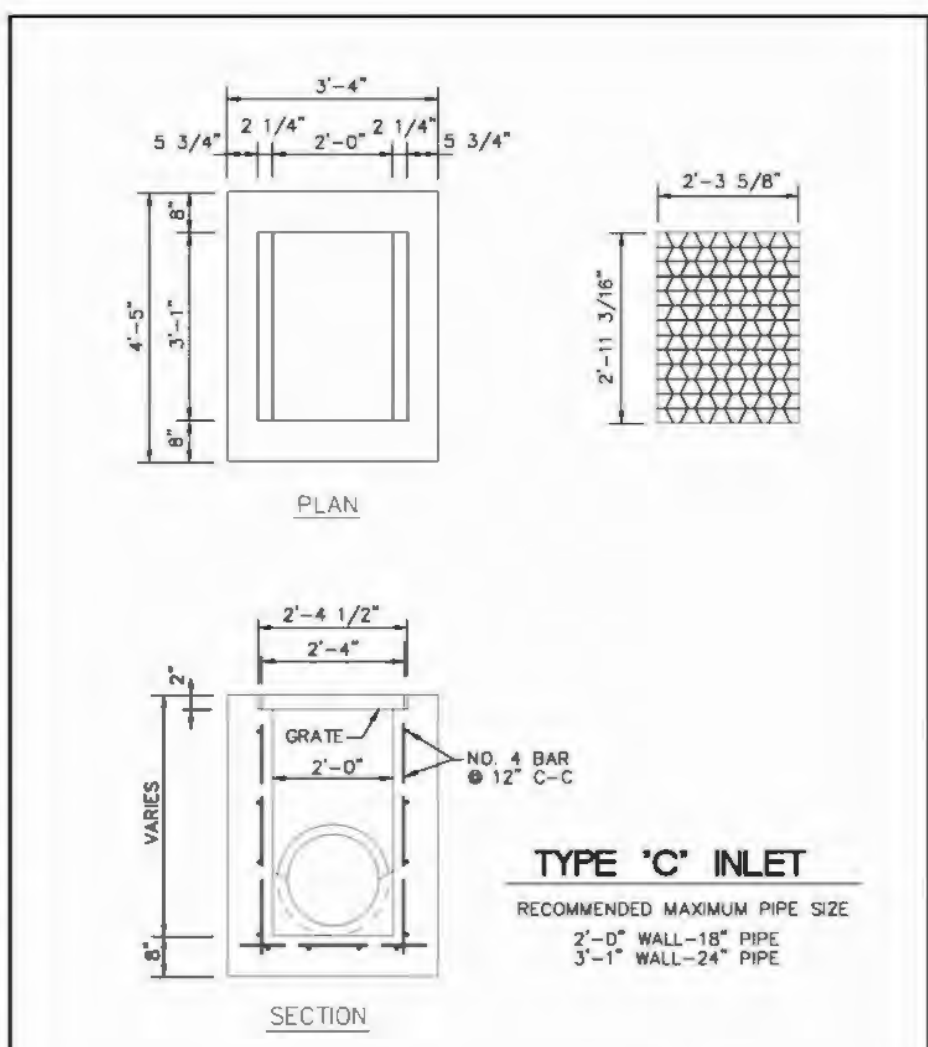
Revisions	

Phose: **DRG DOCUMENTS**

Shane H Grabski

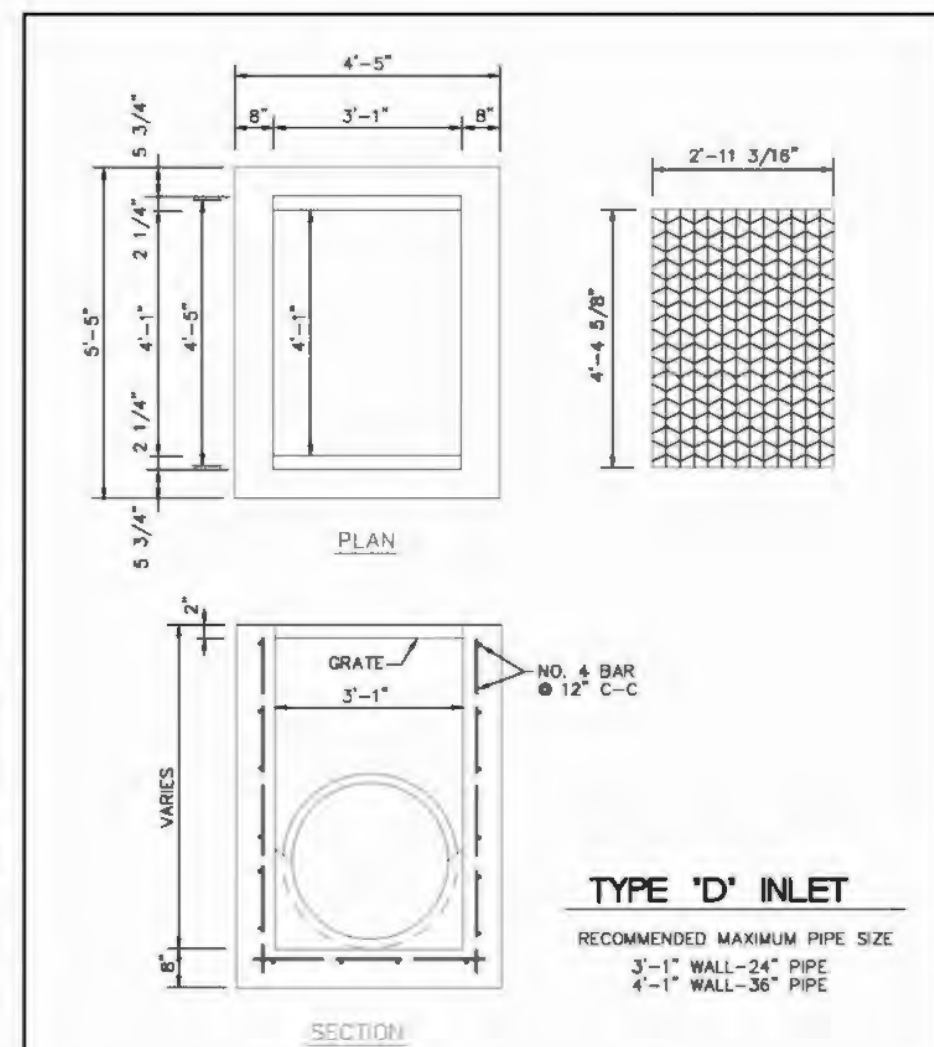
Digitally signed by Shane H Grabski
DN: cn=Shane H Grabski, o=Flynn Engineering Services P.A.,
c=FL, email=shane@flynn-engineering.com, ou=Shane H Grabski
Date: 2021.12.02 19:01:51 -05'00'

Scale:	1"=40'	Date:	11/05/19
Job No.:	05-0606.06	Drawn by:	MDJ
Drawn by:	MDJ	Project No.:	C1.1
Project No.:	C1.1	Appr. by:	SHG
Appr. by:	SHG	Sheet No.:	2 of 6



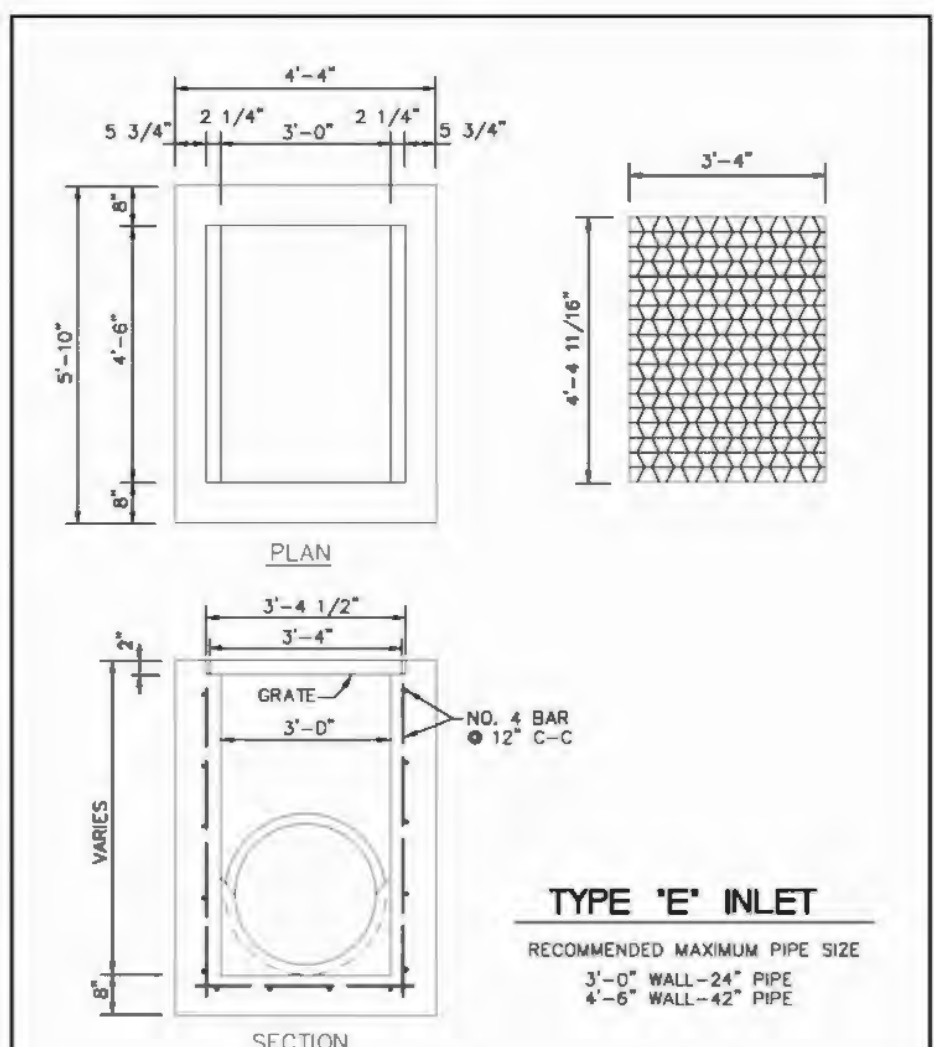
TYPE 'C' INLET
RECOMMENDED MAXIMUM PIPE SIZE
2'-0" WALL-18" PIPE
3'-1" WALL-24" PIPE

ENGINEERING STANDARDS 2019			
REVISIONS	BY DATE	ENGINEERING DIVISION	TYPE 'C' INLET
	S.S. 09-11	CITY OF POMPANO BEACH	
		SCALE: N.T.S.	DATE: JUNE 1998 DWG. NO. 400-1



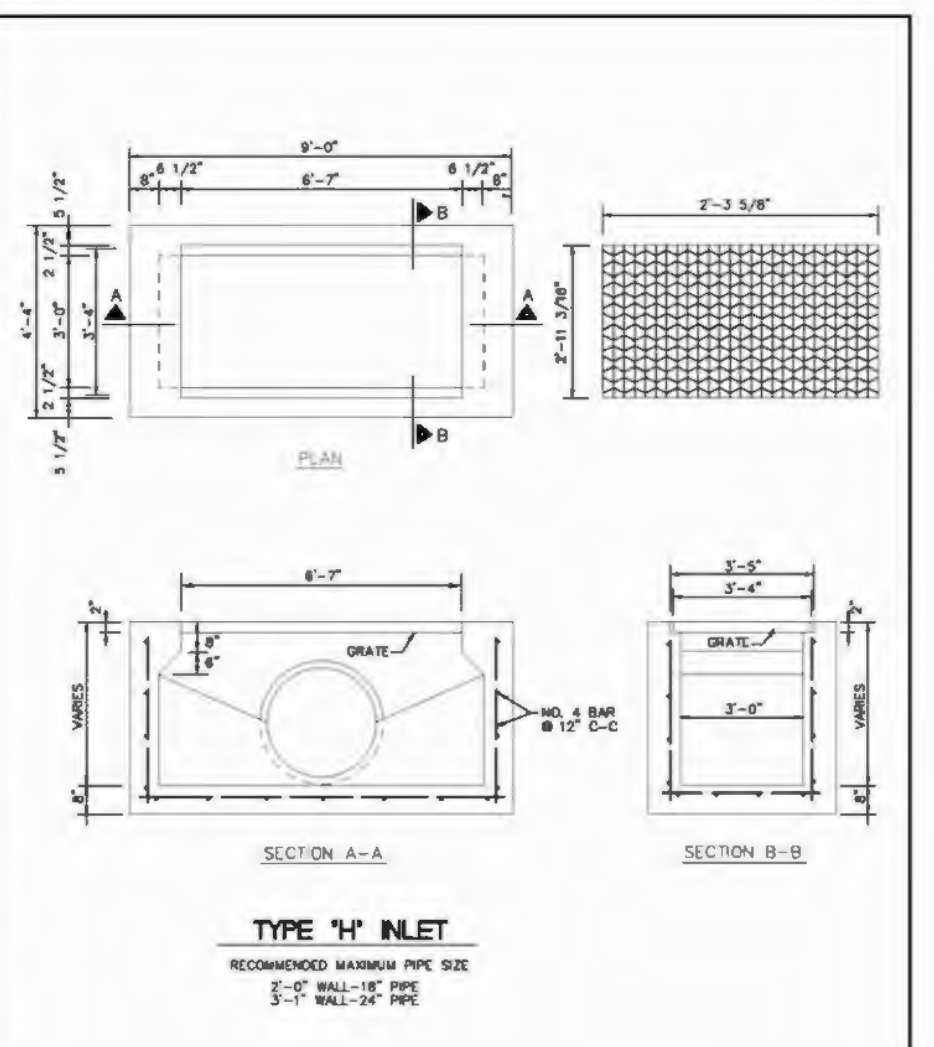
TYPE 'D' INLET
RECOMMENDED MAXIMUM PIPE SIZE
3'-1" WALL-24" PIPE
4'-1" WALL-36" PIPE

ENGINEERING STANDARDS 2019			
REVISIONS	BY DATE	ENGINEERING DIVISION	TYPE 'D' INLET
	S.S. 09-11	CITY OF POMPANO BEACH	
		SCALE: N.T.S.	DATE: JUNE 1998 DWG. NO. 401-1



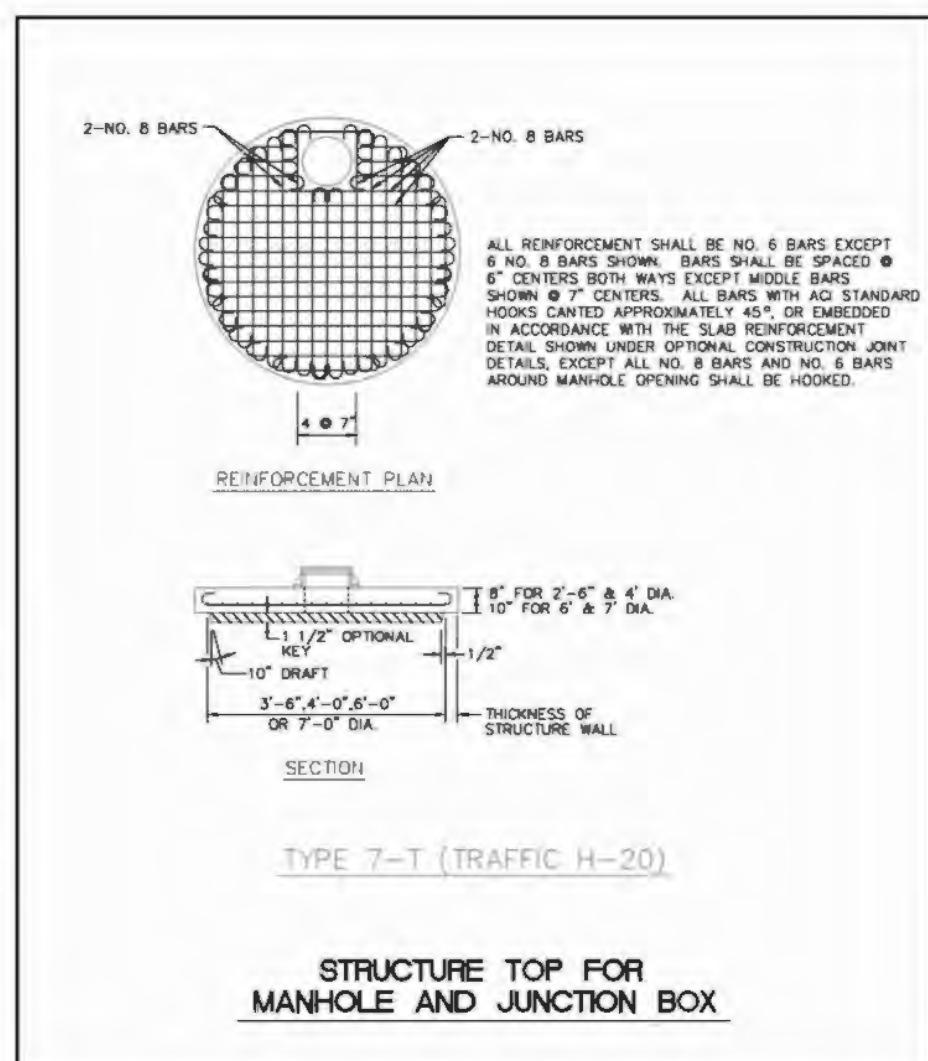
TYPE 'E' INLET
RECOMMENDED MAXIMUM PIPE SIZE
3'-0" WALL-24" PIPE
4'-5" WALL-42" PIPE

ENGINEERING STANDARDS 2019			
REVISIONS	BY DATE	ENGINEERING DIVISION	TYPE 'E' INLET
	S.S. 09-11	CITY OF POMPANO BEACH	
		SCALE: N.T.S.	DATE: JUNE 1998 DWG. NO. 402-1



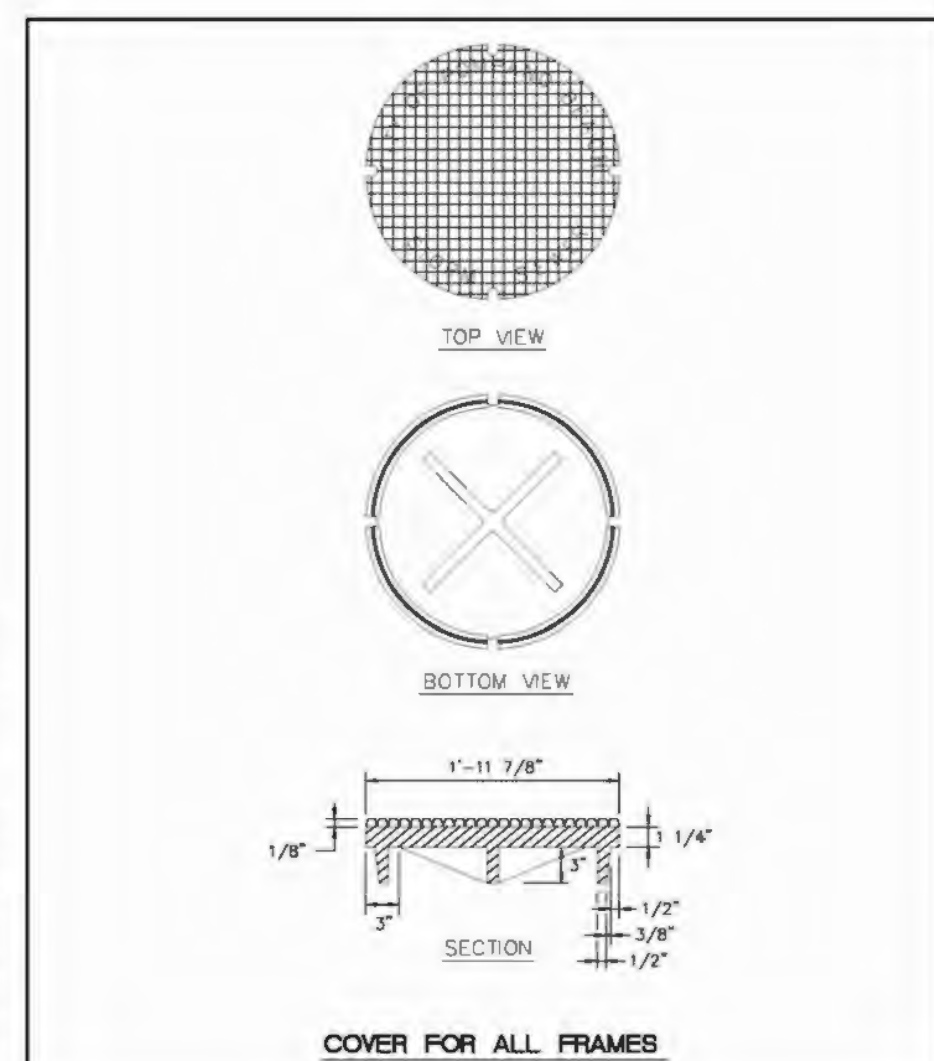
TYPE 'H' INLET
RECOMMENDED MAXIMUM PIPE SIZE
3'-0" WALL-24" PIPE
4'-5" WALL-42" PIPE

ENGINEERING STANDARDS 2019			
REVISIONS	BY DATE	ENGINEERING DIVISION	TYPE 'H' INLET
	S.S. 09-11	CITY OF POMPANO BEACH	
		SCALE: N.T.S.	DATE: JUNE 1998 DWG. NO. 403-1



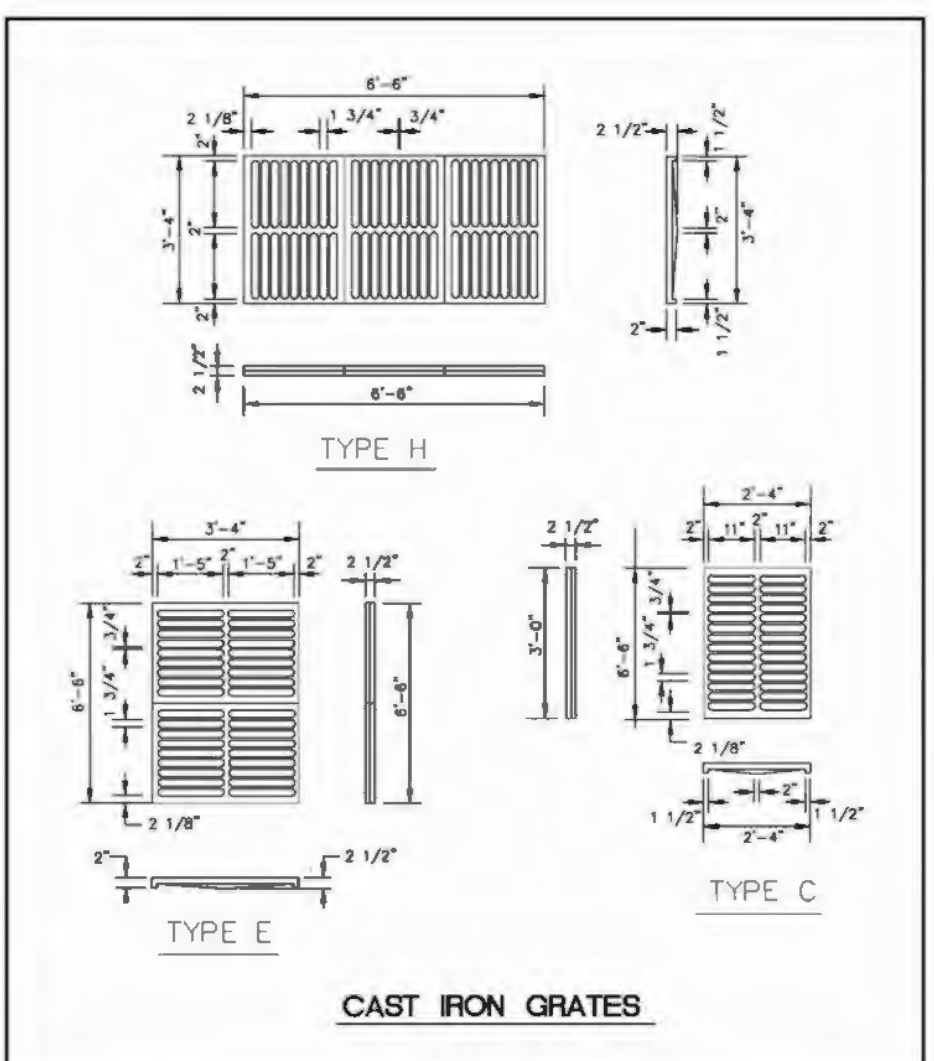
STRUCTURE TOP FOR MAN-HOLE AND JUNCTION BOX

ENGINEERING STANDARDS 2019			
REVISIONS	BY DATE	ENGINEERING DIVISION	STRUCTURE TOP (TYPE 7-T)
		CITY OF POMPANO BEACH	
		SCALE: N.T.S.	DATE: JUNE 1998 DWG. NO. 408-2



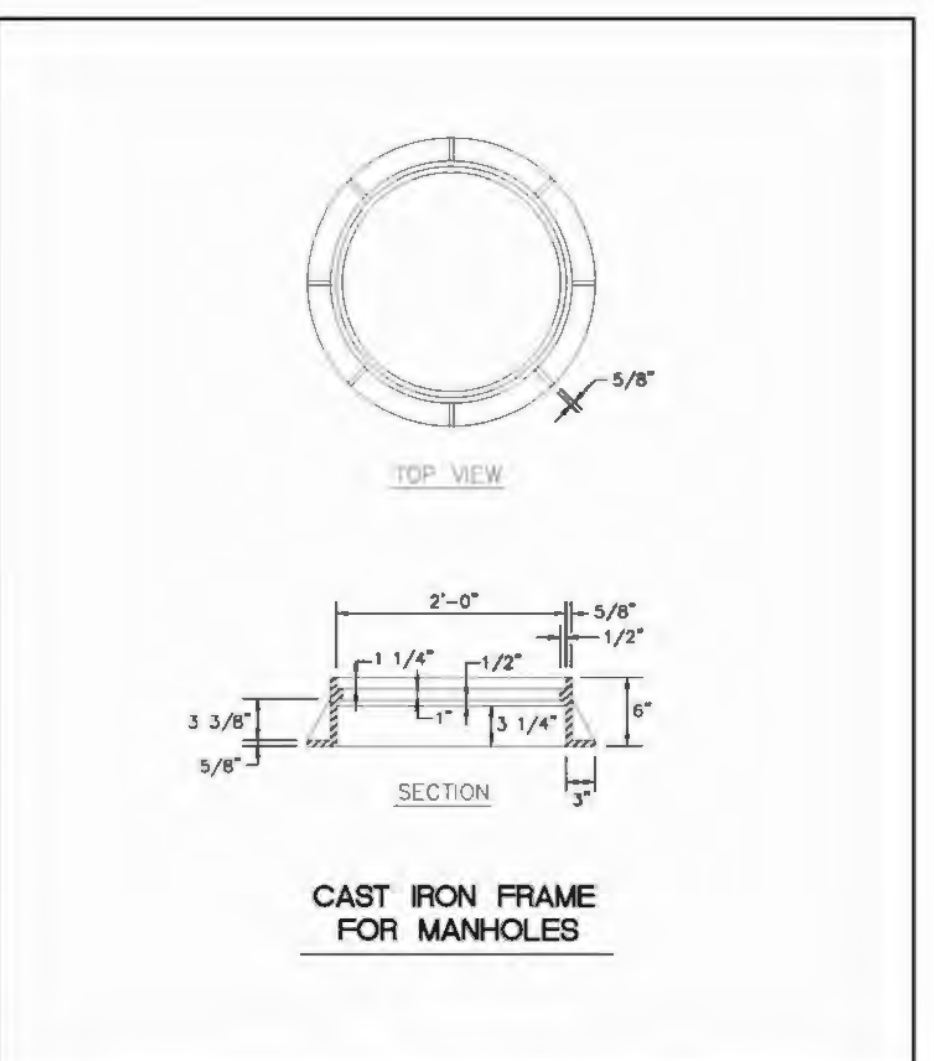
COVER FOR ALL FRAMES

ENGINEERING STANDARDS 2019			
REVISIONS	BY DATE	ENGINEERING DIVISION	COVER FOR MANHOLES AND INLETS
		CITY OF POMPANO BEACH	
		SCALE: N.T.S.	DATE: JUNE 1998 DWG. NO. 409-1



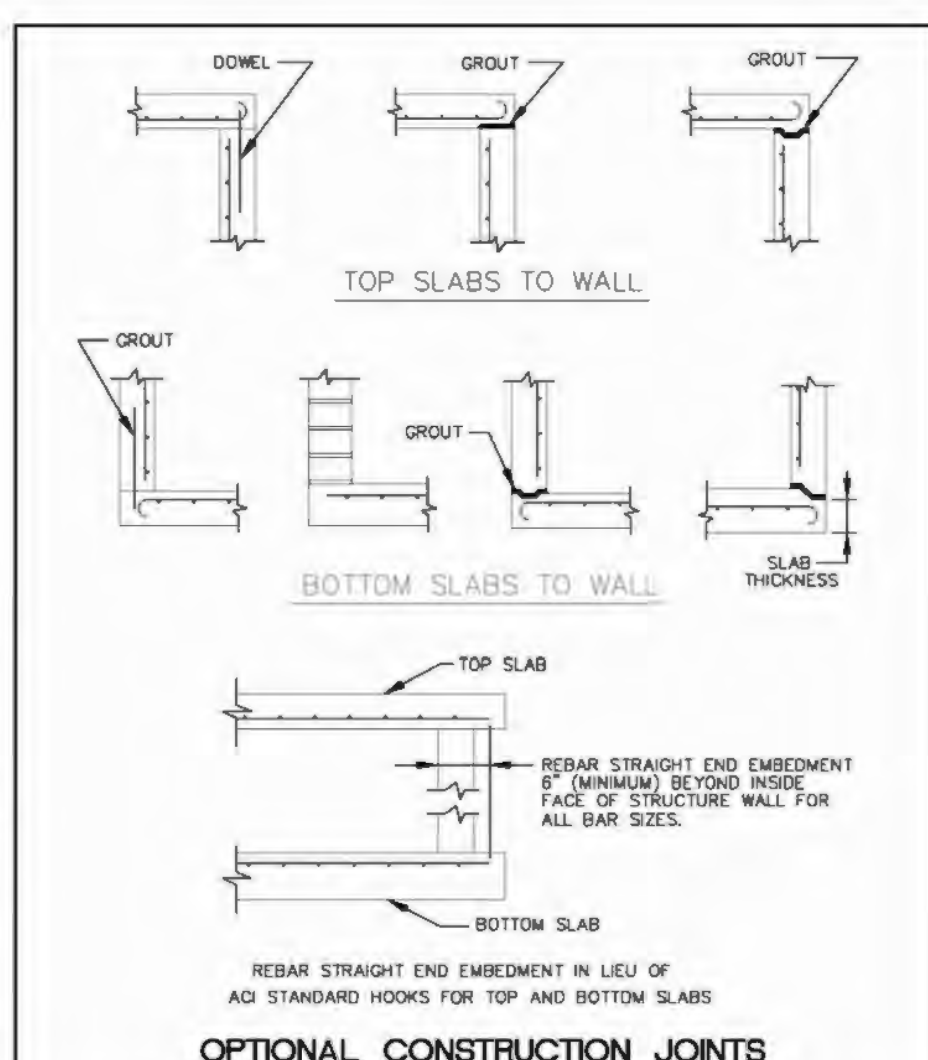
CAST IRON GRATES

ENGINEERING STANDARDS 2019			
REVISIONS	BY DATE	ENGINEERING DIVISION	CAST IRON GRATES
		CITY OF POMPANO BEACH	
		SCALE: N.T.S.	DATE: JUNE 1998 DWG. NO. 410-1



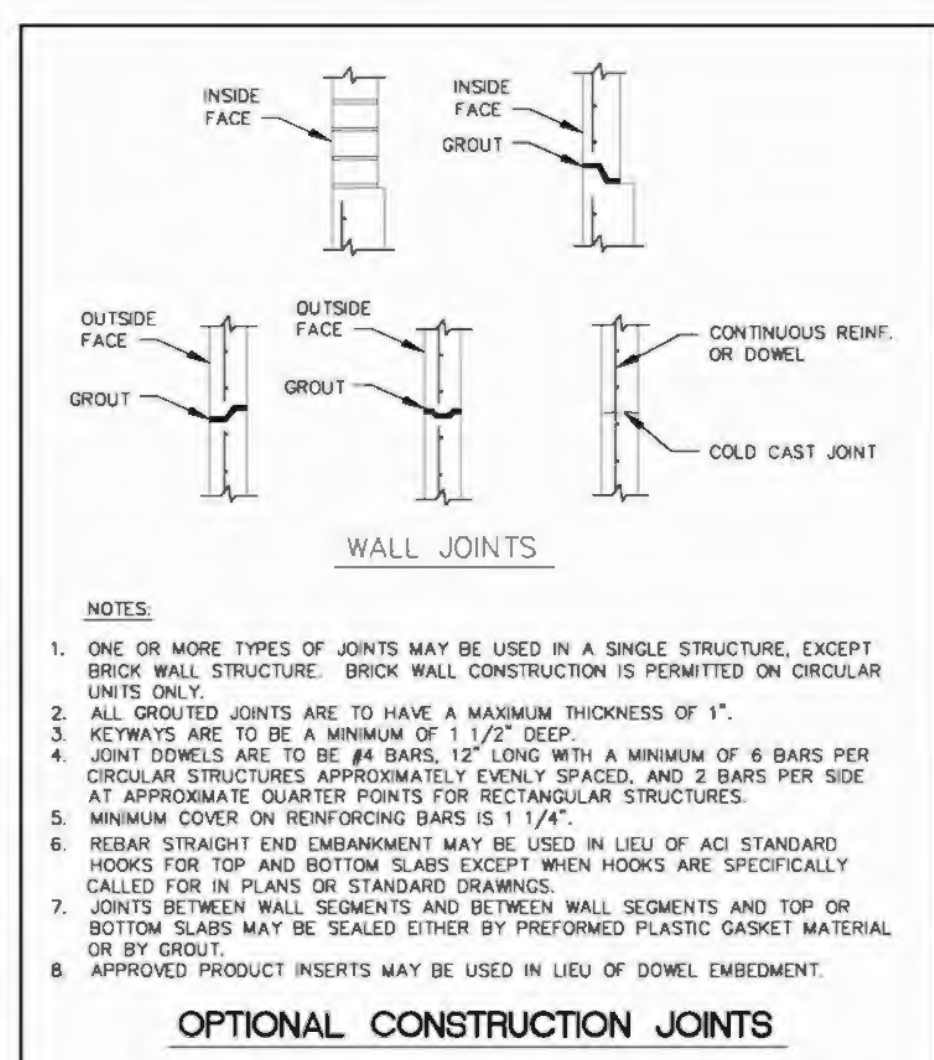
CAST IRON FRAME FOR MANHOLES

ENGINEERING STANDARDS 2019			
REVISIONS	BY DATE	ENGINEERING DIVISION	CAST IRON FRAME FOR MANHOLES
		CITY OF POMPANO BEACH	
		SCALE: N.T.S.	DATE: JUNE 1998 DWG. NO. 411-1



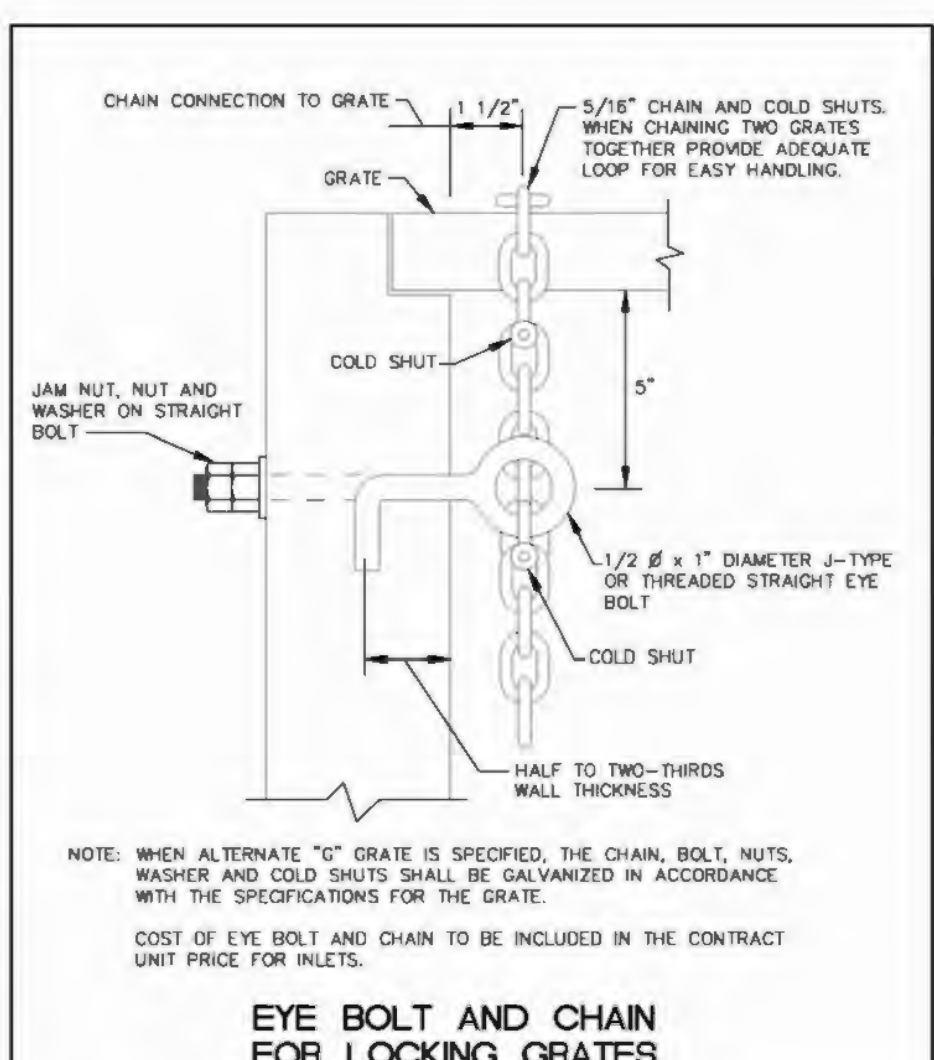
OPTIONAL CONSTRUCTION JOINTS

ENGINEERING STANDARDS 2019			
REVISIONS	BY DATE	ENGINEERING DIVISION	OPTIONAL CONSTRUCTION JOINTS
		CITY OF POMPANO BEACH	
		SCALE: N.T.S.	DATE: JUNE 1998 DWG. NO. 412-1



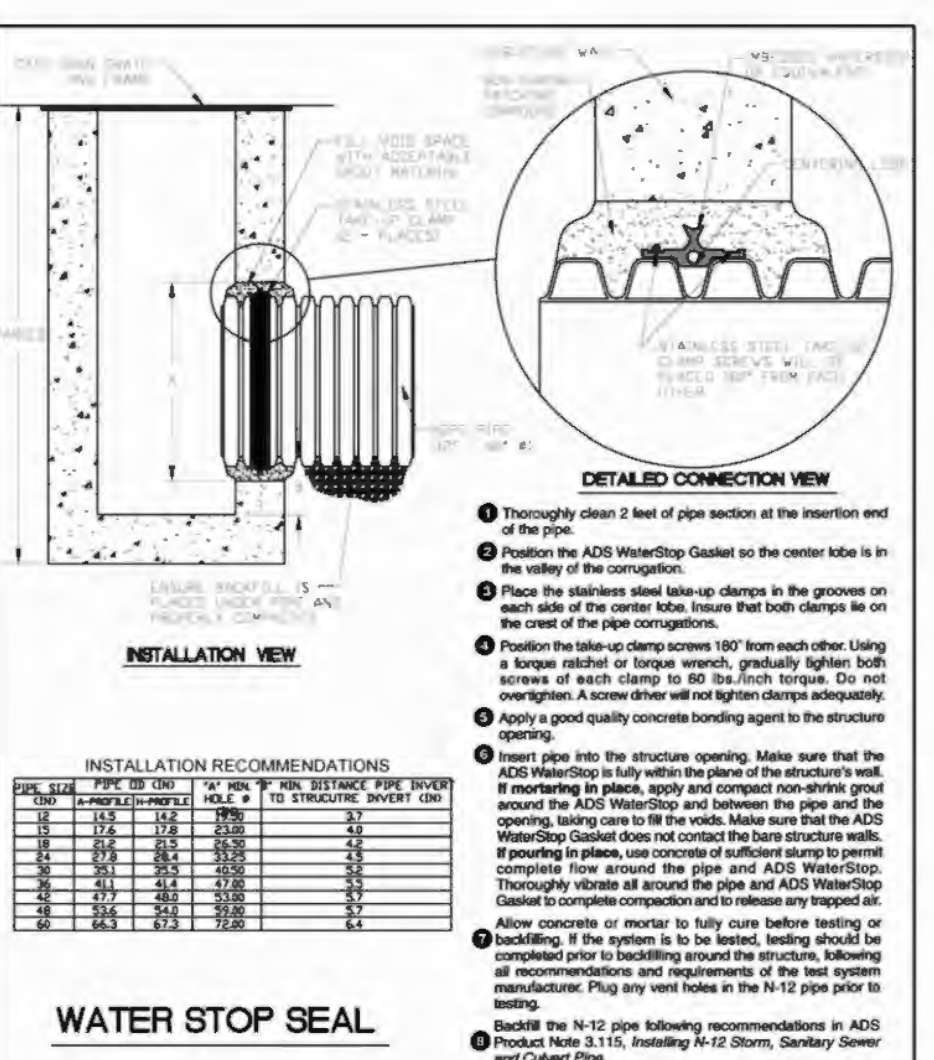
OPTIONAL CONSTRUCTION JOINT

ENGINEERING STANDARDS 2019			
REVISIONS	BY DATE	ENGINEERING DIVISION	OPTIONAL CONSTRUCTION JOINT
		CITY OF POMPANO BEACH	
		SCALE: N.T.S.	DATE: JUNE 1998 DWG. NO. 412-2




EYE BOLT AND CHAIN FOR LOCKING GRATES

ENGINEERING STANDARDS 2019			
REVISIONS	BY DATE	ENGINEERING DIVISION	EYE BOLT AND CHAIN
		CITY OF POMPANO BEACH	
		SCALE: N.T.S.	DATE: JUNE 1998 DWG. NO. 413-1



WATER STOP SEAL

ENGINEERING STANDARDS 2019			
REVISIONS	BY DATE	ENGINEERING DIVISION	WATER STOP SEAL
	TCW 04-08	CITY OF POMPANO BEACH	
		SCALE: N.T.S.	DATE: APRIL 2008 DWG. NO. 414-1



THIS ITEM HAS BEEN DIGITALLY SIGNED AND SEALED BY SHANE H. GRABSKI, P.E. ON Dec 02, 2021

PRINTED COPIES OF THIS DOCUMENT ARE NOT CONSIDERED SIGNED AND SEALED AND THE SIGNATURE MUST BE VERIFIED ON ANY ELECTRONIC COPIES

P221-1300006
1/26/2022



Revisions	

Phase:
DRG DOCUMENTS

Shane H Grabski
Digitally signed by Shane H Grabski
DN: c=US, o=Flynn Engineering Services P.A.,
#Qualifier=AD-141020000178442
5154790004C4C, cn=Shane H Grabski
Date: 2021.12.02 19:03:37 -05'00'

Scale:	1"=40'	Date:	11/05/19
Job No.:	05-0606.05	Drawn by:	11/22/21
Drawn by:	MDI	Checked by:	
Proj. Mgr.:			
Appr. by:			

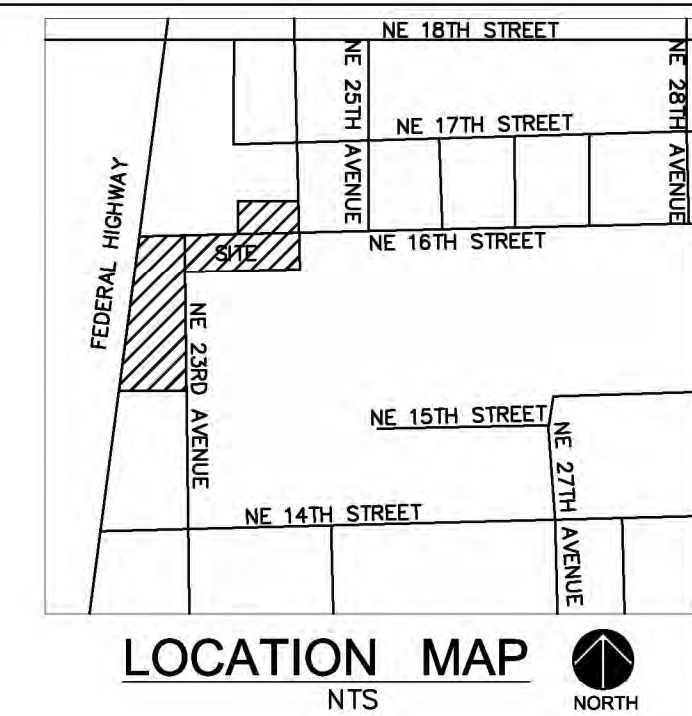


Revisions

Phase:
 DRC
 DOCUMENTS

Shane H Grabski


Digitally signed by Shane H Grabski
 DN: c=US, o=Flynn Engineering Services P.A., dnQualifier=A01410D0000017844 25154700004C4C, cn=Shane H Grabski
 Date: 2021.12.02 19:07:42 -05'00'
 Scale: 1"=40'
 Date: 09/28/21
 Job No: 05-0606.07
 Drawn by: SHG
 Date: 12/21/21
 Project No: SHG
 Scale: C2.0
 Project Manager: SHG
 Date: 12/21/21
 Appr. by: SHG
 Date: 12/21/21
 4 of 6



WATER AND SEWER NOTES:

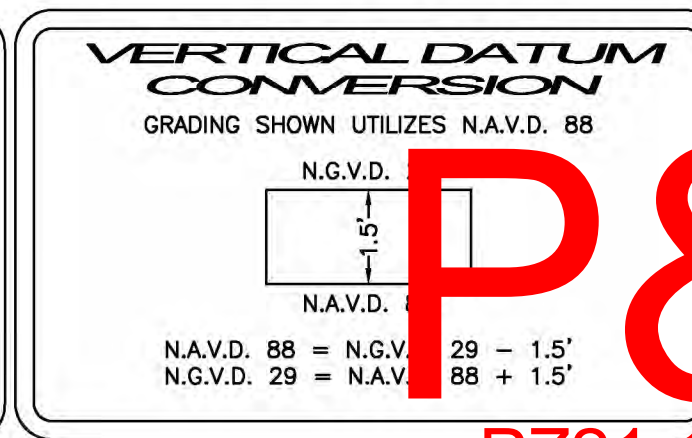
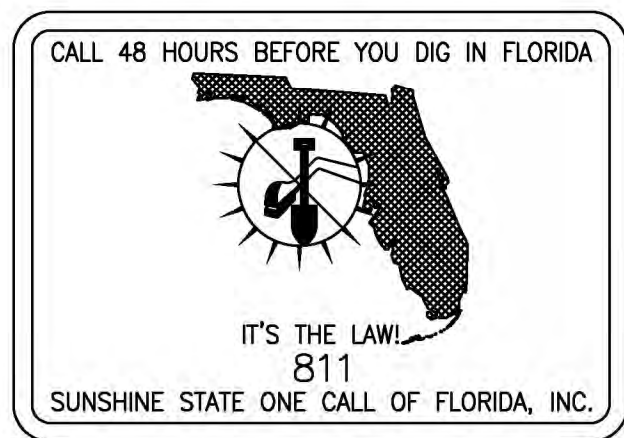
- CLEANOUTS AND MANHOLES ON SANITARY LINES ARE TO BE ADJUSTED TO BE FLUSH WITH FINISHED GRADE.
- CONTRACTOR SHALL PROVIDE FITTINGS (WYES, TEE, REDUCERS, ETC.) AS REQUIRED TO FURNISH A COMPLETE WORKING SYSTEM BASED ON THE LAYOUT SHOWN ON THESE PLANS.
- CONTRACTOR SHALL PROVIDE ANY EASEMENT DOCUMENTATION AROUND MH'S, BACKFLOW PREVENTORS, MAINLINES, METERS, ETC. AS REQUIRED BY THE CITY SO THAT THE OWNER MAY RECORD ANY EASEMENTS WITH THE CITY. CONTRACTOR'S SURVEYOR MUST COORDINATE WITH THE CITY AND PROVIDE ALL NECESSARY EASEMENT DOCUMENTATION TO THE OWNER. THE OWNER MUST THEN PROVIDE ALL RECORDED UTILITY EASEMENT DOCUMENTS TO THE CITY PRIOR TO FINAL ACCEPTANCE.
- CONTRACTOR IS RESPONSIBLE TO COORDINATE WITH THE CITY UTILITY DEPT. ANY WATER MAIN CONNECTIONS, UTILITY CONNECTIONS AND SCHEDULE MUST BE APPROVED BY THE CITY PRIOR TO IMPLEMENTATION. THE CONTRACTOR IS REQUIRED TO PAY FOR ALL COSTS ASSOCIATED WITH THIS WORK REGARDLESS OF WHETHER OR NOT THE UTILITY OR THE CONTRACTOR PERFORMS THE WORK.
- W.M./S.S. MAINS TO BE LOCATED 5' CLEAR OF ALL OBSTRUCTIONS, POLES, BOXES, CULVERTS, ETC. W.M./S.S. MAINS MUST BE LOCATED 5' FROM TREES. F.H.'S MUST HAVE A 7.5' CLEAR RADIUS FROM ALL.
- SITE UTILITY CONTRACTOR SHALL COORDINATE W/ THE BUILDING PLUMBING CONTRACTOR FOR EXACT LOCATION OF CONNECTION POINTS BETWEEN BUILDING AND SITE WATER, SEWER AND DRAINAGE LINES VERTICALLY AND HORIZONTALLY.
- PRESSURE TESTING AND CERTIFICATION SHALL FOLLOW THE BROWARD COUNTY HEALTH DEPARTMENT STANDARDS.
- ALL SANITARY SEWER LATERALS SHALL CROSS UNDER WATER MAINS WITH A MINIMUM OF 18" SEPARATION UNLESS OTHERWISE NOTED. A 20 FOOT SECTION OF DUCTILE IRON PIPE WATER MAIN CENTERED CROSSING IS REQUIRED IF LESS THAN 18" VERTICAL SEPARATION OCCURS BETWEEN THE SEWER LATERAL AND WATER MAIN.
- ALL UNDERGROUND UTILITIES TO BE REMOVED SHALL BE CAPPED OFF AT THE POINT NEAREST TO THE UTILITIES OR DRAINAGE LINES THAT WILL REMAIN IN SERVICE. NOTIFY THE ENGINEER OF RECORD BEFORE REMOVING ANY UTILITIES THAT ARE CURRENTLY IN SERVICE. THE CONTRACTOR SHALL NOT REMOVE ANY UTILITY SERVICE TO ANY EXISTING BUILDING THAT WILL REMAIN AND SHALL DIG UP AND COMPLETELY REMOVE AND/OR ABANDON ANY UTILITY SERVICE THAT IS NO LONGER REQUIRED. THE CONTRACTOR SHALL INFORM AND CONSULT THE ENGINEER OF RECORD PRIOR TO REMOVING ANY LINES.
- CONTRACTOR SHALL VERIFY EXISTING WATER MAIN LOCATION AND ELEVATION AND NOTIFY THE ENGINEER OF ANY DIFFERENCE FROM THE DESIGN PRIOR TO CONSTRUCTION AND/OR EXCAVATION.
- PROPOSED FIRE LINES (I.E. MAINS, SERVICES, SIAMESE CONNECTION LINES, ETC.) TO BE INSTALLED BY A STATE LICENSED FIRE LINE CONTRACTOR PER F.S. 633.
- FIRE LINES TO BE INSPECTED BY A CERTIFIED FIRE LINE INSPECTOR.
- STATE LICENSED FIRE LINE CONTRACTOR, UPON COMPLETION OF REQUIRED TESTING, SHALL ISSUE A "LICENSED UNDERGROUND TEST CERTIFICATE" PRIOR TO ACCEPTANCE FOR PLACING FIRE LINE INTO SERVICE.
- ANY EXISTING UNUTILIZED WATER &/OR SEWER CONNECTION TO THE SUBJECT LOT(S) MUST BE RETIRED AT THE MAIN AS PER CITY SPECIFICATION.
 - IF THE EXISTING MAIN IS CLAY PIPE & HAS CIPP LINER CURRENTLY INSTALLED, INSTALL A SECTIONAL LINER IN THE MAIN OVER THE OLD LATERAL THUS ELIMINATING THE LATERAL.
 - IF THE EXISTING MAIN IS CLAY PIPE, DIG DOWN CUT OLD CLAY PIPE, SLEEVE BACK IN WITH PVC & CITY APPROVED COUPLINGS.
 - IF THE EXISTING MAIN IS CLAY PIPE & YOU ARE REQUIRED TO RETIRE MULTIPLE LATERALS FOR A PROJECT, IT MAY BE CHEAPER FOR THE CONTRACTOR TO INSTALL A CITY APPROVED CIPP LINER FROM MANHOLE TO MANHOLE AND NOT CUT OUT THE LATERALS THAT THEY ARE RETIRING.
 - IF THE EXISTING MAIN IS PVC PIPE, REMOVE THE LATERAL PIPE FROM THE PVC WYE FITTING AND INSTALL A PLUG INTO THE WYE. INSTALL A GREEN LOCATING MARKING BALL AT THE LATERAL LOCATING, NO DEEPER THAN 4 FT. BELOW GRADE.
- ANY EXISTING UNUTILIZED WATER AND/OR SEWER CONNECTION TO THE LOTS MUST BE CUT & CAPPED AT THE MAIN FOR WATER SERVICES & SEWER LATERAL REMOVED FROM THE MAIN & SLEEVED IN WITH NEW PIPING.

TOTAL DAILY GALLON PER DAY WATER CONSUMPTION: 63,561
 TOTAL DAILY GALLON PER DAY WASTEWATER DISCHARGE: 63,561

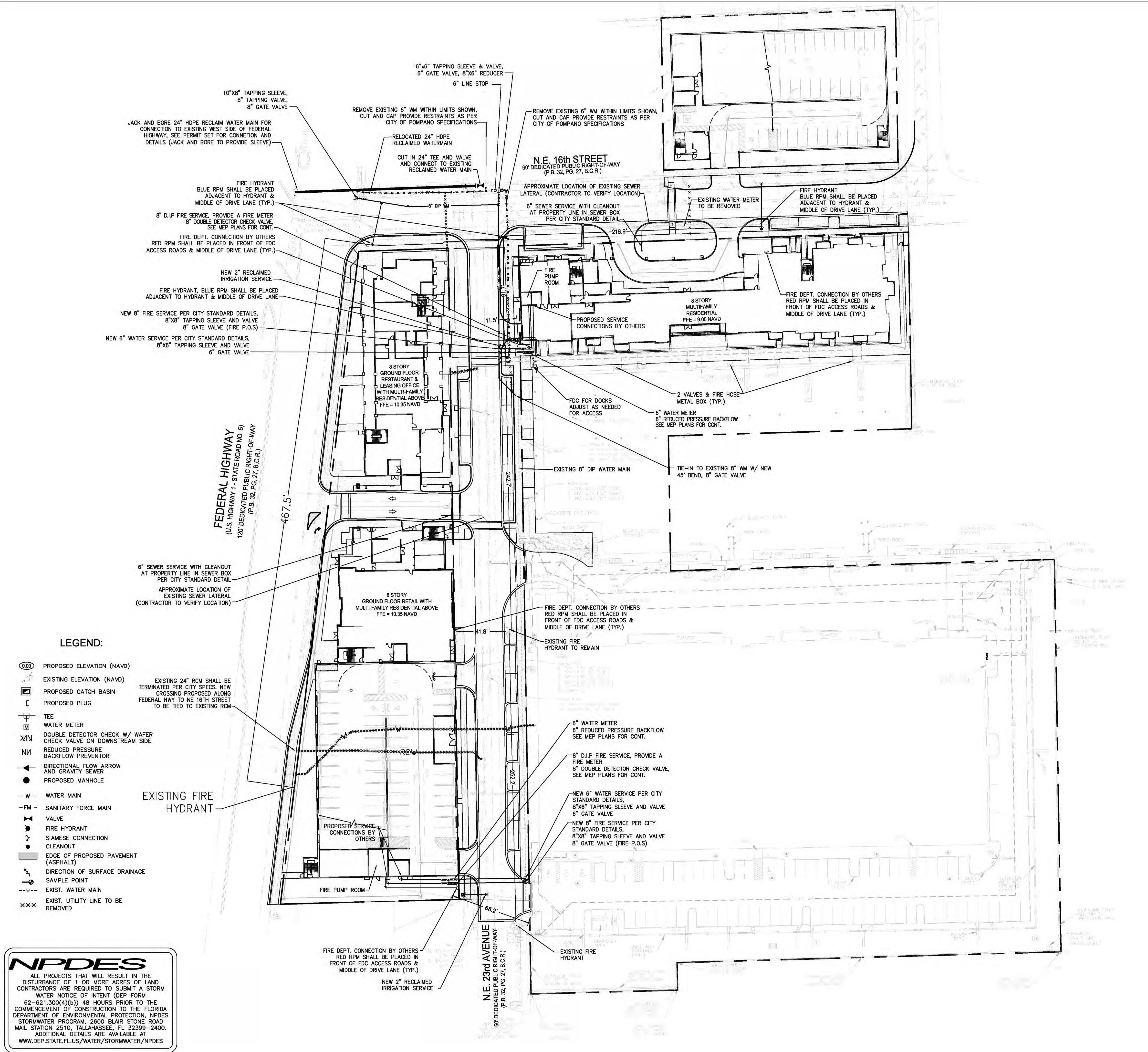


THIS ITEM HAS BEEN DIGITALLY SIGNED AND SEALED BY SHANE H. GRABSKI, P.E. ON Dec 02, 2021

PRINTED COPIES OF THIS DOCUMENT ARE NOT CONSIDERED SIGNED AND SEALED AND THE SIGNATURE MUST BE VERIFIED ON ANY ELECTRONIC COPIES



P&Z
 PZ21-1300006
 1/26/2022



10"x8" TAPPING SLEEVE, 8" TAPPING VALVE, 8" GATE VALVE
 JACK AND BORE 24" HDPE RECLAIM WATER MAIN FOR CONNECTION TO EXISTING WEST SIDE OF FEDERAL HIGHWAY, SEE PERMIT SET FOR CONNECTION AND DETAILS (JACK AND BORE TO PROVIDE SLEEVE)
 REMOVE EXISTING 6" WM WITHIN LIMITS SHOWN, CUT AND CAP PROVIDE RESTRAINTS AS PER CITY OF POMPANO SPECIFICATIONS
 RELOCATED 24" HDPE RECLAIMED WATERMAIN
 CUT IN 24" TEE AND VALVE AND CONNECT TO EXISTING RECLAIMED WATER MAIN
 REMOVE EXISTING 6" WM WITHIN LIMITS SHOWN, CUT AND CAP PROVIDE RESTRAINTS AS PER CITY OF POMPANO SPECIFICATIONS
 APPROXIMATE LOCATION OF EXISTING SEWER LATERAL (CONTRACTOR TO VERIFY LOCATION)
 6" SEWER SERVICE WITH CLEANOUT AT PROPERTY LINE IN SEWER BOX PER CITY STANDARD DETAIL
 EXISTING WATER METER TO BE REMOVED
 FIRE HYDRANT BLUE RPM SHALL BE PLACED ADJACENT TO HYDRANT & MIDDLE OF DRIVE LANE (TYP.)
 8" D.I.P. FIRE SERVICE, PROVIDE A FIRE METER 8" DOUBLE DETECTOR CHECK VALVE SEE MEP PLANS FOR CONT.
 FIRE DEPT. CONNECTION BY OTHERS RED RPM SHALL BE PLACED IN FRONT OF FDC ACCESS ROADS & MIDDLE OF DRIVE LANE (TYP.)
 NEW 2" RECLAIMED IRRIGATION SERVICE
 FIRE HYDRANT, BLUE RPM SHALL BE PLACED ADJACENT TO HYDRANT & MIDDLE OF DRIVE LANE
 NEW 8" FIRE SERVICE PER CITY STANDARD DETAILS, 8"x6" TAPPING SLEEVE AND VALVE 8" GATE VALVE (FIRE P.O.S)
 NEW 6" WATER SERVICE PER CITY STANDARD DETAILS, 8"x6" TAPPING SLEEVE AND VALVE 8" GATE VALVE

NE 16th STREET
 60' DEDICATED PUBLIC RIGHT-OF-WAY (P.B. 32, PG. 27, B.C.R.)

FEDERAL HIGHWAY
 (U.S. HIGHWAY 1 - STATE ROAD NO. 5)
 120' DEDICATED PUBLIC RIGHT-OF-WAY (P.B. 32, PG. 27, B.C.R.)

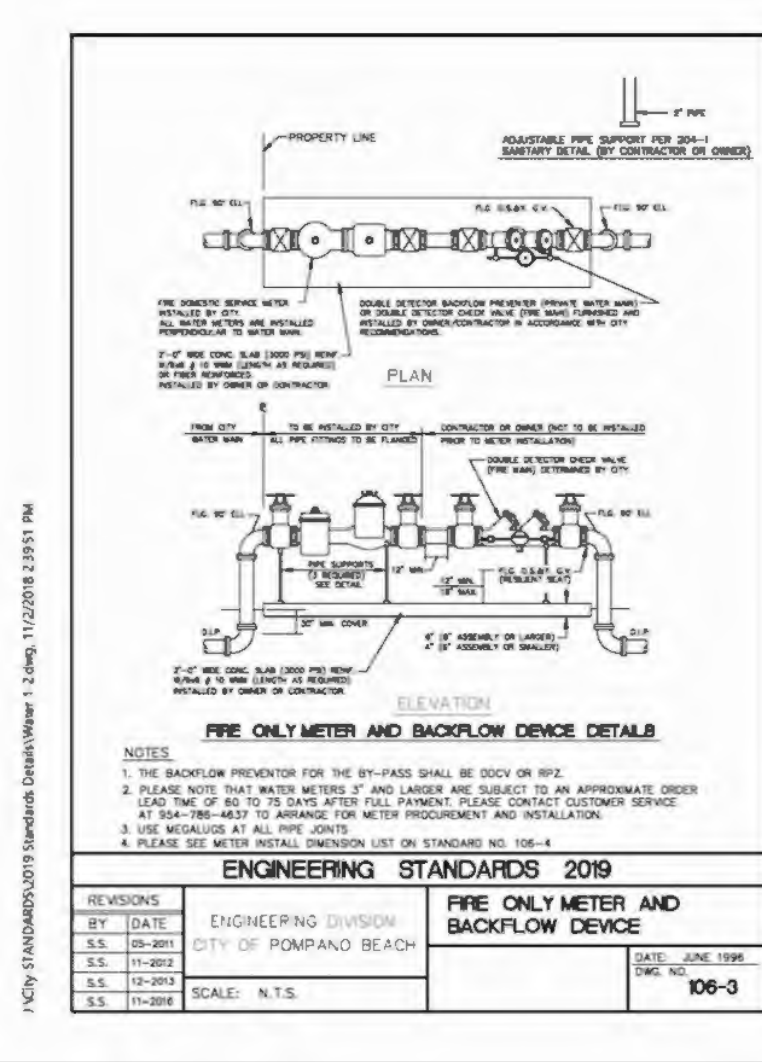
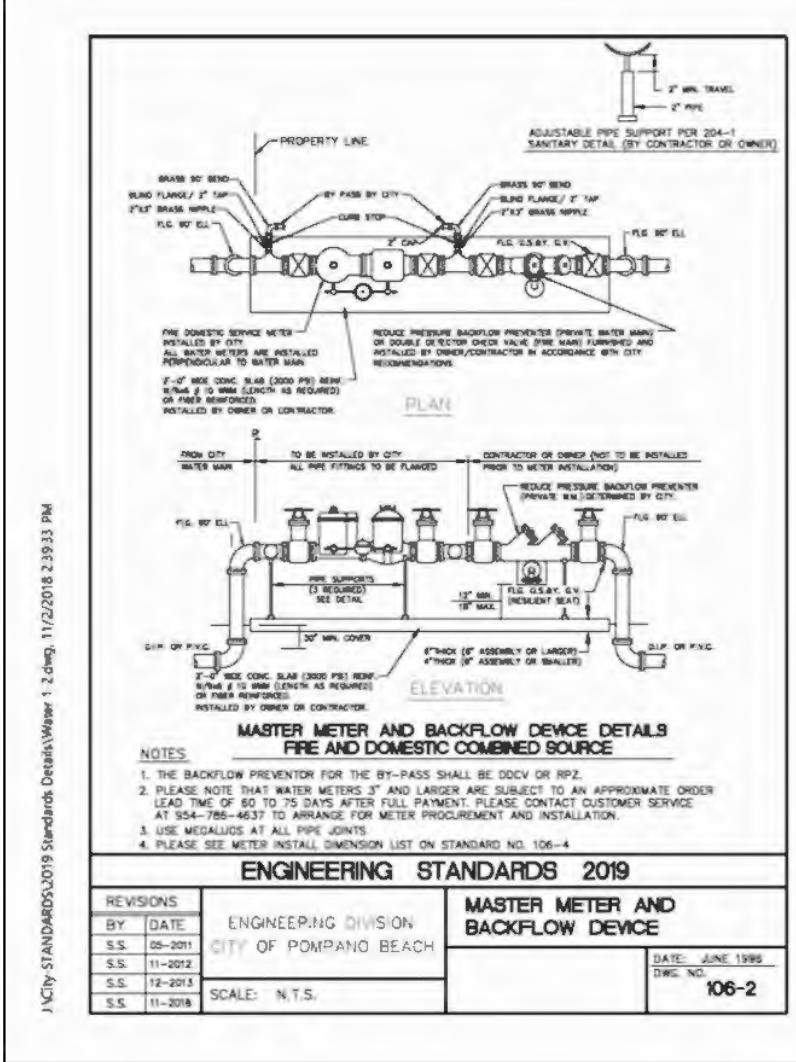
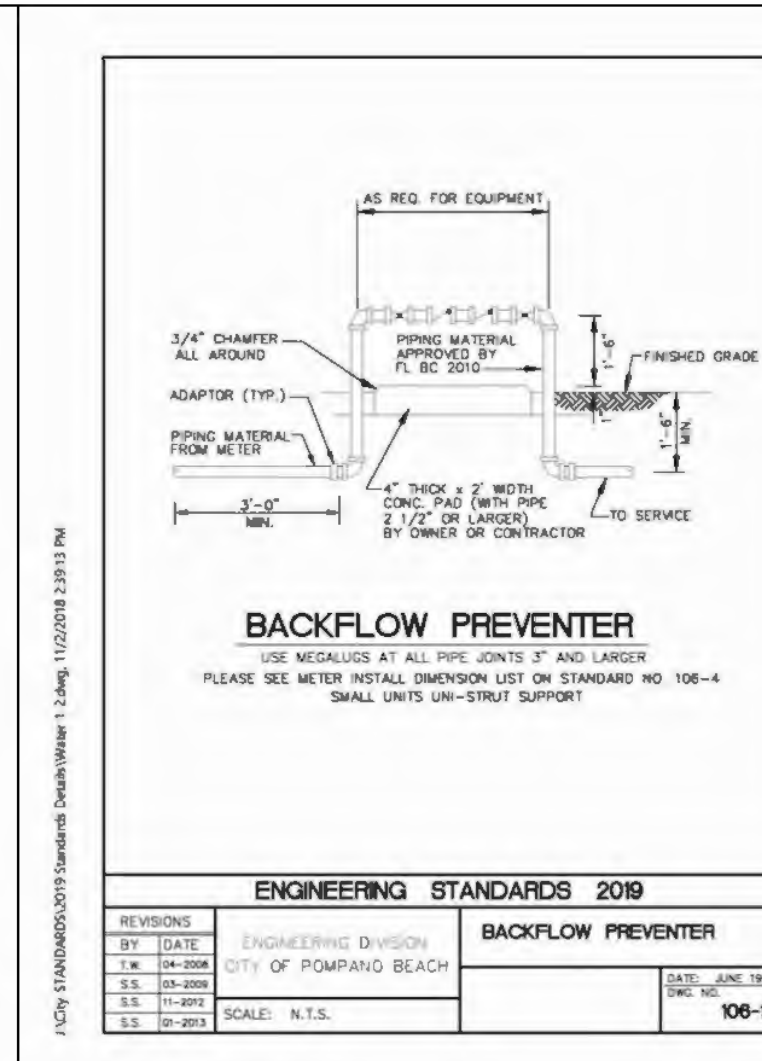
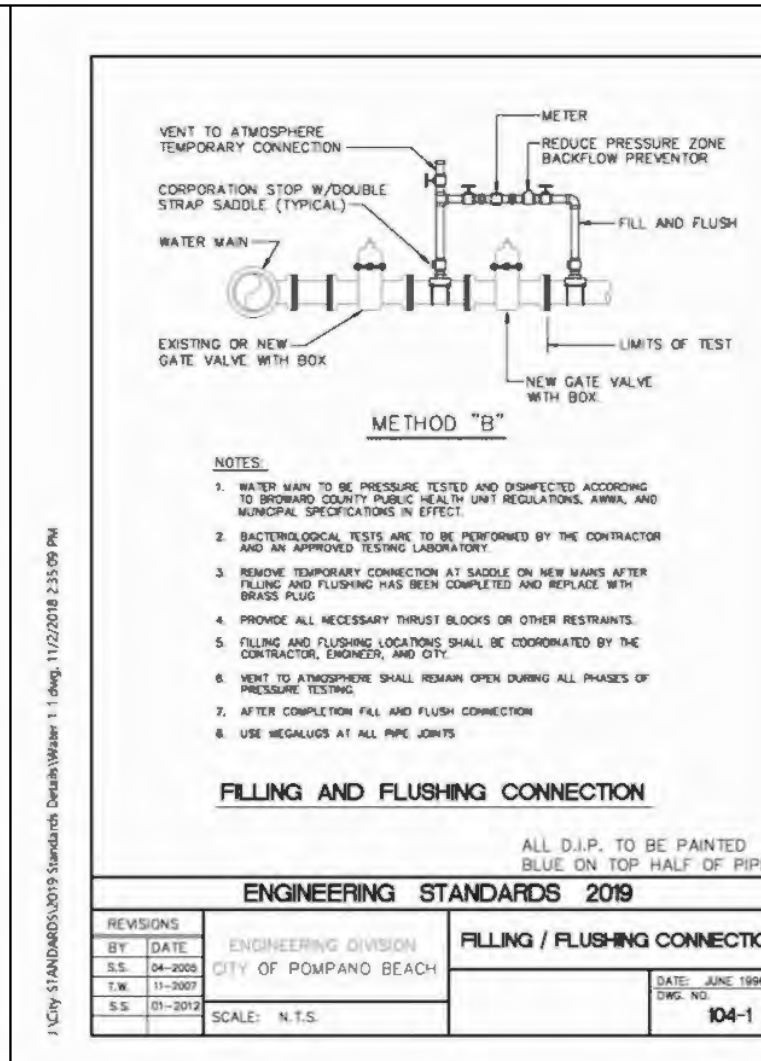
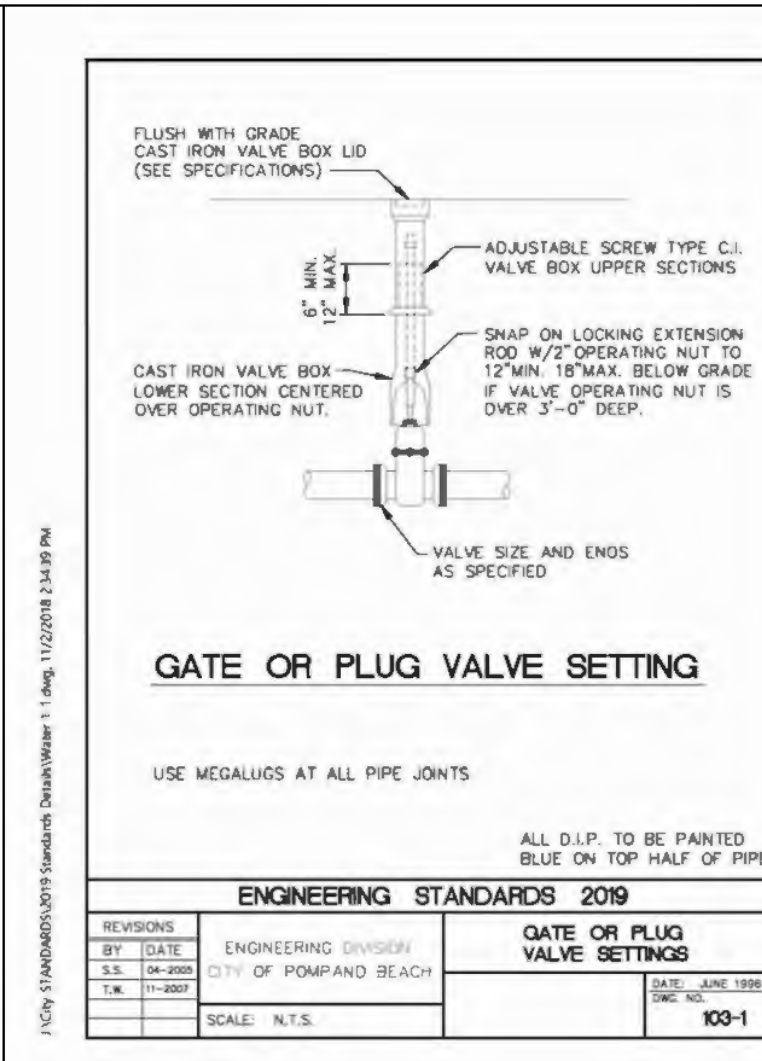
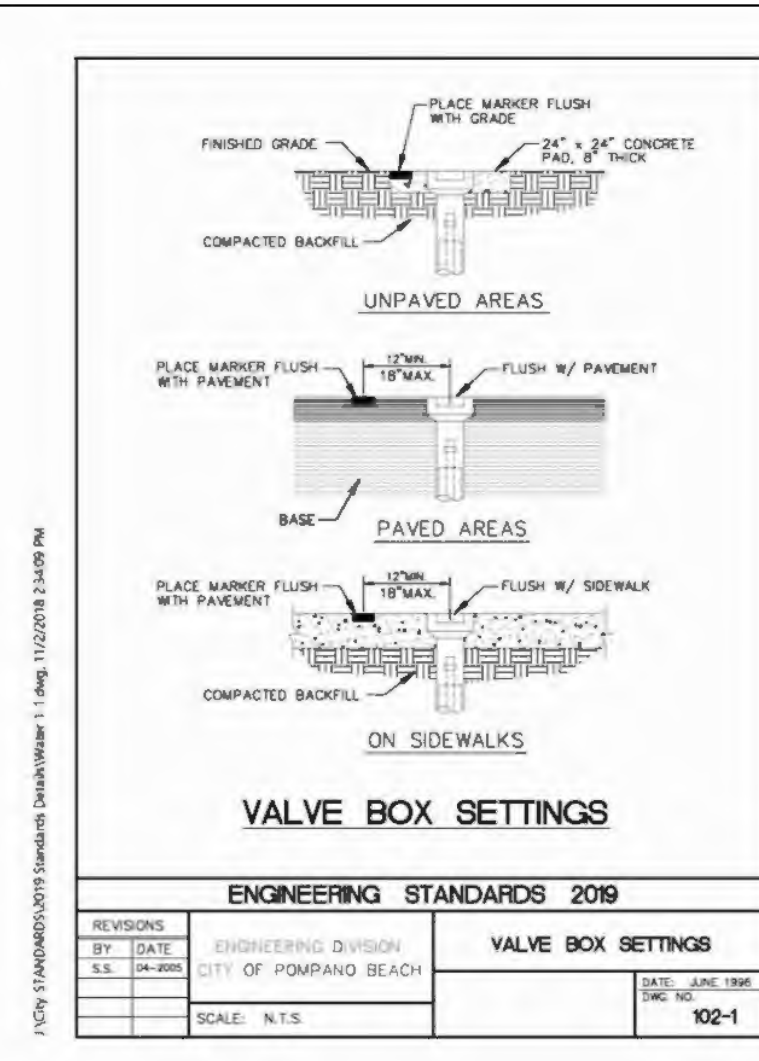
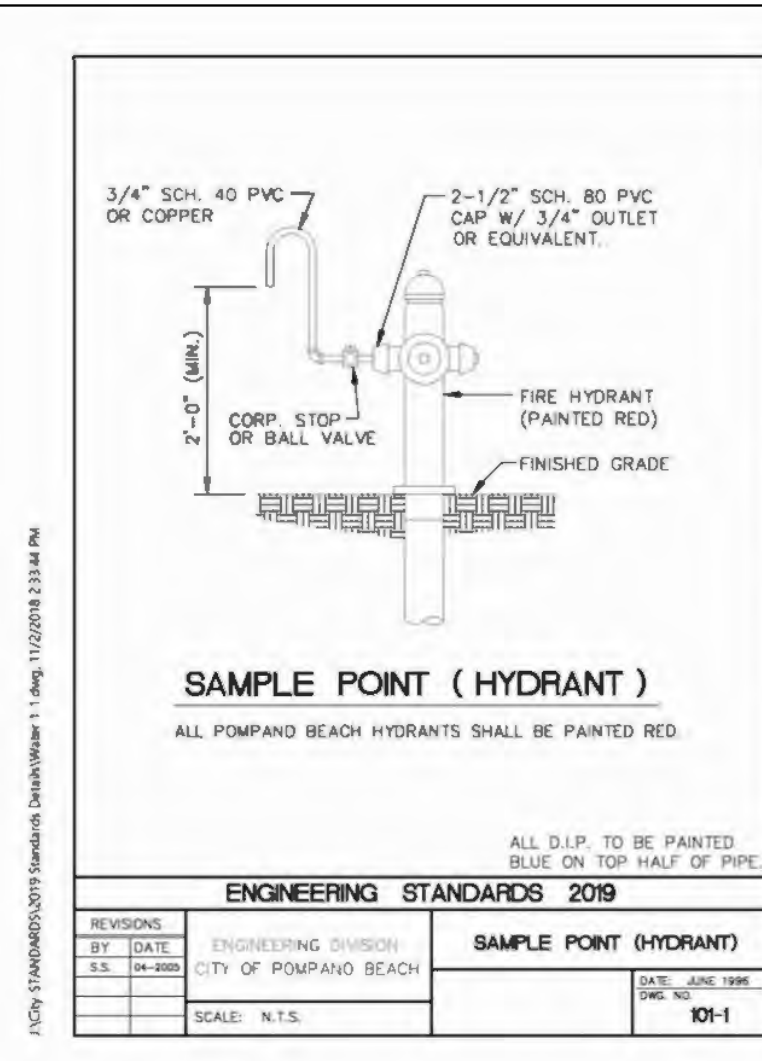
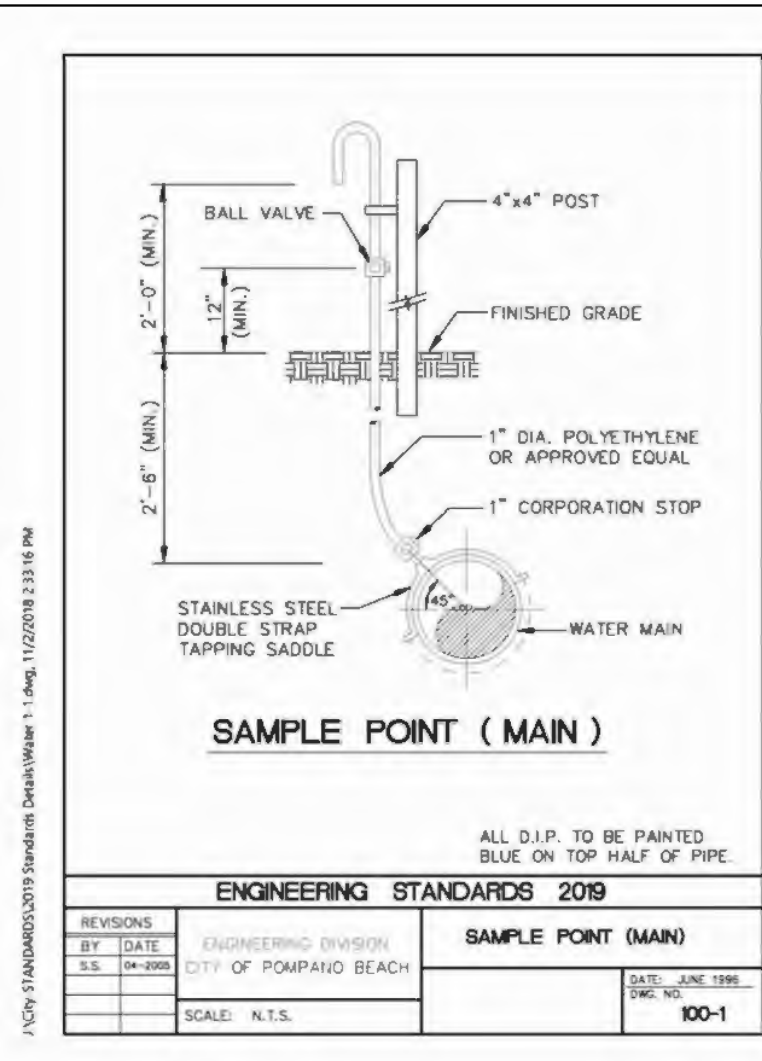
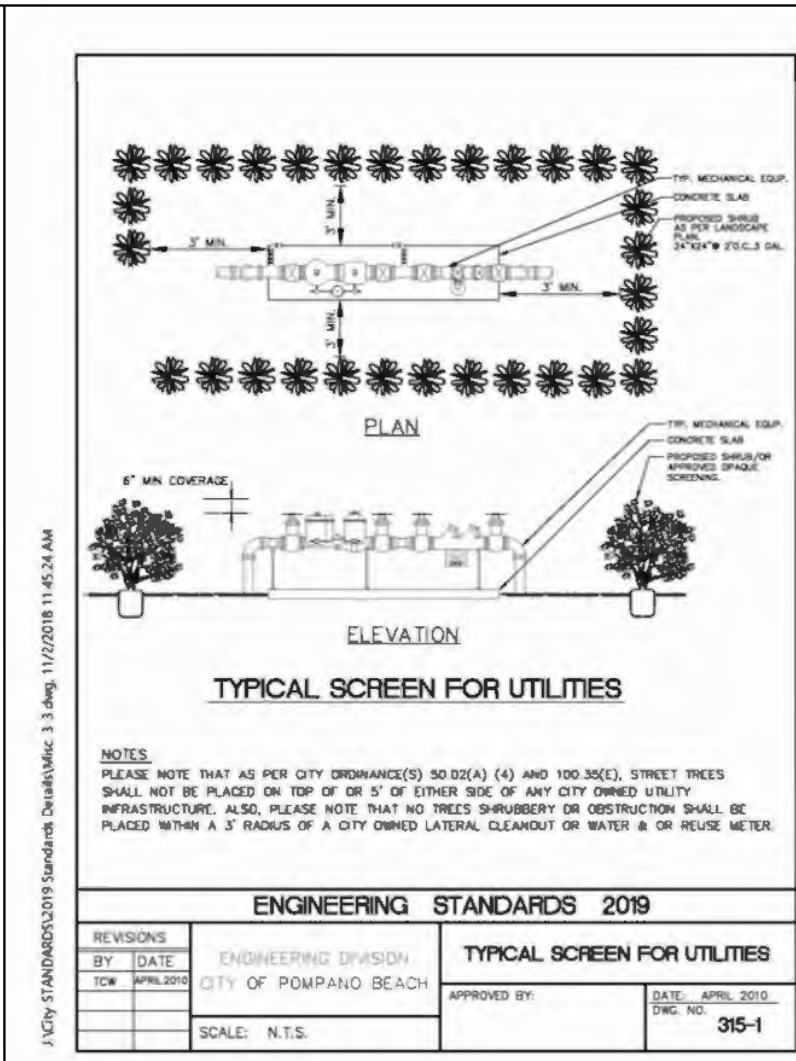
NE 23rd AVENUE
 60' DEDICATED PUBLIC RIGHT-OF-WAY (P.B. 32, PG. 27, B.C.R.)

LEGEND:

- 0.00 PROPOSED ELEVATION (NAVD)
- EXISTING ELEVATION (NAVD)
- ▭ PROPOSED CATCH BASIN
- ⊞ PROPOSED PLUG
- ⊕ TEE
- ⊗ WATER METER
- ⊗ DOUBLE DETECTOR CHECK W/ WAFFER CHECK VALVE ON DOWNSTREAM SIDE
- ⊗ REDUCED PRESSURE BACKFLOW PREVENTOR
- DIRECTIONAL FLOW ARROW AND GRAVITY SEWER
- PROPOSED MANHOLE
- - - WATER MAIN
- FM- SANITARY FORCE MAIN
- ⊕ VALVE
- ⊕ FIRE HYDRANT
- ⊕ SIAMESE CONNECTION
- CLEANOUT
- EDGE OF PROPOSED PAVEMENT (ASPHALT)
- DIRECTION OF SURFACE DRAINAGE
- SAMPLE POINT
- - - EXIST. WATER MAIN
- - - EXIST. UTILITY LINE TO BE REMOVED
- EXISTING FIRE HYDRANT
- EXISTING 24" RCM SHALL BE TERMINATED PER CITY SPEC. NEW CROSSING PROPOSED ALONG FEDERAL HWY TO NE 16TH STREET TO BE TIED TO EXISTING RCM

NPDES
 ALL PROJECTS THAT WILL RESULT IN THE DISTURBANCE OF 1 OR MORE ACRES OF LAND CONTRACTORS ARE REQUIRED TO SUBMIT A STORM WATER NOTICE OF INTENT (DEP FORM 62-621.300(4)(b)) 48 HOURS PRIOR TO THE COMMENCEMENT OF CONSTRUCTION TO THE FLORIDA DEPARTMENT OF ENVIRONMENTAL PROTECTION, NPDES STORMWATER PROGRAM, 2600 BLAIR STONE ROAD, MAIL STATION 2510, TALLAHASSEE, FL 32399-2400. ADDITIONAL DETAILS ARE AVAILABLE AT WWW.DEP.STATE.FL.US/WATER/STORMWATER/NPDES

Drawing name: F:\2005_jobs\05-0606.08\05-0606.08 SITE PD.dwg
 Dec 02, 2021 8:34pm



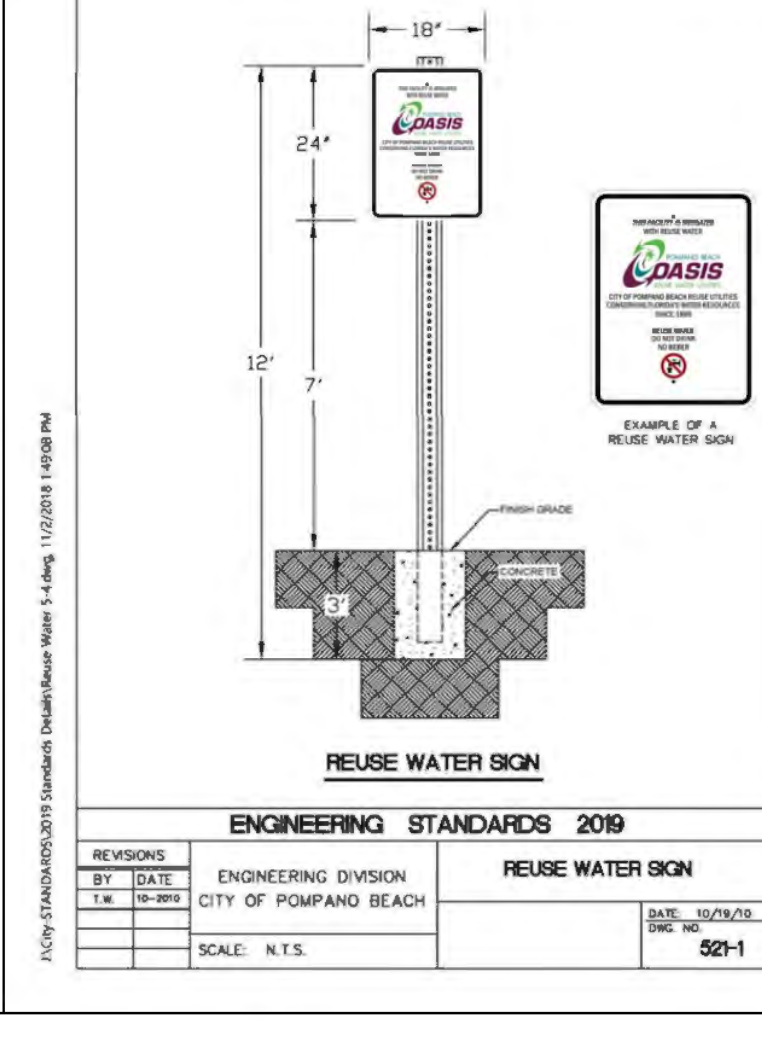
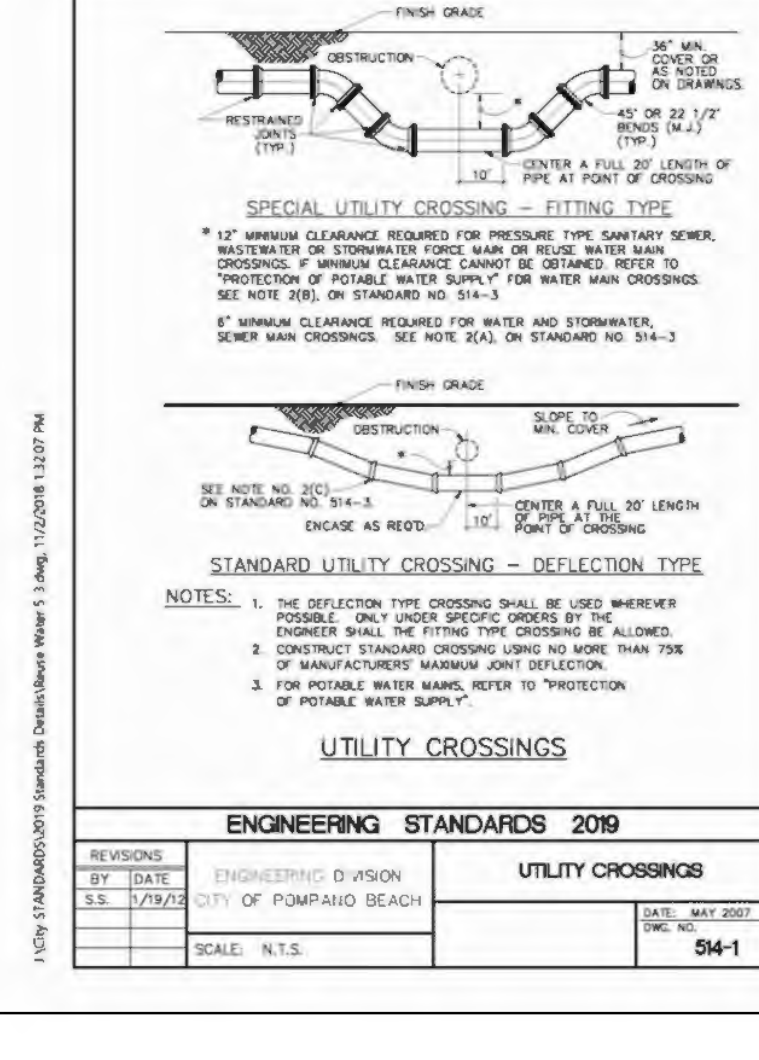
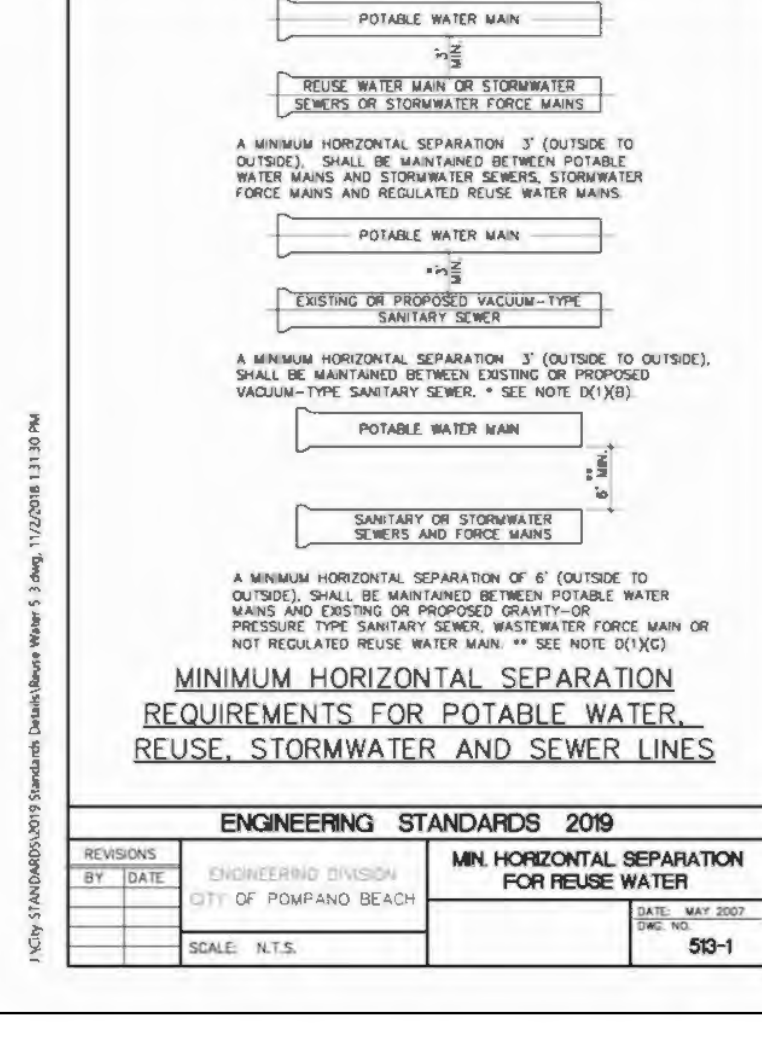
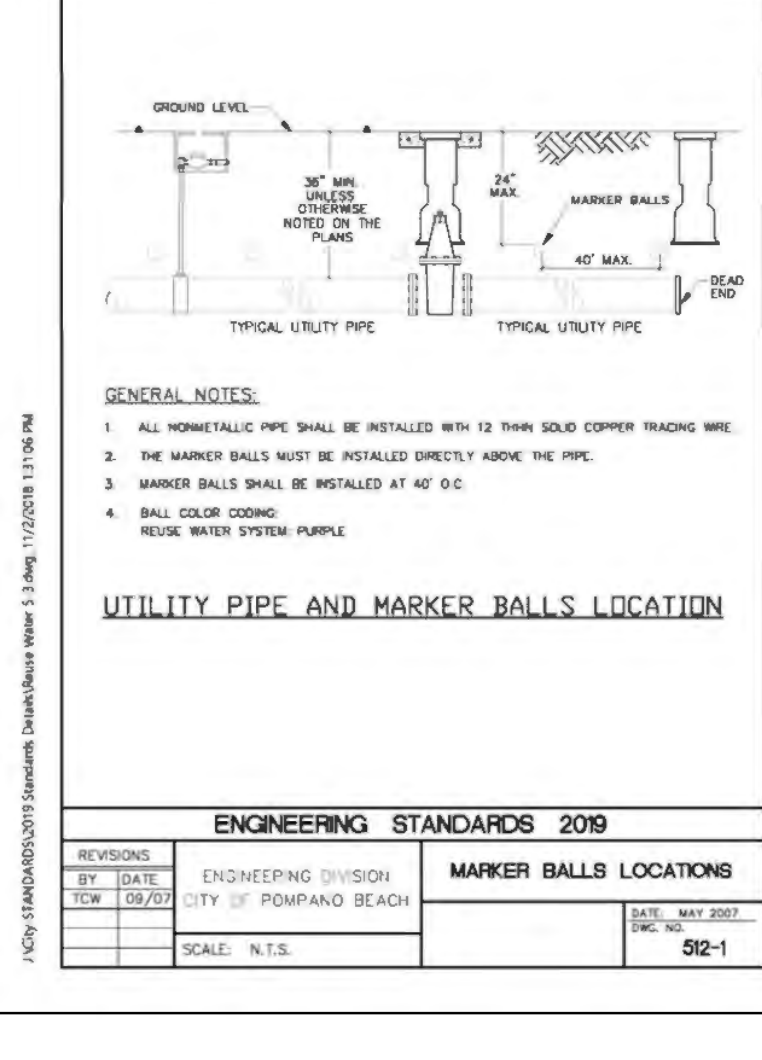
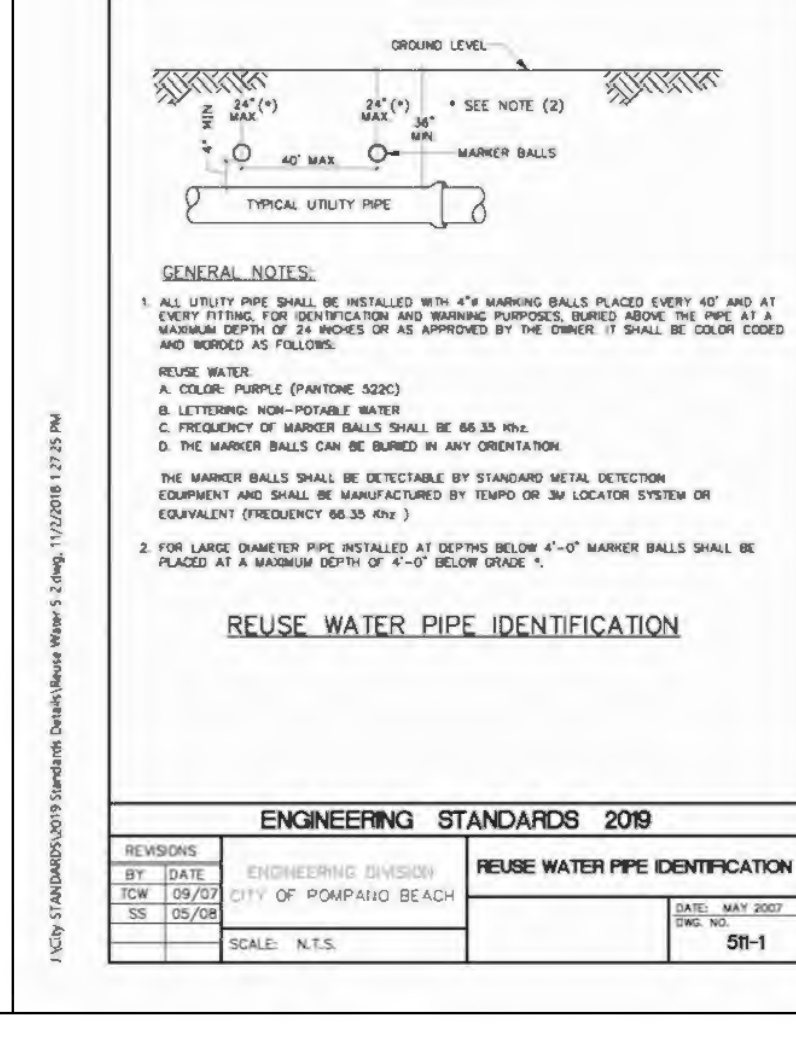
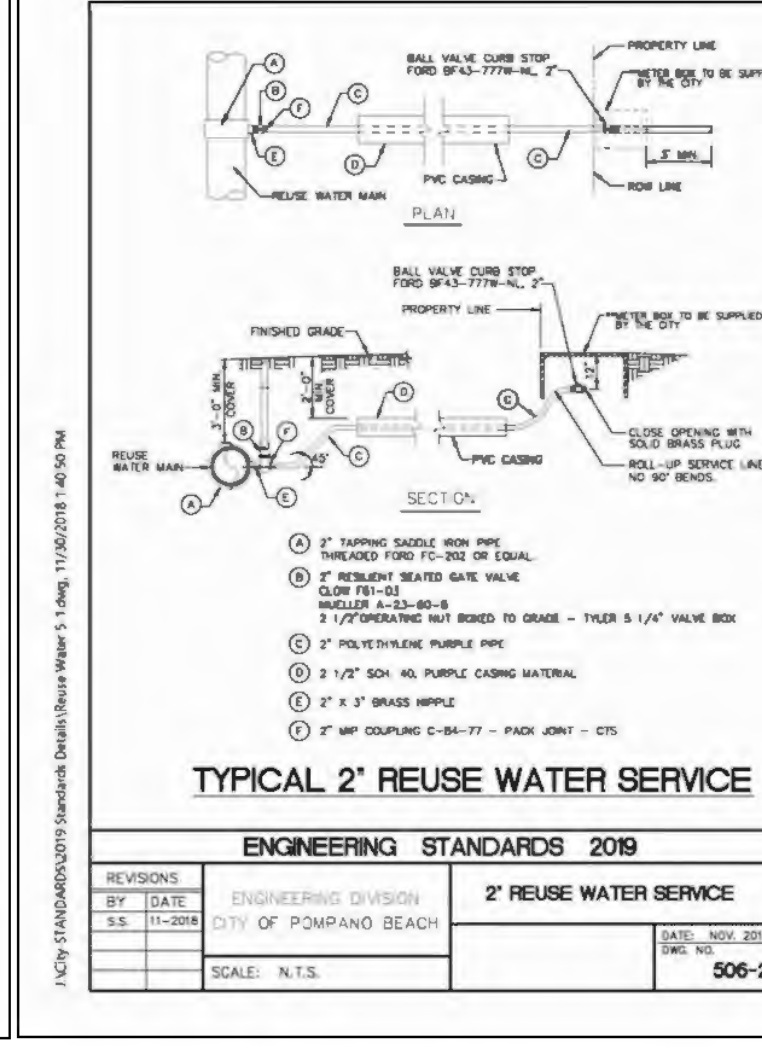
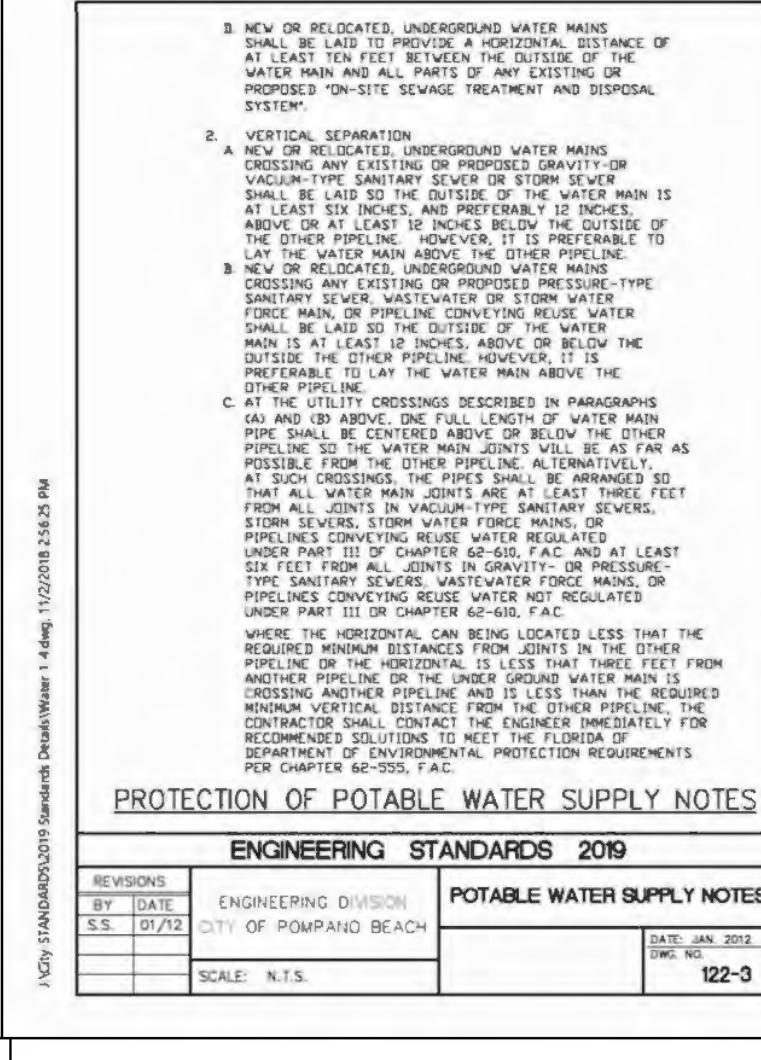
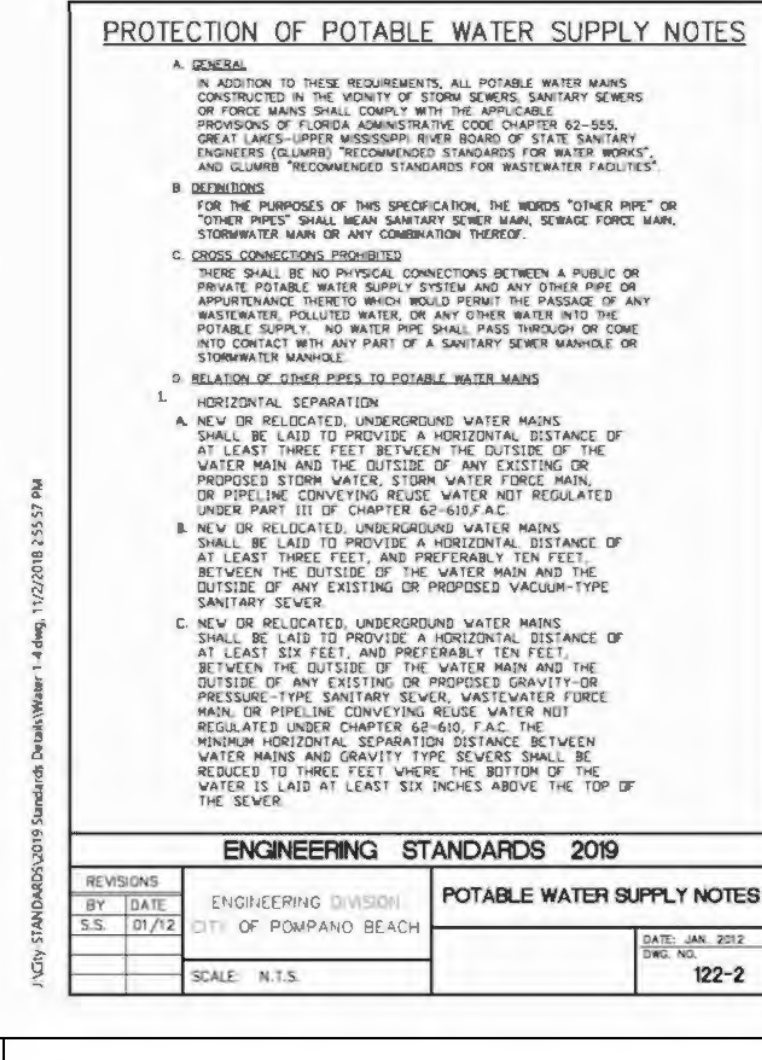
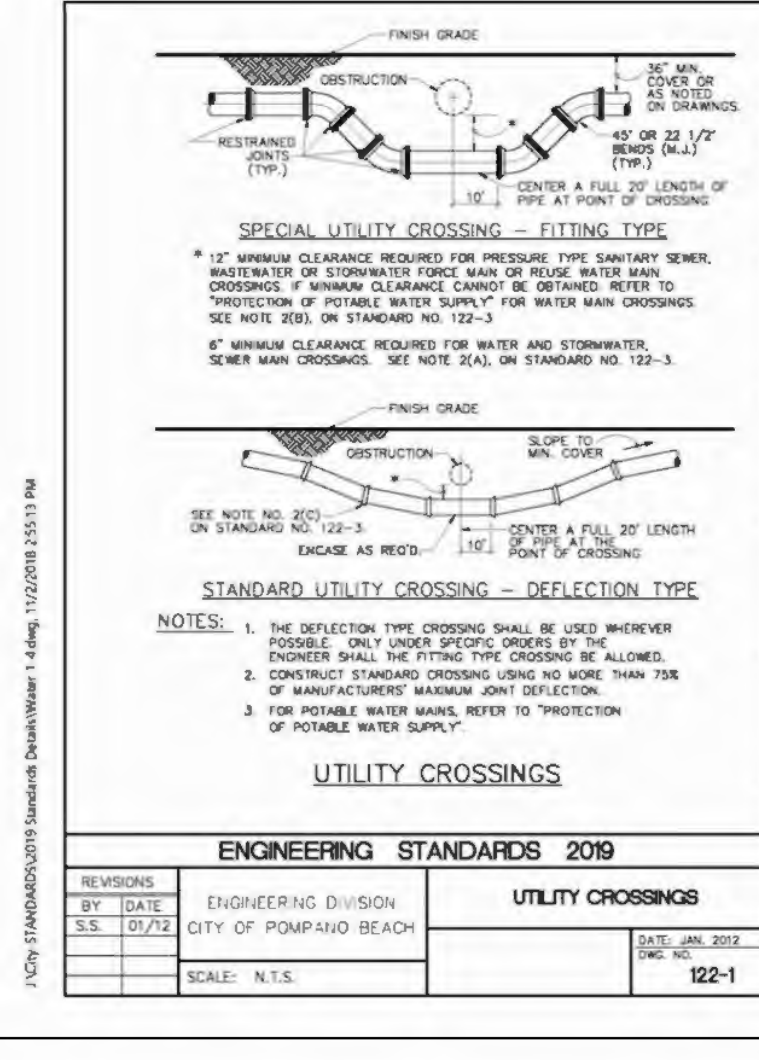
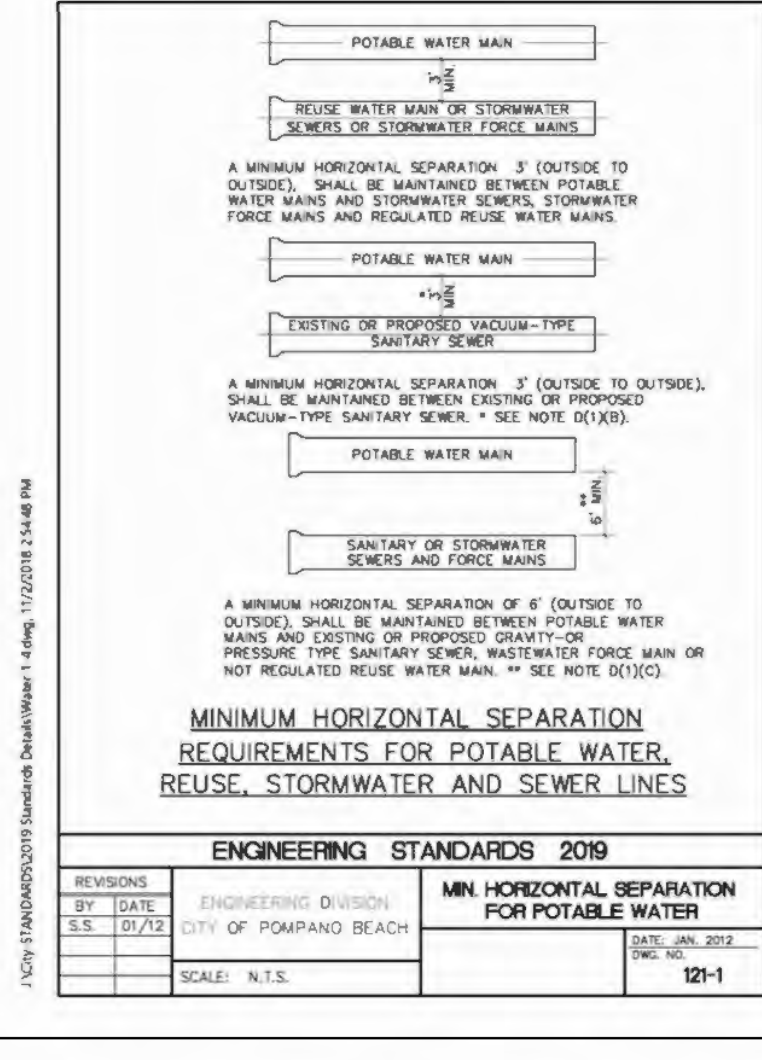
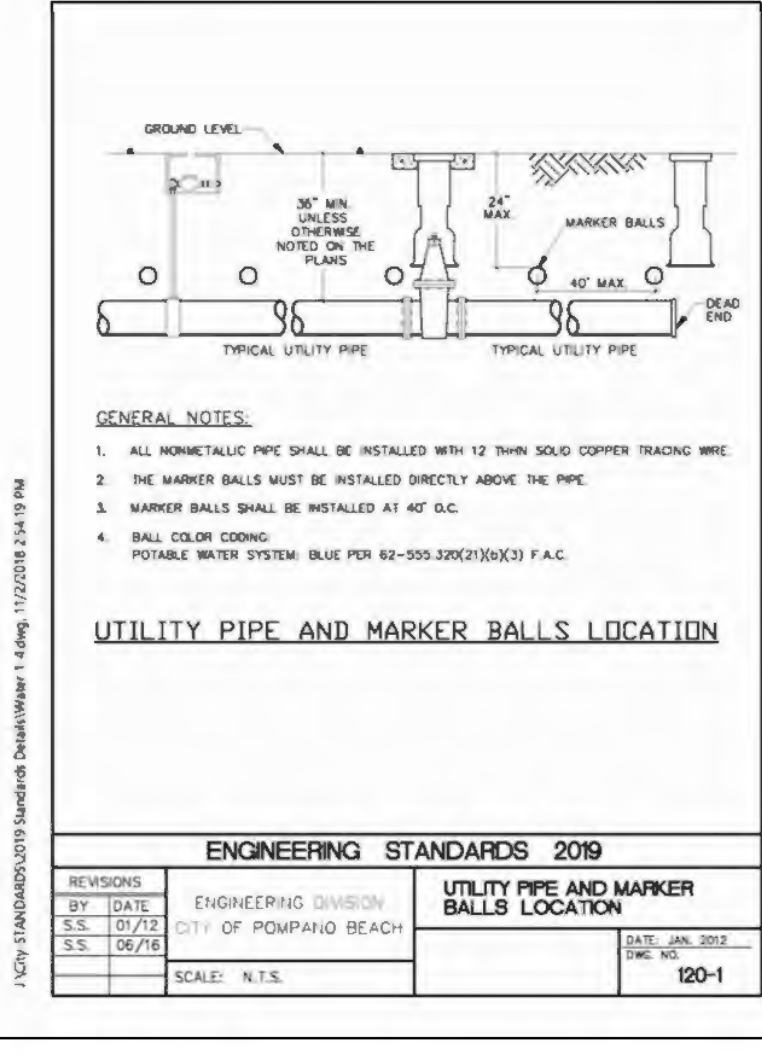
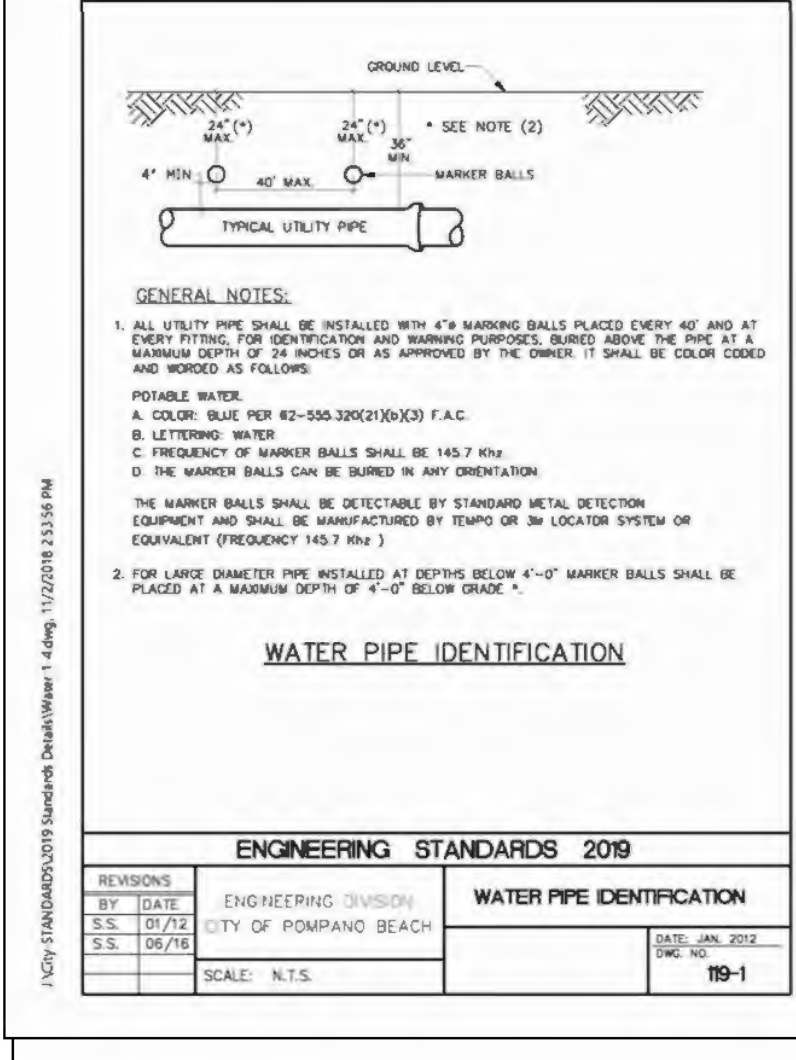
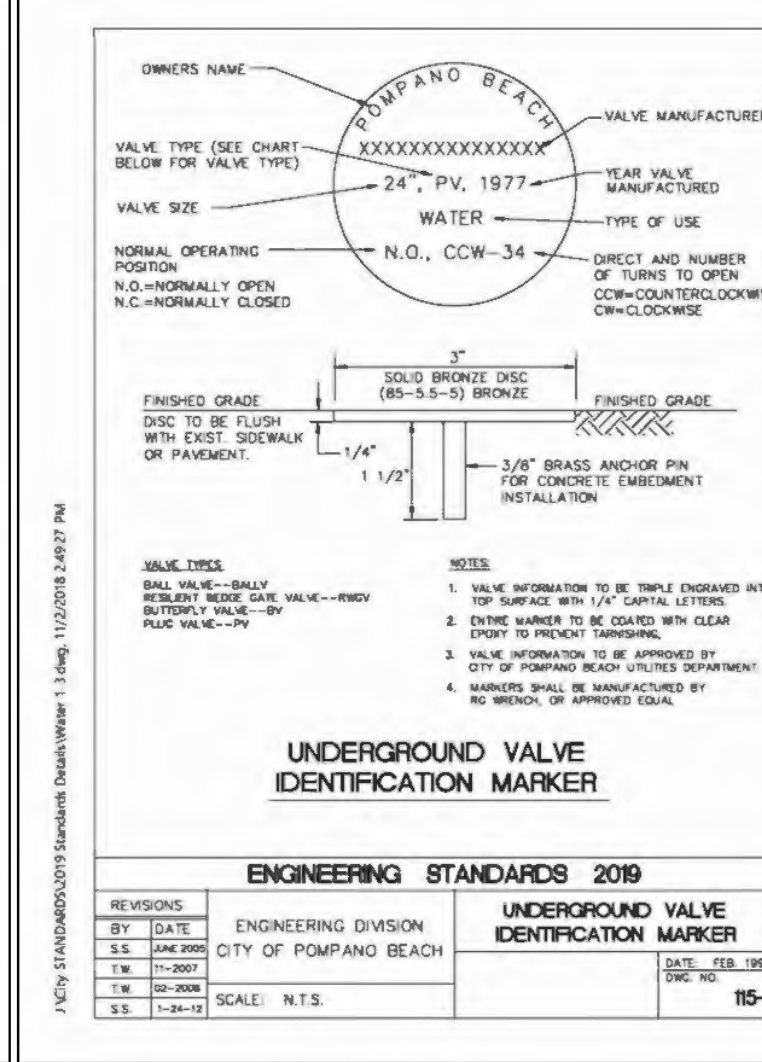
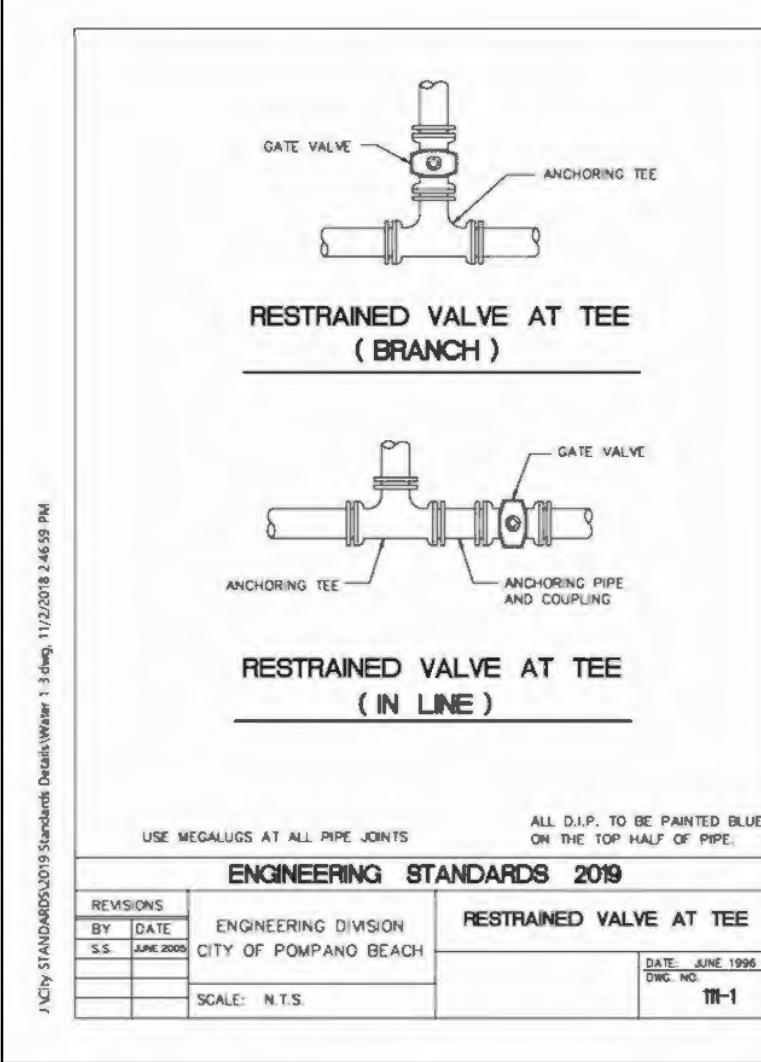
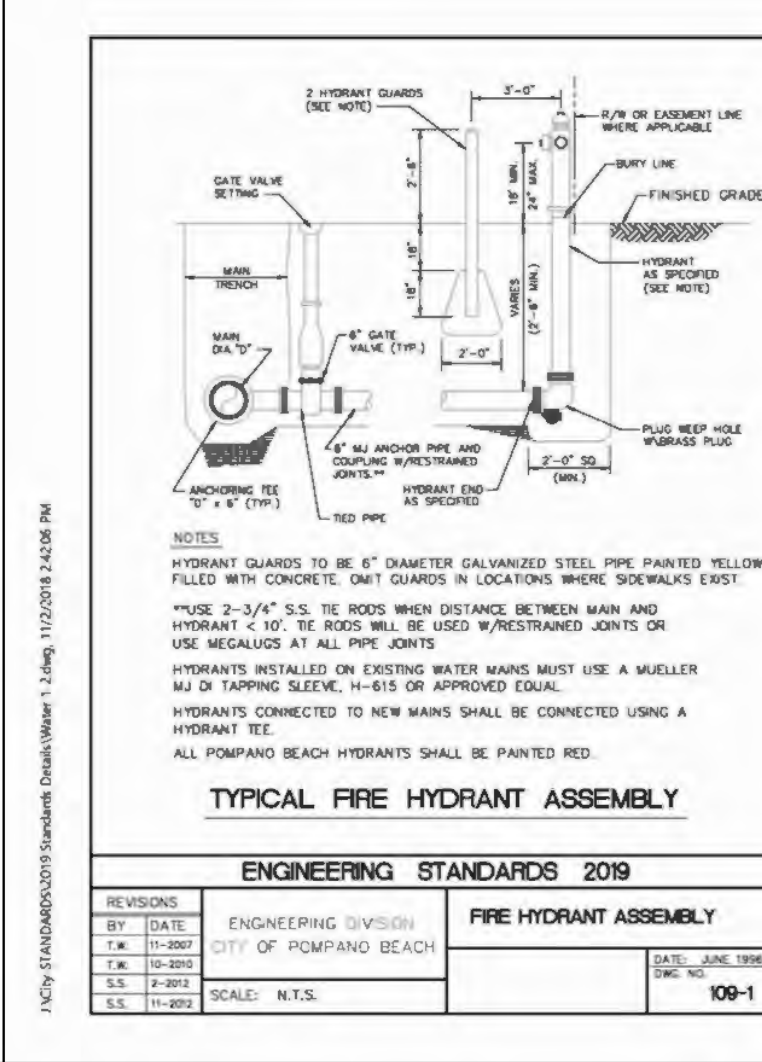
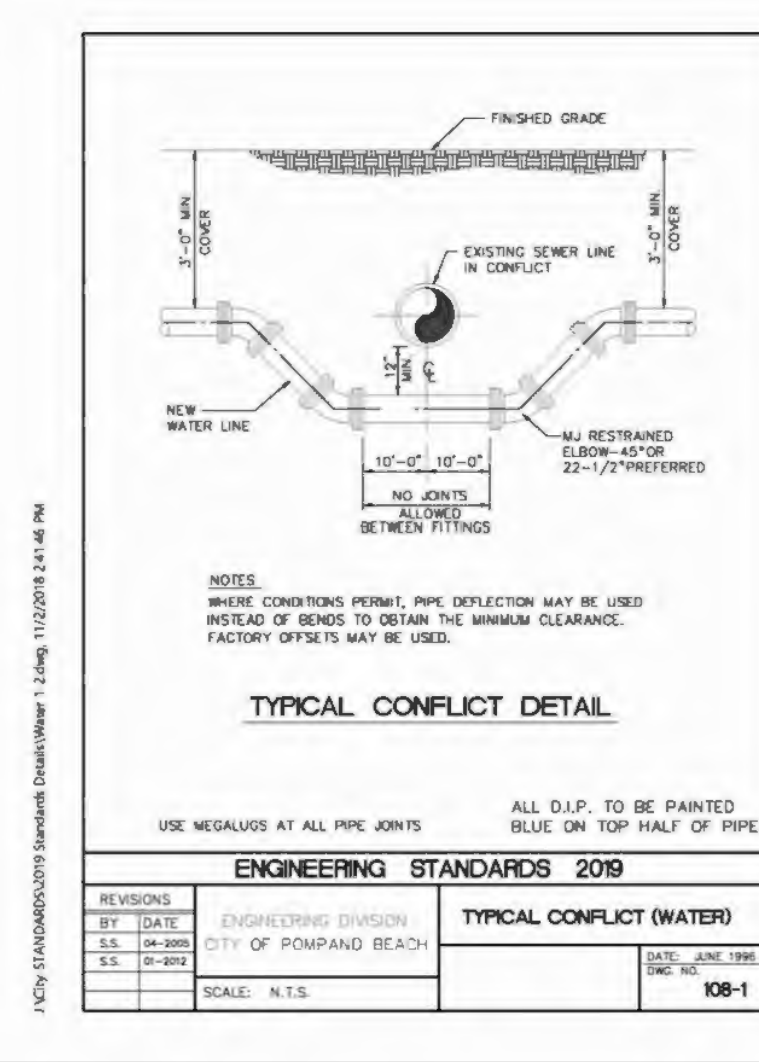
ENGINEERING STANDARDS 2019

METER INSTALL DIMENSION LIST

SIZE	VALVE	GAUGES	METER	TOTAL
1/2"	1/2"	1/2"	1/2"	1/2"
3/4"	3/4"	3/4"	3/4"	3/4"
1"	1"	1"	1"	1"
1 1/2"	1 1/2"	1 1/2"	1 1/2"	1 1/2"
2"	2"	2"	2"	2"
2 1/2"	2 1/2"	2 1/2"	2 1/2"	2 1/2"
3"	3"	3"	3"	3"
4"	4"	4"	4"	4"
6"	6"	6"	6"	6"
8"	8"	8"	8"	8"
10"	10"	10"	10"	10"
12"	12"	12"	12"	12"

ENGINEERING STANDARDS 2019

REVISIONS: BY DATE ENGINEERING DIVISION CITY OF POMPANO BEACH DATE: JAN 2022 SCALE: N.T.S. SHEET: 106-4



Revisions

1			
2			
3			
4			
5			
6			
7			
8			
9			
10			

Phase: DRC DOCUMENTS

Shane H Grabski

Digitally signed by Shane H Grabski
 DN: c=US, o=Flynn Engineering Services P.A.,
 ou=Qualifier-A014100000017842,
 email=SHGRABS@FLYNNENGINEERING.COM,
 cn=Shane H Grabski
 Date: 2021.12.02 19:15:48 -0500

Scale: 1"=40' Date: 11/05/19

Job No: 05-0606.06 12/21

Drawn by: MDI

Checked by: MDI

Appr. by: MDI

Scale: 1"=40' Date: 11/05/19

Job No: 05-0606.06 12/21

Drawn by: MDI

Checked by: MDI

Appr. by: MDI

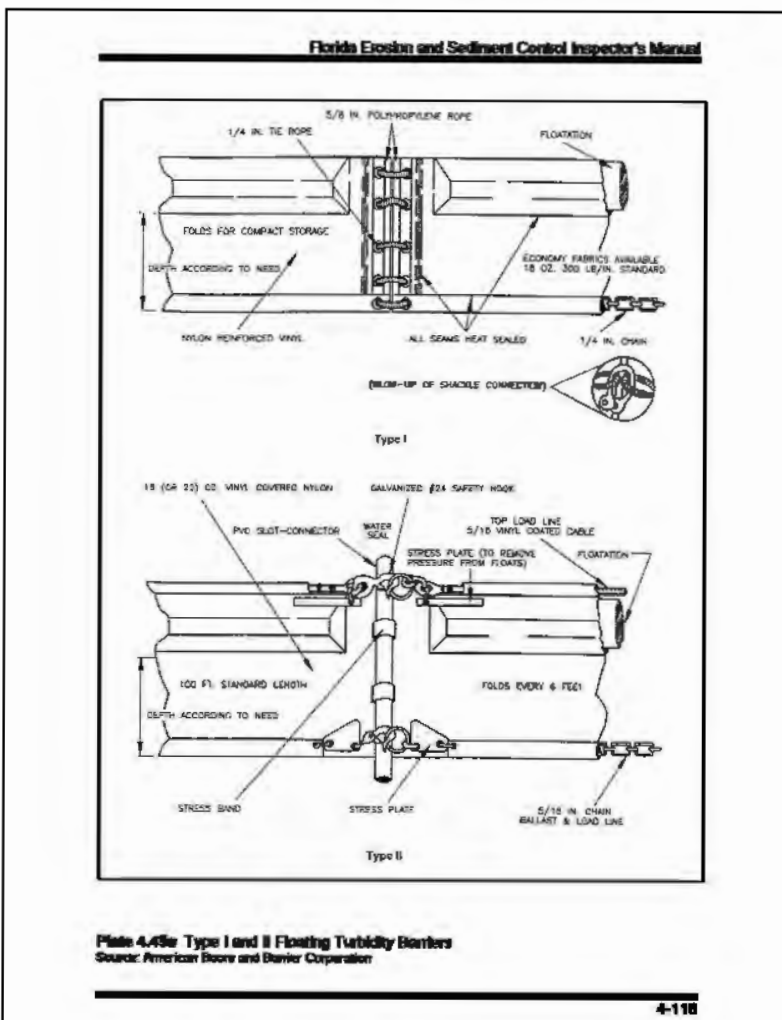
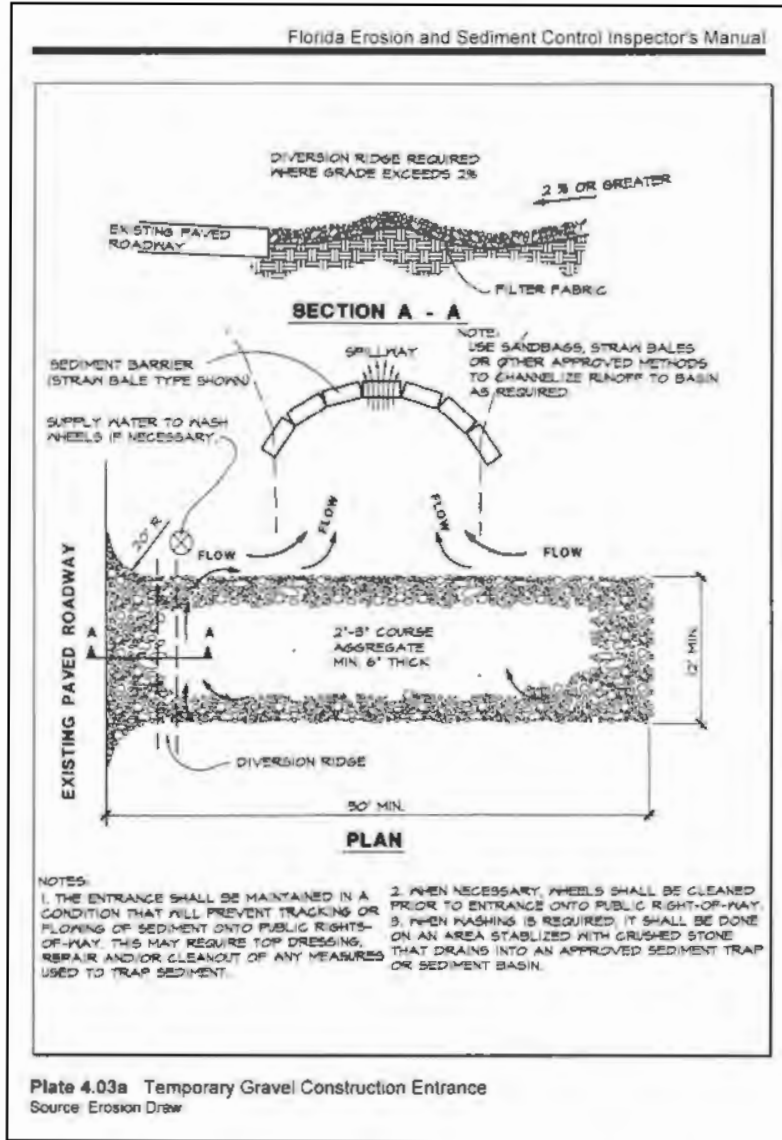
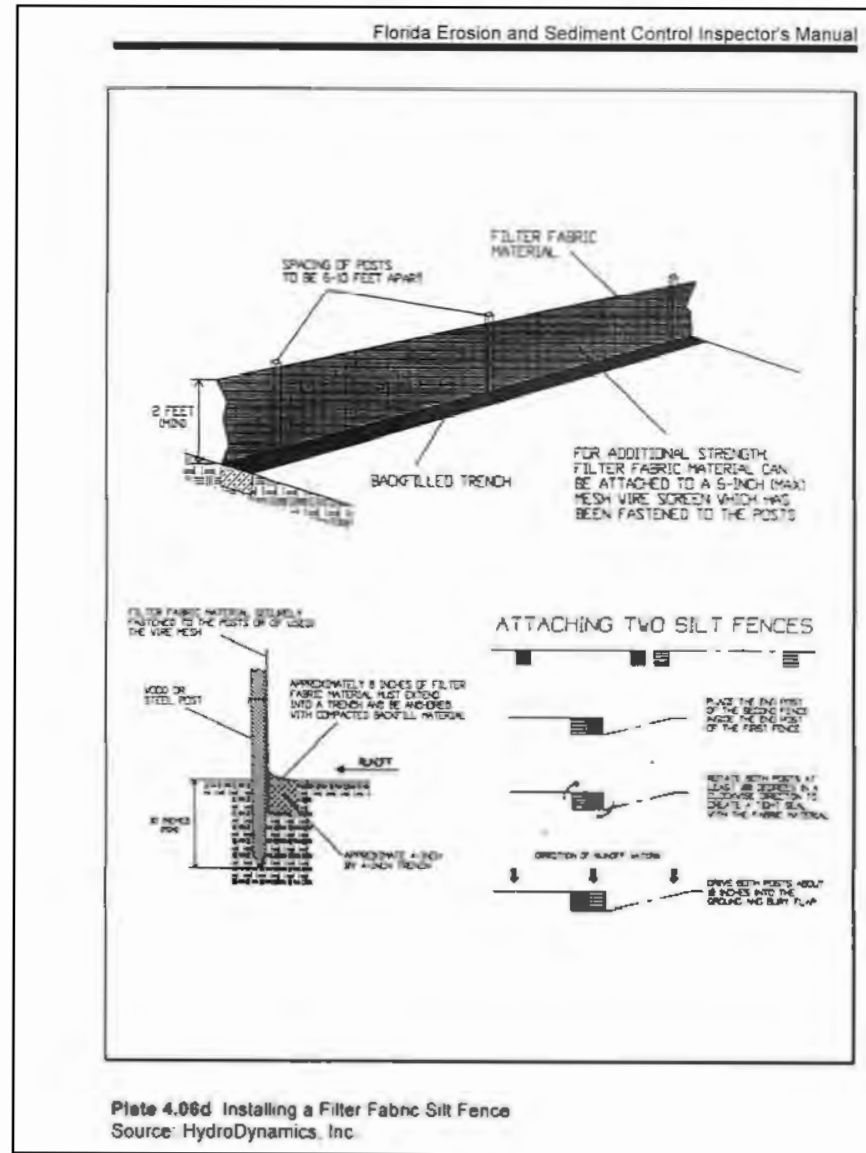
Scale: 1"=40' Date: 11/05/19

Job No: 05-0606.06 12/21

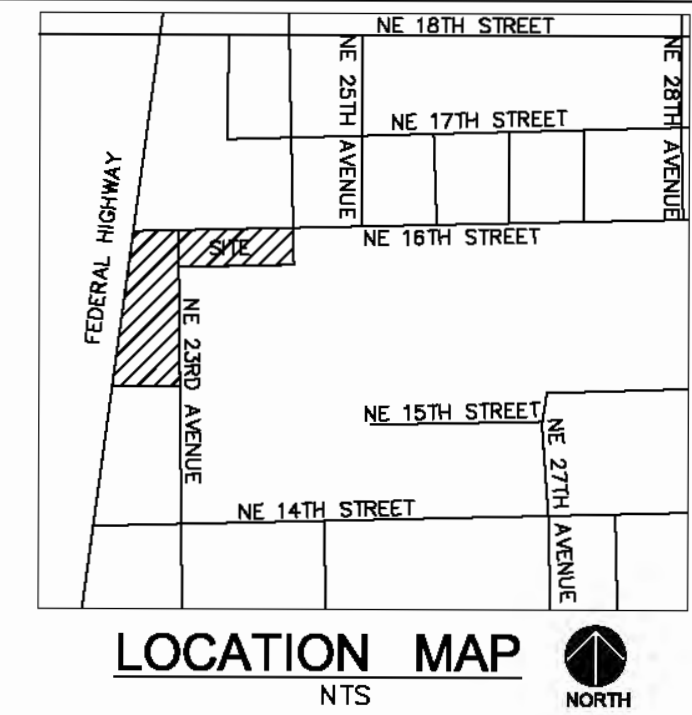
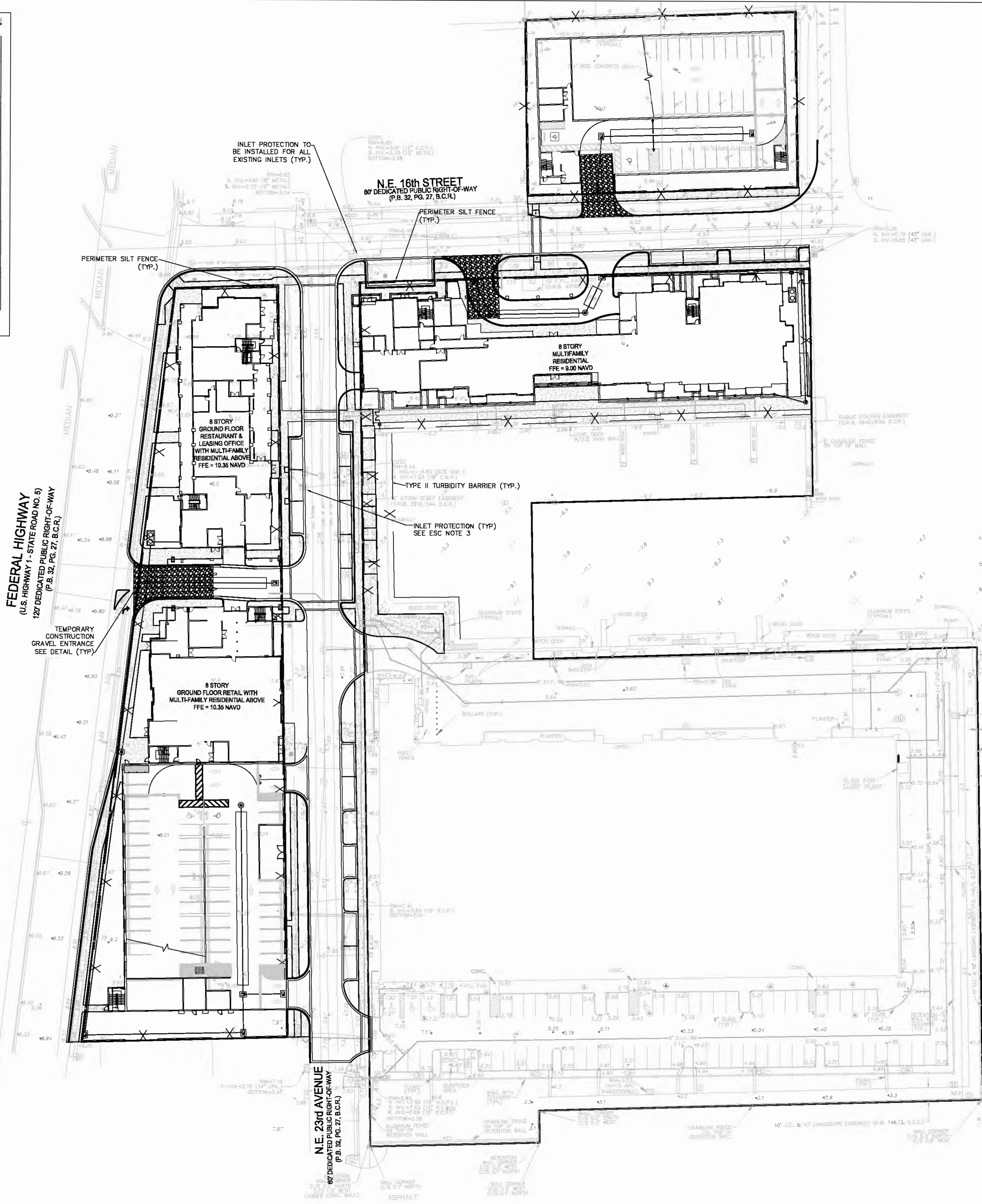
Drawn by: MDI

Checked by: MDI

Appr. by: MDI




NPDES
ALL PROJECTS THAT WILL RESULT IN THE DISTURBANCE OF 1 OR MORE ACRES OF LAND OR CONSTRUCTION ARE REQUIRED TO SUBMIT A STORM WATER NOTICE OF INTENT (DEP FORM 62-621.300(4)(b)) 48 HOURS PRIOR TO THE COMMENCEMENT OF CONSTRUCTION TO THE FLORIDA DEPARTMENT OF ENVIRONMENTAL PROTECTION, NPDES STORMWATER PROGRAM, 2600 BLAIR STONE ROAD, MAIL STATION 2510, TALLAHASSEE, FL 32399-2400. ADDITIONAL DETAILS ARE AVAILABLE AT WWW.DEP.STATE.FL.US/WATER/STORMWATER/NPDES



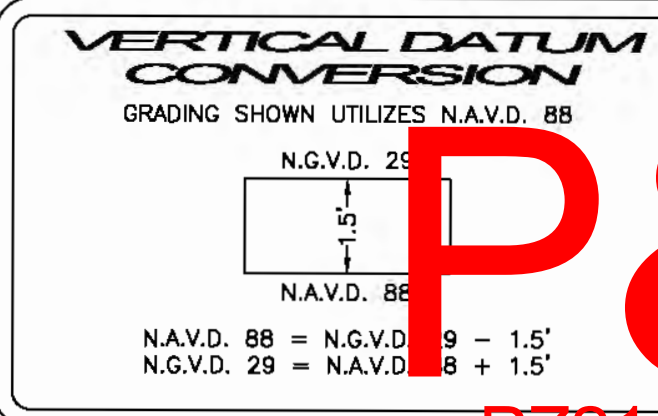
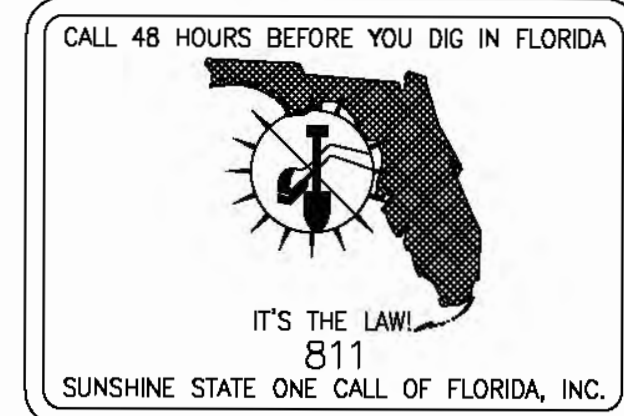
ESC NOTES:

1. THIS PLAN REFLECTS THE ENGINEER'S SUGGESTION FOR EROSION AND SEDIMENT CONTROL. SITE OPERATOR TO MODIFY PLAN AS NEEDED TO MAINTAIN "BEST MANAGEMENT PRACTICES" DURING CONSTRUCTION.
2. AT ALL TIMES DURING CONSTRUCTION, ALL STORMWATER MUST REMAIN ONSITE. NO DISCHARGE INTO THE PUBLIC RIGHT OF WAY OR ADJOINING PROPERTIES IS ALLOWED.
3. DRAINAGE STRUCTURES INSTALLED TO BE PROTECTED WITH FILTER FABRIC AND/OR PERIMETER SILT FENCE.
4. PROVIDE FILTER FABRIC OR OTHER METHOD OF SEDIMENT PROTECTION FOR ANY EXISTING CATCH BASIN/INLET WITHIN 100 FEET OF THE PROJECT AREA.
5. ANY SEDIMENT THAT IS TRACKED ONTO ROADS MUST BE SWEEPED UP IMMEDIATELY.
6. SEDIMENT SHALL NOT BE REMOVED BY WASHING/FLUSHING WITH WATER AT THE RIGHT OF WAY.
7. PRIOR TO START OF CONSTRUCTION, AN ENGINEERING ROUGH INSPECTION MUST BE SCHEDULED TO VERIFY EROSION AND SEDIMENTATION CONTROL IS SETUP PROPERLY AND SO INSPECTOR CAN MONITOR SITE FOR CONSTRUCTION MITIGATION.



THIS ITEM HAS BEEN DIGITALLY SIGNED AND SEALED BY SHANE H. GRABSKI, P.E. ON Dec 02, 2021

PRINTED COPIES OF THIS DOCUMENT ARE NOT CONSIDERED SIGNED AND SEALED AND THE SIGNATURE MUST BE VERIFIED ON ANY ELECTRONIC COPIES



FLYNN ENGINEERING
241 COMMERCIAL BLVD., LAUDERDALE-BY-THE-SEA, FL 33308
PHONE: (954) 522-1004 | WWW.FLYNNENGINEERING.COM
Esf 6576

Sheet Title
CONCEPTUAL EROSION & SEDIMENT CONTROL PLAN

Job Title
HIDDEN HARBOR
POMPANO BEACH, FLORIDA 33062



Revisions

No.	Description

Phase:
DRC DOCUMENTS

Shane H Grabski
Digitally signed by Shane H Grabski
DN: cn=Shane H Grabski, o=Flynn Engineering Services P.A., email=shane@flynn-engineering.com, c=USA

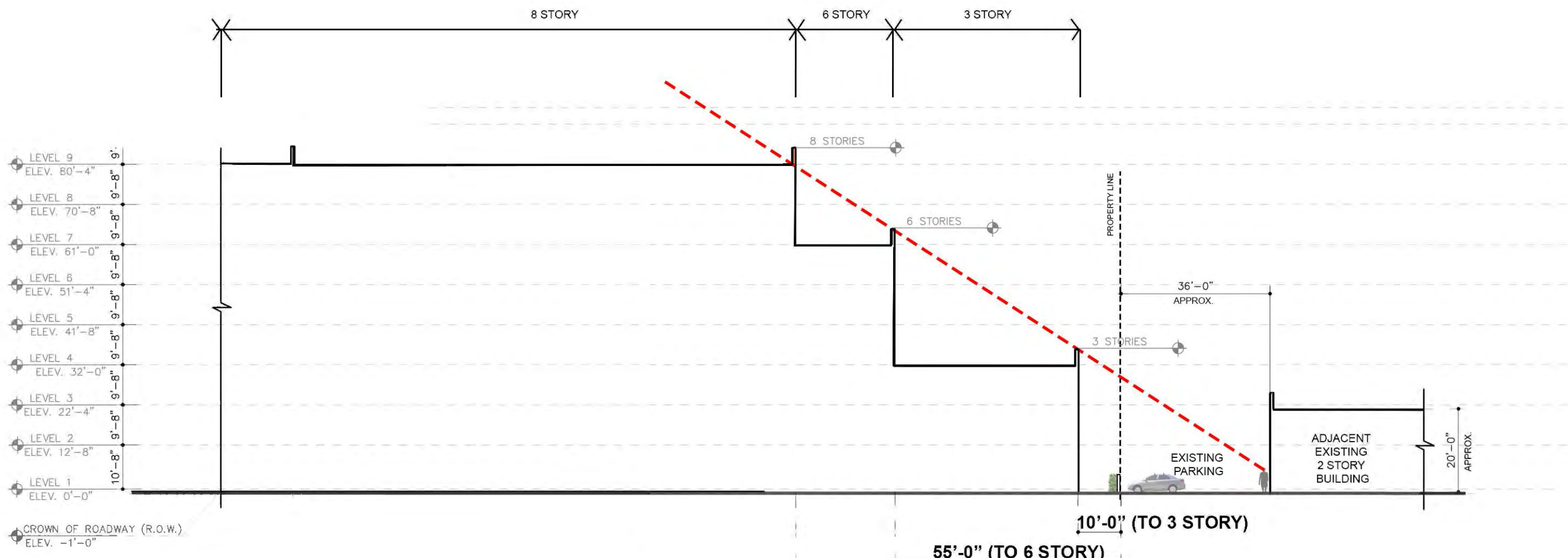
Date: 2021.12.02 18:56:31 -0500

Scale: 1"=40'
Date: 10/25/19

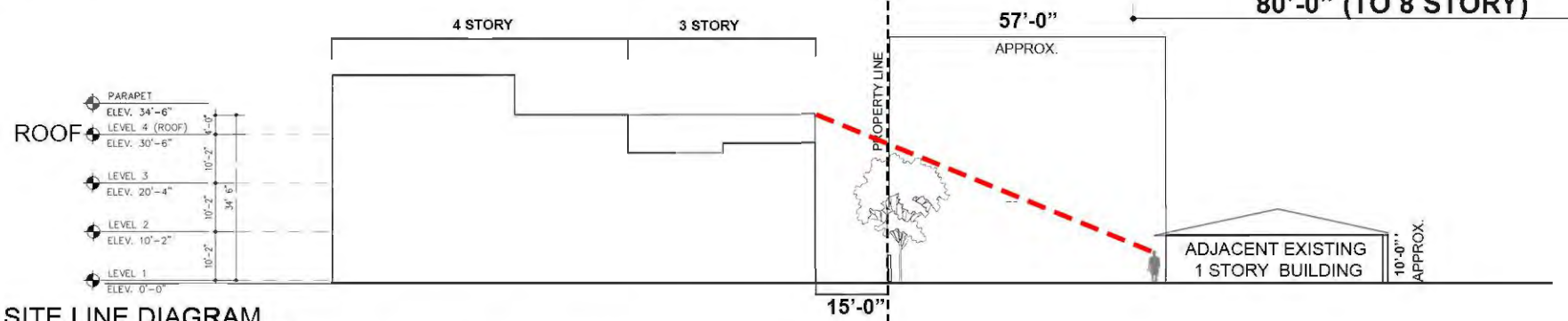
Job No. 05-0606.06
Rev. No. 12/21

Drawn by MDI
Proj. Mgr. DJM
Check by DJM
Appr. by [Signature]

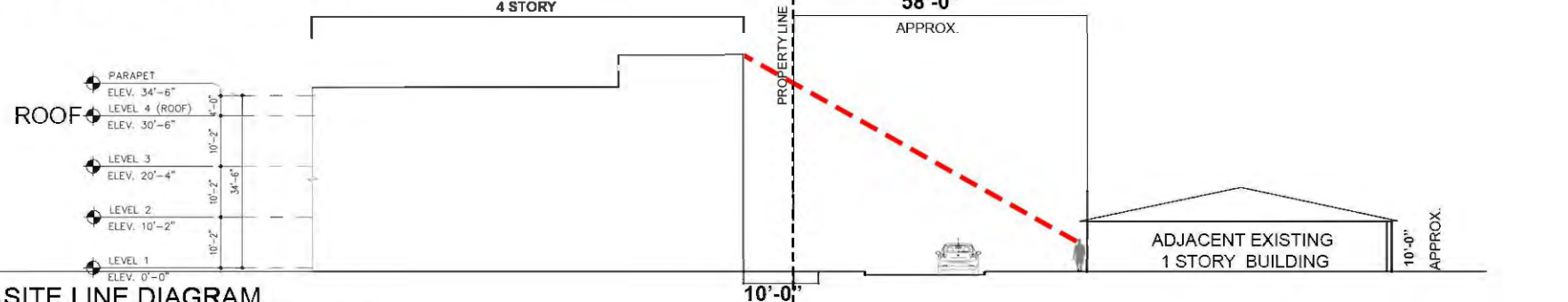
P&Z
PZ21-13009.006
1/26/2022



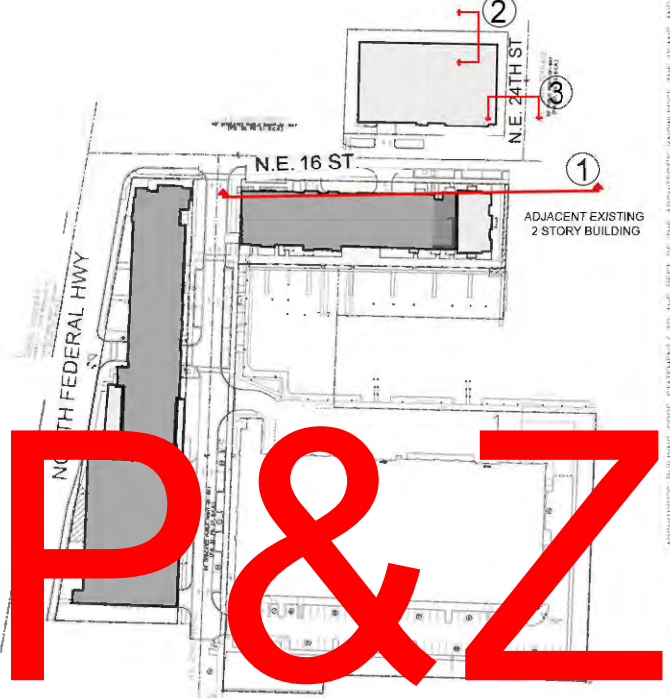
1 SITE LINE DIAGRAM



2 SITE LINE DIAGRAM
SECTION THROUGH NORTH PROPERTY LINE OF GARAGE
ON N.W. 16TH ST LOOKING WEST



3 SITE LINE DIAGRAM
SECTION THROUGH N.E. 24TH ST
LOOKING SOUTH



P&Z

PZ21-13000006
1/26/2022

BY	

**HARBORSIDE AT
HIDDEN HARBOUR**
FOR:
AMP IV-HIDDEN HARBOUR, LLC
LOCATED AT:
POMPANO BEACH, FLORIDA

BEATRIZ M. HERNANDEZ
AP0094576

MSA ARCHITECTS, INC.
AACC000895
8992 SW 74th COURT
MIAMI, FLORIDA 33158
(305) 273-9911

MSA ARCHITECTS
ARCHITECTURE & PLANNING

DRAWN: -/-/
DATE: -/-/
SCALE: AS SHOWN
JOB NO.: 1828

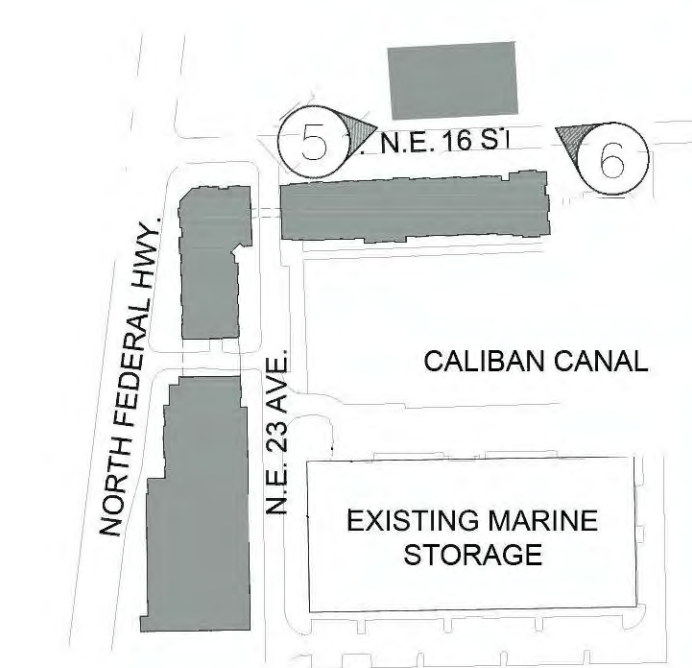
SHEET TITLE:
SITE LINE
SHEET NUMBER:
EX - J2



5 VIEW LOOKING WEST FROM 16TH ST



6 VIEW LOOKING NORTH EAST FROM CORNER OF NE 16TH ST & NE 24TH TERR



KEYPLAN
SCALE: N.T.S.

RENDERING

P&Z
NO. TO SCALE SHEET NUMBER:
PZ21-13000006-3.7
1/26/2022

MAJOR SITE PLAN RESUBMITTAL #1 11/12/2019 BY

HARBORSIDE AT HIDDEN HARBOUR
FOR: AMP IV-HIDDEN HARBOUR, LLC
LOCATED AT: POMPANO BEACH, FLORIDA

BEATRIZ M. HERNANDEZ
AR0094576

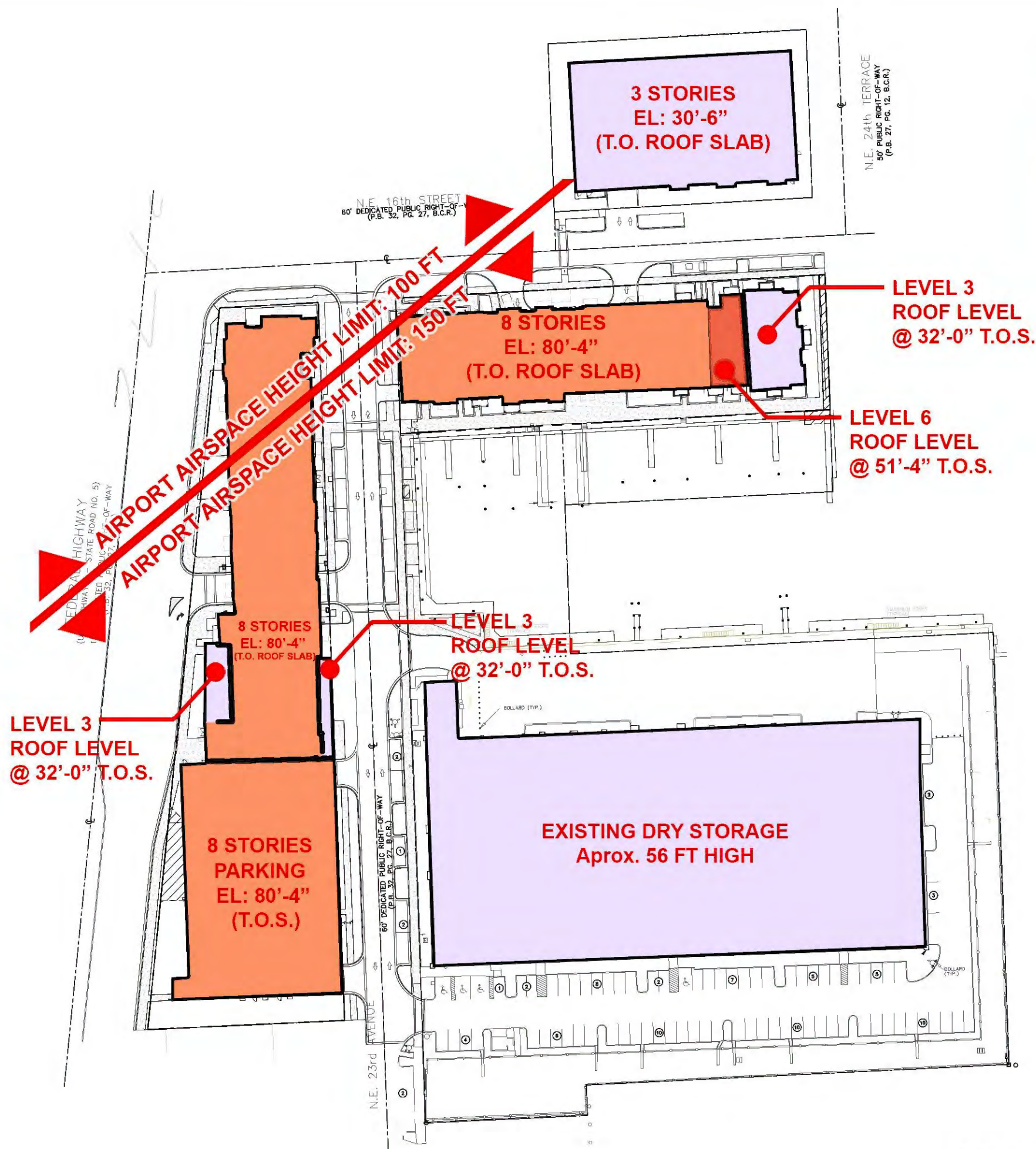
MSA ARCHITECTS, INC.
AACC000895
8950 SW 74th COURT
MIAMI, FLORIDA 33156
(305) 273-9911

MSA ARCHITECTS
ARCHITECTURE & PLANNING

ARCHITECT'S BUILDING CODE STATEMENT: TO THE BEST OF THE ARCHITECT'S KNOWLEDGE THE PLANS AND SPECIFICATIONS COMPLY WITH THE FLORIDA BUILDING CODE SIXTH EDITION (2017) AND THE APPLICABLE FIRE SAFETY STANDARDS AS DETERMINED BY THE LOCAL AUTHORITY AND CHAPTER 633 FLORIDA STATUTES.

COPYRIGHT © 2019, MSA ARCHITECTS, INC. THE ARCHITECTURAL DESIGN AND DETAIL DRAWINGS FOR THIS BUILDING AND/OR OVERALL PROJECT ARE THE LEGAL PROPERTY OF AND ALL RIGHTS ARE RESERVED BY THE ARCHITECT. THEIR USE FOR REPRODUCTION, CONSTRUCTION, OR DISTRIBUTION IS PROHIBITED UNLESS AUTHORIZED IN WRITING BY THE ARCHITECT.

DRAWN	---
DATE	---
SCALE	AS SHOWN
JOB NO.	1828
SHEET	---
RENDERING	---
SHEET NUMBER:	---



LEGEND

- 8 STORIES
- 6 STORIES
- 1-3 STORIES

P & Z

PZ21-13000006

1/26/2022

AIRPORT AIRSPACE HEIGHT LIMIT DIAGRAM
SCALE: N.T.S.

<p style="font-weight: bold; font-size: 12px;">MSA ARCHITECTS</p> <p style="font-size: 8px;">ARCHITECTURE & PLANNING</p> <p style="font-size: 8px;">FOR: AMP IV-HIDDEN HARBOUR, LLC LOCATED AT: POMPANO BEACH, FLORIDA</p> <p style="font-size: 8px;">BEATRIZ M. HERNANDEZ AR0094576</p>	<p style="font-size: 8px;">ARCHITECT'S BUILDING CODE STATEMENT TO THE BEST OF THE ARCHITECT'S KNOWLEDGE THE PLANS AND SPECIFICATIONS COMPLY WITH THE FLORIDA BUILDING CODE SIXTH EDITION (2017) AND THE APPLICABLE FIRE SAFETY STANDARDS AS DETERMINED BY THE LOCAL AUTHORITY AND CHAPTER 633 FLORIDA STATUTES.</p> <p style="font-size: 8px;">NOTE: - ALL BUILDINGS SHALL INCORPORATE A - ALL SYSTEMS IN BOTH BUILDING - ALL FOR FDC AND ALL CIVIL SITE - ALL</p> <p style="font-size: 8px;">DRAWN: -/-/ DATE: -/-/ SCALE: AS SHOWN JOB NO.: 1828 SHEET NO.: SHEET TITLE: DIAGRAMS SHEET NUMBER: EX - K</p>
--	--

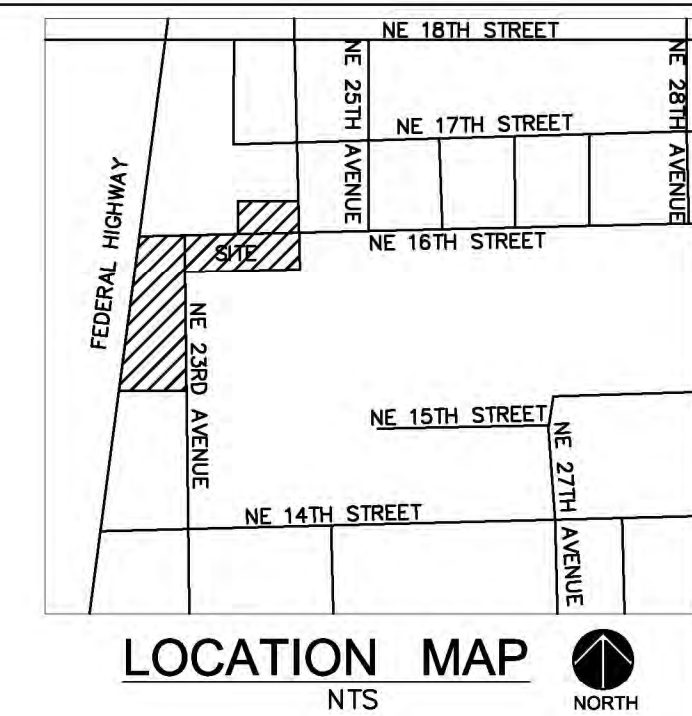


Drawing name: F:\2005_jobs\05-0606.06\05-0606.06 SITE PD.dwg
 Dec 02, 2021 - 8:37pm

FEDERAL HIGHWAY
 (U.S. HIGHWAY 1 - STATE ROAD NO. 5)
 120' DEDICATED PUBLIC RIGHT-OF-WAY
 (P.B. 32, PG. 27, B.C.R.)

NE 16th STREET
 60' DEDICATED PUBLIC RIGHT-OF-WAY
 (P.B. 32, PG. 27, B.C.R.)

N.E. 23rd AVENUE
 60' DEDICATED PUBLIC RIGHT-OF-WAY
 (P.B. 32, PG. 27, B.C.R.)



FLYNN ENGINEERING
 241 COMMERCIAL BLVD., LAUDERDALE-BY-THE-SEA, FL 33308
 PHONE: (954) 522-1004 | WWW.FLYNNENGINEERING.COM
 EBY 6578

Sheet Title
TRUCK EXHIBIT

Job Title
HIDDEN HARBOR
 POMPANO BEACH, FLORIDA 33062



Revisions

Phase:
 DRC
 DOCUMENTS

Shane H. Grabski

Digitally signed by Shane H. Grabski
 DN: cn=US, o=Flynn Engineering Services P.A., email=shg@flynn-engineering.com, c=US, ou=Shane H. Grabski
 Date: 2021.12.02 18:58:05 -0500

Scale: 1"=40'
 Date: 09/28/21

Job No. 05-0606.07
 Date: 12/21/21

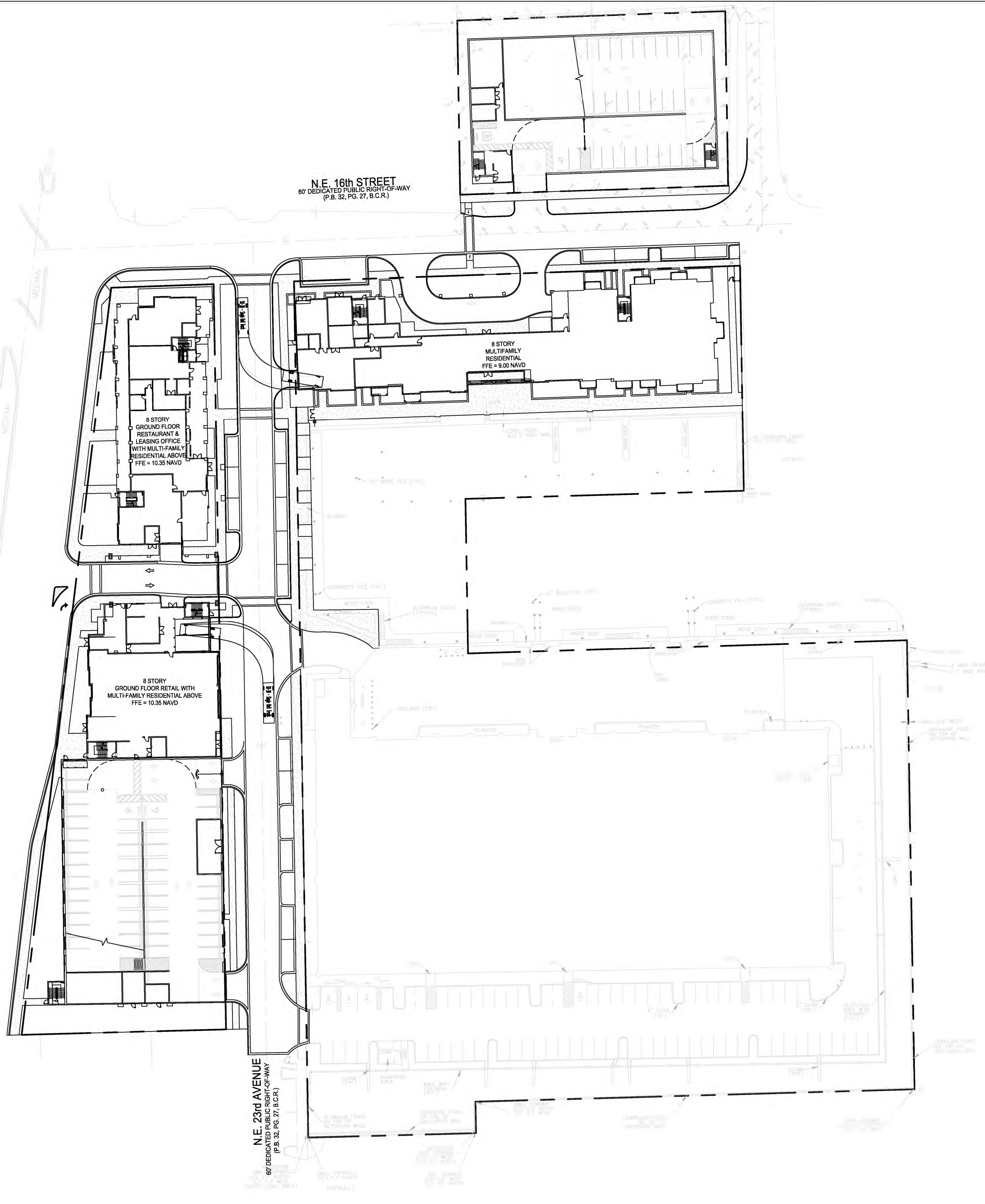
Drawn by SHG
 Project Manager SHG
 Date: 12/21/21

Appr. by SHG
 Date: 12/21/21

Page 1 of X

LEGEND:

- 0.00 PROPOSED ELEVATION (NAVD)
- 2.00 EXISTING ELEVATION (NAVD)
- PROPOSED CATCH BASIN
- PROPOSED PLUG
- TEE
- WATER METER
- DOUBLE DETECTOR CHECK W/ WAFER CHECK VALVE ON DOWNSTREAM SIDE
- REDUCED PRESSURE BACKFLOW PREVENTOR
- DIRECTIONAL FLOW ARROW AND GRAVITY SEWER
- PROPOSED MANHOLE
- W - WATER MAIN
- FM - SANITARY FORCE MAIN
- VALVE
- FIRE HYDRANT
- SIAMASE CONNECTION
- CLEANOUT
- EDGE OF PROPOSED PAVEMENT (ASPHALT)
- DIRECTION OF SURFACE DRAINAGE
- SAMPLE POINT
- EXIST. WATER MAIN
- EXIST. UTILITY LINE TO BE REMOVED



THIS ITEM HAS BEEN DIGITALLY SIGNED AND SEALED BY SHANE H. GRABSKI, P.E. ON Dec 02, 2021

PRINTED COPIES OF THIS DOCUMENT ARE NOT CONSIDERED SIGNED AND SEALED AND THE SIGNATURE MUST BE VERIFIED ON ANY ELECTRONIC COPIES

PZZT-1300006
 1/26/2022



JOHN KNOX VLLAGE MASTER PLAN

JULY 13, 2021





195 RAMP

SW 3RD ST

POMPANO PARK PL

AVONDALE DR

SW 11TH ST

SGT CHRIS REYKA PL

195

ACCESS RD

HERITAGE DR

ACCESS RD

SW 4TH ST

LAKESIDE CIR

ACCESS RD

SW 5TH ST

SW 5TH ST

SW 12TH AVE

195

SW 5TH CIR

S DIXIE HWY W

SW 5TH CT

6TH ST

VILLAGE DR

S FLAGLER AVE

SW 6TH ST

S ANDREWS AVE

SW 9TH TER

SW 6TH CT

SW 6TH PL

SW 2ND AVE

SW 1ST DR

SW 1ST DR

H AVE

SW 7TH ST

S DIXIE HWY E

S FLAGLER AVE

SW 3RD AVE

SW 2ND TER

SW 1ST WAY

SW 6TH CT

SW 7TH ST

EXISTING CONDITIONS



LEGEND

- A MAIN ENTRANCE
- B WELCOME CENTER
- C HERITAGE TOWER (IL)
- D WOODLANDS (SN)
- E JKV PROFESSIONAL CENTER
- F VILLAGE TOWERS (IL)
- G NORTH GARDEN VILLAS (IL)
- H PLANT OPERATION
- I RESIDENT WORKSHOP
- J SEASIDE COVE (SN)
- K PATIO DINING ROOM
- L LAKESIDE VILLAS (IL)
- M EAST LAKE BUILDING (IL)
- N GARDENS WEST (AL)
- O CASSELS TOWER (IL)
- P AQUATIC COMPLEX
- Q AUDITORIUM
- R SOUTH GARDEN VILLAS (IL)
- S FITNESS PARK

ABBREVIATION LEGEND

- IL INDEPENDENT LIVING
- AL ASSISTED LIVING
- SN SKILLED NURSING

OTHER

- PROPERTY LINE

ILLUSTRATIVE MASTER PLAN



LEGEND

- (A) MAIN ENTRANCE
- (B) WELCOME & INNOVATION CENTER
- (C) HERITAGE TOWER (IL)
- (D) COVERED PARKING
- (E) ASSISTED LIVING BUILDING (AL)
- (F) WOODLANDS BUILDING (SN)
- (G) JKV PROFESSIONAL CENTER II
- (H) JKV PROFESSIONAL CENTER I
- (I) CENTRAL ENERGY PLANT
- (J) VILLAGE TOWERS (IL)
- (K) VUE/TERRACE TOWERS (IL)
- (L) MULTI-USE PAVILION
- (M) SEASIDE COVE (SN)
- (N) YOGA PAVILION
- (O) NATURE PAVILION AND LAKESIDE PLAZA
- (P) GARDENS WEST ADMINISTRATION BUILDING
- (Q) CASSELS TOWER (IL)
- (R) VILLAS WEST (IL)
- (S) WEST PARKING STRUCTURE W/ AMENITY DECK
- (T) PHYSICAL PLANT/OPERATIONS
- (U) GARDEN APARTMENTS – WEST (IL)
- (V) GARDEN APARTMENTS – EAST (IL)
- (W) AQUATIC COMPLEX
- (X) VILLAGE CENTER
- (Y) VILLAS EAST (IL)
- (Z) HYBRID VILLAS (IL)
- (AA) EAST TOWER (IL)
- (BB) MIXED-USE VILLAGE RETAIL/RESIDENTIAL (IL)
- (CC) NORTH POOL
- (DD) GUEST HOUSING (IL)
- (EE) DIXIE ENTRANCE




ABBREVIATION LEGEND

IL = INDEPENDENT LIVING
 AL = ASSISTED LIVING
 SN = SKILLED NURSING

Use Type	Existing Entitlement	Proposed under Master Plan	Difference
High Rise Units	674 Units	759 units	+ 85 High Rise Units
Assisted Living Units	247 unit equivalents	294 unit equivalents	+ 47 unit equivalents
Villas	216 units	42 units	- 174 units
Garden Apartments	87 units	138 units	+ 51 units
Commercial Use	70,000 SF	42,300 SF	- 27,700 SF
Office Use	N/A	96,000 SF	+ 96,000 SF
Ancillary Use	N/A	Unlimited	N/A
Recreation and Open Space	4.28 acres maximum	4.28 acres minimum	N/A

1. Separate Office from Commercial
2. Ancillary Use Concept
3. Recreation and Open Space Correction
4. Unit Type Flexibility





Units Allowed by Comprehensive Plan: 1,224 units (no specific unit type)

Units Allowed Zoning Code: 1,224 units (no specific unit type)


OPEN SPACE DIAGRAM



LEGEND

	OPEN SPACE	52.31%
	1,482,655 ft ²	
	BUILDINGS	17.40%
	493,152 ft ²	
	WATER	6.46%
	183,018 ft ²	
	ROADS	23.83%
	675,486 ft ²	
TOTAL: 2,834,311 ft ²		
(65 ACRES)		

0 100 200 400



Minor/Major Deviation Process

Current Major Deviations Include Everything EXCEPT:

1. Changes to address technical considerations that could not reasonably be anticipated during the approval process
2. Changes that have no effect on the approved plan, including but not limited to:
 - a. Changes in driveway location;
 - b. Minor shifts in building size, configuration, or location;
 - c. Structure floor plan revisions; and
 - d. Facility design modifications for amenities and the like

Proposed Explicit Major Deviations:

1. Changes in building size and location for buildings along Dixie Highway
2. Orientation changes for buildings along Dixie Highway
3. Changes to the primary internal roadway; and
4. Shifts in any building location for buildings that are greater than 10 stories

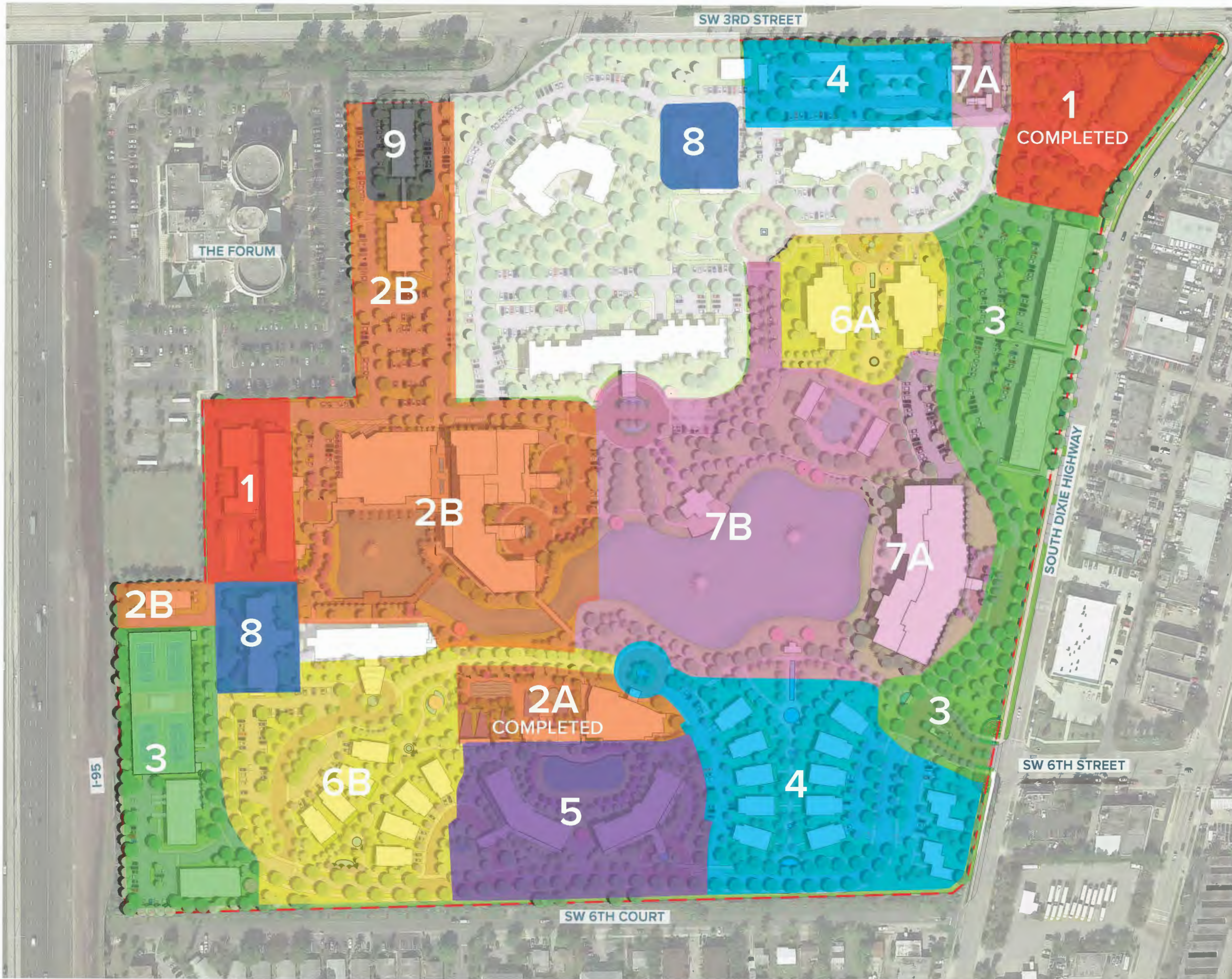
BUILDING HEIGHTS DIAGRAM

LEGEND

- 1 STORY
- 2 STORY
- 3 STORY
- 4 STORY
- 6 STORY
- 7 STORY
- 10 STORY
- 11 STORY
- 15 STORY
- 16 STORY



PHASING PLAN



	EXISTING	17.62%
	499,311 ft ²	
	PHASE 1	6.77%
	192,000 ft ²	
	PHASE 2	15.95%
	452,000 ft ²	
	PHASE 3	13.05%
	370,000 ft ²	
	PHASE 4	10.43%
	295,500 ft ²	
	PHASE 5	5.60%
	158,500 ft ²	
	PHASE 6	10.91%
	309,500 ft ²	
	PHASE 7	16.42%
	465,500 ft ²	
	PHASE 8	2.19%
	62,000 ft ²	
	PHASE 9	1.06%
	30,000 ft ²	

TOTAL: 2,834,311 ft²
(65 ACRES)



MASTER PLAN PERSPECTIVES



AERIAL PERSPECTIVE FROM SOUTHWEST



PERSPECTIVE OF VUE/TERRACE TOWERS AND LAKE MAGGIE PROMENADE



VIEW OF PAVILION FROM VUE TOWER OUTDOOR DINING AREA



VIEW OF PAVILION AND LAKE FROM CASSELS TOWER

AERIAL PERSPECTIVE FROM NORTHEAST

