

Proposed

Park & Ride System

Pompano Beach East CRA
Advisory Committee

February 6, 2020

City of Pompano Beach



Contents

Project Purpose/ Vision
Park & Ride System
Strategies & Opportunities
Tentative Schedule



Project Purpose/ Vision:

Establish an accessible, safe, and fun **micro transit system** that will **connect** “activity” centers and **destinations** within the City of Pompano Beach.

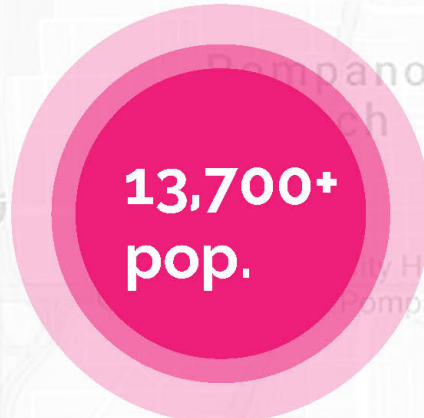
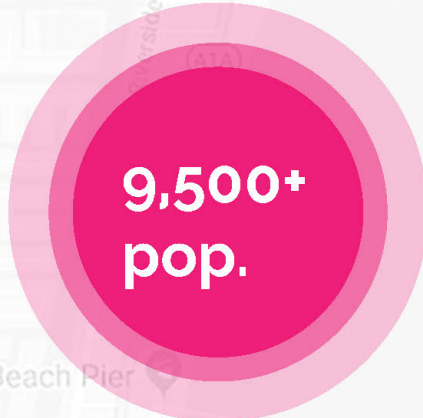


Connecting Local Population to Destinations

Estimated "Snowbirds"



Pompano Beach is one of the most beautiful beaches in South Florida (Barrier island)



Redevelopment activity in **Downtown Pompano** (I-95 to City Hall)



Atlantic Boulevard as main connector corridor (Dixie to Intracoastal)

Annual population statistics gathered from Citydata and other sources. This is for reference only.

Connecting Destinations

Marriott Beach




Beach House




Oceanic



Pier & Beach



Pier Garage



Residential



Connecting Destinations

Harbor Village



Pompano Shopping Center



26 degrees



Cultural Center



Old Town



Multi Family



Benefits:

- + Promote transit-oriented communities
- + Reduce congestion (more people in trolley than in private automobile)
- + Less driving
- + Alternative mode of transport for residents and visitors
- + Increase public fitness by stimulating more walking and cycling
- + Stimulate economic development along Atlantic Blvd route due to more foot traffic
- + Provide residents and visitors the enjoyment of staying in Pompano Beach by providing a link to different destinations and activities, such as, morning coffee in Downtown Pompano, then take the local transit to the beach, then make a stop at a brewery along Atlantic Blvd and return to Downtown Pompano untapped event.
- + Relocate barrier island workers to park and ride lots away from premium barrier island parking

System Map

POMPANO BEACH CRA

TRANSIT ROUTE AND STOPS FOR PROPOSED PARK & RIDE SYSTEM

MAP KEY

GOLF CART ROUTE (PHASE 1)

TROLLEY ROUTE (PHASE 2)

T

TROLLEY STOP

PR

PARK & RIDE HUB

PARKING AREA

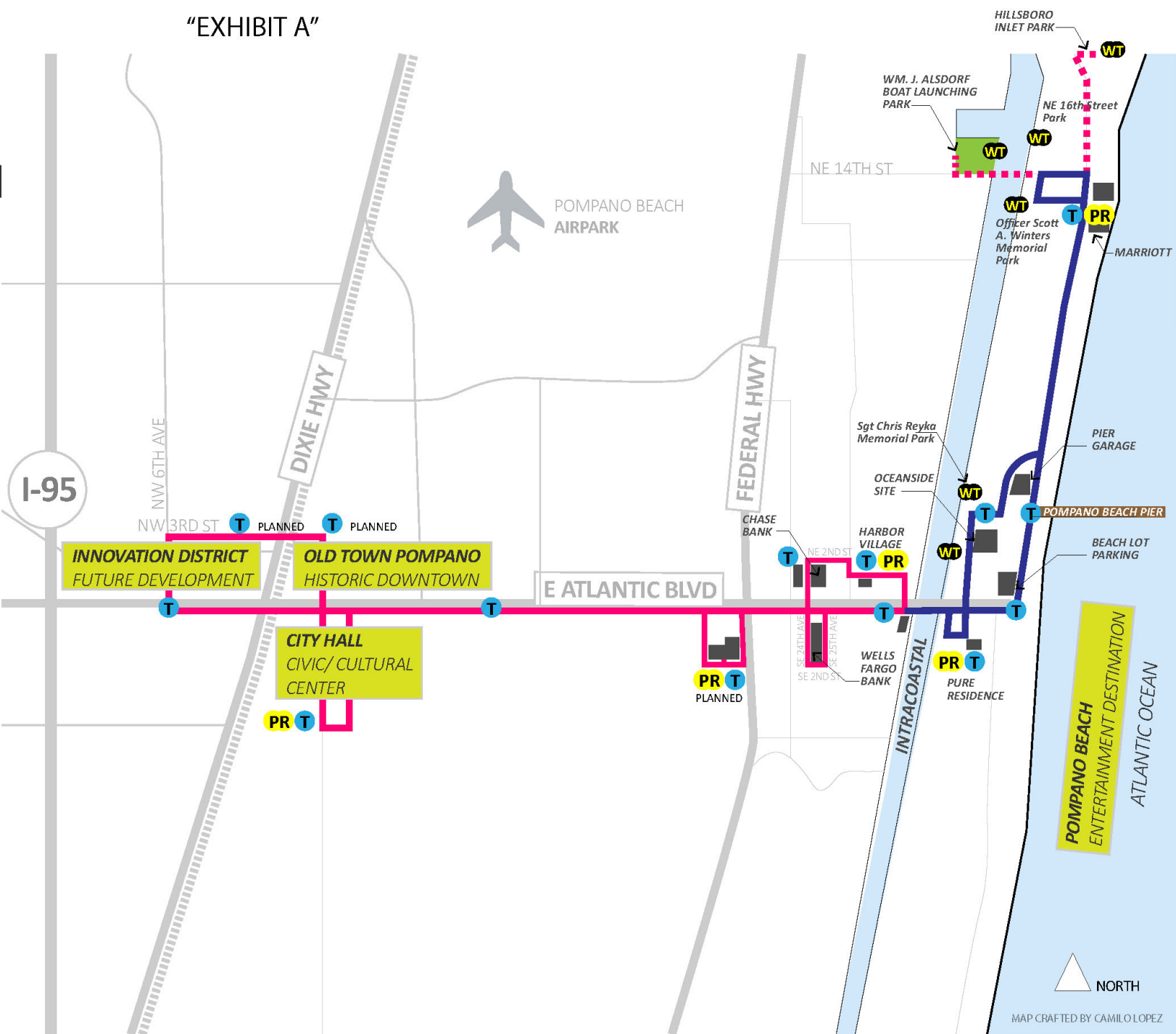
WORK/ PLAY AREA

FUTURE ROUTE

WT

WATER TAXI

REVISED 01.21.20
REVISED 01.27.20





Mobility Options:




Phase 1

Electric Shuttle/ Golf Cart

Capacity

5- 7 Passengers



Phase 2

Trolleybus

Capacity

7-15 Passengers

Examples From Other Cities:



Fort Lauderdale Sun Trolley



Boca Electric Shuttle Service
(with advertisement)

Examples From Other Cities:

Delray Beach free, private, multi-person golf cart transportation service



Examples From Other Cities:

Naples, Marco Island, Fort Myers, Hollywood, Palm Beach




Park & Ride Lot Signage: (Pure Residence lot example)

- + Public parking for a fee
- + Monthly permit (register at Pier Garage Parking Office)
- + Hourly (pay by telephone, zone # _____)

Communications example:

Contact parking office for monthly parking permit, located at 3460 NE 3rd Street or call parking office at 954.786.5580.

Call 954.xxx.xxxx for transit pick up to drive to your destination or download smart phone app
www.park&ridepompano.com



Funding Resources for Park & Ride System Years 1-3

- + Grants (i.e. FDOT)
- + Transit Vendor Advertising Revenue
- + Parking Fees (i.e. park and ride lots)



Tentative Timeline

Item Description	Date
Issue RFP for Electric Shuttle/ Golf Cart Provider	March 2020
Execute a Contract with Provider	June 2020
Implement Phase 1 Program	September – December 2020
Phase 2 Program Implementation	TBD

Thank You!

Look forward to seeing you on board.

