




The map displays the proposed City Center area in Portland, Oregon, with various land use zones and street layouts. The zones are color-coded: blue for CRA (Community Residential Area), green for CITY (City Center), and red for CRA (Community Residential Area). The map includes labels for major streets: NW 6th Ave, NW 5th St, NW 4th St, NW 3rd St, and Martin Luther King Blvd. The City Vista area is labeled in the bottom left, and the Historic Ali Cultural Arts Center is labeled in the bottom right. The map is numbered 1 through 13, indicating specific lots or blocks within the zones.

- 1 – 404 NW 4th Ave LLC
- 2 – 408 NW 4th Ct LLC
- 3 – 401 NW 4th Ct LLC
- 4 – 401 NW 4th Ct LLC
- 5 – 409 NW 4th Ct LLC
- 6 – Grisham Family TR
- 7 – Grisham Family TR
- 8 – 401 NW 4th Ct LLC
- 9 – 404 NW 4th Ave LLC
- 10-404 NW 4th Ave LLC
- 11-404 NW 4th Ave LLC
- 12- Grisham Family TR
- 13- 321 NW 5th St LLC

 Properties under Contract
 CRA Owned Properties
 City Owned Properties