

# Report of Phase I Environmental Site Assessment

Denny's Restaurant  
2671 N Federal Highway  
Pompano Beach, Broward County, Florida

E Sciences Project Number 2-0965-019  
October 31, 2018



**ENGINEERING  
ENVIRONMENTAL  
ECOLOGICAL**

Prepared for:

City of Pompano Beach  
100 West Atlantic Boulevard  
Pompano Beach, Florida 33060



ENGINEERING  
ENVIRONMENTAL  
ECOLOGICAL

October 31, 2018

Mr. John Sfiropoulos  
City of Pompano Beach  
100 West Atlantic Boulevard  
Pompano Beach, Florida 33060

**Subject: Report of Phase I Environmental Site Assessment  
Denny's Restaurant  
2671 N Federal Highway  
Pompano Beach, Broward County, Florida  
E Sciences Project Number 2-0965-019**

Dear Mr. Sfiropoulos,

E Sciences, Incorporated (E Sciences) is pleased to submit the enclosed Phase I Environmental Site Assessment (ESA) report for the above referenced site. A summary of findings is provided in the Executive Summary. Please read the report in its entirety for a comprehensive understanding of the items contained in the Executive Summary.

This report is intended for the use of our Client only, subject to the terms and conditions of our agreement. If other parties wish to rely on this report, please have them contact E Sciences so that a mutual understanding and agreement of the terms and conditions for E Sciences' services can be established via a Secondary Client Agreement prior to their reliance of this information.

We appreciate the opportunity to perform these services for you. Please contact us at 954-484-8500 if you have questions regarding this information.

Sincerely,

**E SCIENCES, INCORPORATED**

A handwritten signature in blue ink, appearing to read 'MP' or similar initials.

Maria Paituvi  
Senior Engineer

A handwritten signature in blue ink, appearing to read 'Nadia Locke'.

Nadia Locke, P.E.  
Associate

### **SIGNATURE OF ENVIRONMENTAL PROFESSIONAL**

I declare that, to the best of my professional knowledge and belief, I meet the definition of Environmental Professional as defined in § 312.10 of 40 CFR Part 312. I have the specific qualifications based on education, training, and experience to assess a Site of the nature, history, and setting of the subject property. I have developed and performed the all appropriate inquiries in conformance with the standards and practices set forth in 40 CFR Part 312.



---

Nadia G. Locke, P.E.  
Associate

## TABLE OF CONTENTS

<b>SIGNATURE OF ENVIRONMENTAL PROFESSIONAL .....</b>	<b>i</b>
<b>EXECUTIVE SUMMARY .....</b>	<b>1</b>
<b>1.0 INTRODUCTION.....</b>	<b>3</b>
<b>1.1 LOCATION AND LEGAL DESCRIPTION.....</b>	<b>3</b>
<b>1.2 PURPOSE.....</b>	<b>3</b>
<b>1.3 SCOPE OF SERVICES AND SPECIAL TERMS AND CONDITIONS .....</b>	<b>3</b>
<b>1.4 LIMITATIONS, DEVIATIONS, EXCEPTIONS AND ASSUMPTIONS .....</b>	<b>4</b>
<b>2.0 USER PROVIDED INFORMATION .....</b>	<b>5</b>
<b>2.1 TITLE RECORDS .....</b>	<b>5</b>
<b>2.2 ENVIRONMENTAL LIENS .....</b>	<b>5</b>
<b>2.3 ACTIVITY AND USE LIMITATIONS .....</b>	<b>5</b>
<b>2.4 SPECIALIZED KNOWLEDGE OR EXPERIENCE .....</b>	<b>5</b>
<b>2.5 RELATIONSHIP OF PURCHASE PRICE TO THE FAIR MARKET VALUE.....</b>	<b>6</b>
<b>2.6 COMMONLY KNOWN OR REASONABLY ASCERTAINABLE INFORMATION.....</b>	<b>6</b>
<b>2.7 DEGREE OF OBVIOUSNESS OF THE PRESENCE OR LIKELY PRESENCE OF CONTAMINATION .....</b>	<b>6</b>
<b>2.8 PROVIDED REPORTS .....</b>	<b>6</b>
<b>3.0 RECORDS REVIEW.....</b>	<b>7</b>
<b>3.1 STANDARD ENVIRONMENTAL RECORD SOURCES .....</b>	<b>7</b>
<b>3.2 ADDITIONAL ENVIRONMENTAL RECORD SOURCES.....</b>	<b>10</b>
<b>3.3 PHYSICAL SETTING SOURCE(S) .....</b>	<b>10</b>
<b>4.0 SITE RECONNAISSANCE .....</b>	<b>14</b>
<b>4.1 METHODOLOGY AND LIMITING CONDITIONS .....</b>	<b>14</b>
<b>4.2 GENERAL SITE SETTING .....</b>	<b>14</b>
<b>4.3 SITE RECONNAISSANCE OBSERVATIONS .....</b>	<b>14</b>
<b>5.0 INTERVIEWS.....</b>	<b>16</b>
<b>5.1 INTERVIEWS WITH OWNER.....</b>	<b>17</b>
<b>5.2 INTERVIEWS WITH KEY SITE MANAGER .....</b>	<b>17</b>
<b>5.3 INTERVIEWS WITH OCCUPANTS .....</b>	<b>17</b>
<b>5.4 INTERVIEWS WITH PAST OWNERS, OPERATORS OR OCCUPANTS .....</b>	<b>17</b>
<b>5.5 INTERVIEWS WITH LOCAL GOVERNMENT OFFICIALS .....</b>	<b>17</b>
<b>5.6 INTERVIEWS WITH OTHERS .....</b>	<b>17</b>
<b>6.0 VAPOR ENCROACHMENT.....</b>	<b>18</b>
<b>6.1 TIER 1 SCREENING.....</b>	<b>18</b>
<b>6.2 TIER 2 SCREENING.....</b>	<b>19</b>
<b>7.0 EVALUATION.....</b>	<b>22</b>
<b>7.1 FINDINGS .....</b>	<b>22</b>
<b>7.2 OPINIONS .....</b>	<b>23</b>
<b>7.3 SIGNIFICANT DATA GAPS.....</b>	<b>23</b>
<b>7.4 CONCLUSIONS .....</b>	<b>24</b>

<b>8.0</b>	<b>NON SCOPE SERVICES.....</b>	<b>25</b>
<b>9.0</b>	<b>PROFESSIONAL QUALIFICATIONS.....</b>	<b>26</b>
<b>10.0</b>	<b>REFERENCES .....</b>	<b>27</b>
<b>11.0</b>	<b>TERMINOLOGY .....</b>	<b>28</b>

## **APPENDICES**

<b>A</b>	<b>FIGURES</b>
	1 Location Map
	2 USGS Topographic Map
	3 2017 Aerial Photograph
<b>B</b>	<b>REGULATORY RECORDS DOCUMENTATION</b>
<b>C</b>	<b>PHOTO DOCUMENTATION LOG</b>

## EXECUTIVE SUMMARY

### **Report of Phase I Environmental Site Assessment 2671 N Federal Highway Pompano Beach, Broward County, Florida E Sciences Project Number 2-0965-019**

This Phase I Environmental Site Assessment (ESA) was performed in general accordance with the Work Authorization issued by the City of Pompano Beach on October 16, 2018 and in general accordance with the consensus document known as ASTM International (ASTM), *Standard Practice for Environmental Site Assessments: Phase I Environmental Site Assessment Process*, Designation E 1527-13. Deviations from this standard are described in Section 1.4 of this report.

The purpose of the Phase I ESA was to identify potential sources of environmental contamination that constitute recognized environmental conditions (RECs), as defined by ASTM, by reviewing regulatory information and historical data, and by visual observations of the site (Site) and surrounding area. The definition of a REC is included in Section 11.0 of this report. E Sciences also conducted a Tier 1 and non-invasive Tier 2 vapor encroachment screening (VES) in general accordance with the *ASTM Standard Guide for Vapor Encroachment Screening on Property Involved in Real Estate Transactions* (Designation E2600-15). The purpose of the VES was to screen the Site for a vapor encroachment condition (VEC) using the information collected during the course of conducting the Phase I ESA. We note that an asbestos survey was also conducted and that report is provided under separate cover. A cursory summary of findings is as follows:

- The Site has an area of approximately 42,385 square feet and is developed with a restaurant building and parking lot and is currently vacant. The Site is being considered for purchase by the City of Pompano Beach for potential redevelopment.
- The Site was developed with two larger buildings located on the west portion of the Site as early as 1947. The eastern portion of the Site was undeveloped at that time. The two buildings remained onsite through 1973 and were no longer present in 1976. A third building had been constructed in the center of the Site in the 1958 historic aerial photograph and was no longer present in 1976. The current building and associated parking lot were observed in the 1976 aerial photograph. Broward County property appraiser records indicate the existing building was constructed circa 1975. Based upon review of city directories available between 1958 and 2014, the Site was occupied by Hillsboro Motel as early as 1958. Denny's Restaurant was listed at the site's address between 1980 and 2005. A Restaurant and building materials supply company were listed at this address in 2010 and 2014.
- The Site is located in an area historically occupied by commercial and businesses.. Adjacent to the north of the Site is a car dealership with a large parking area, a car wash area and an office building. The dealership parking lot extends to the south of the Site.

- The lot adjacent south of the Site is currently under construction. Federal Highway is located along the eastern boundary of the Site followed by commercial buildings.
- Based on review of regulatory and historical records, several regulated facilities were identified within the vicinity of the Site. We did not identify indications of releases or discharges of petroleum products or hazardous substances associated with the Site or adjacent facilities that may have affected the Site.
  - A Phase I ESA was previously performed for the Site in 2006 by URS. The report recommended a Phase II investigation be performed to identify potential impacts to Site based on a historic open petroleum discharge documented on the property located at 2800 N Federal Highway (Sheenan Pontiac GMC Trucks/Sheenan Autoplex). Based on regulatory review conducted during this current Phase I ESA, we determined that the groundwater contamination is delineated within the facility boundaries and has not migrated in the direction of the Site. Based on this updated information, it is our opinion that this facility is not likely to have impacted the Site.

This assessment has revealed no evidence of RECs or VECs.

## **1.0 INTRODUCTION**

### **1.1 Location and Legal Description**

The Site is comprised of one parcel of land located at 2671 North Federal Highway (Folio ID 484319250010), in Pompano Beach, Broward County, Florida. The Site location is depicted on **Figure 1**, which is included in **Appendix A**.

The Site has an area of approximately 42,385 square feet and is occupied by a vacant restaurant facility. The Site is located in an area primarily developed with commercial properties.

A United States Geological Survey (USGS) topographic map was used to help evaluate topographic information (**Figure 2**) and **Figure 3** provides aerial coverage for the Site and surrounding properties. These figures can be found in **Appendix A**.

### **1.2 Purpose**

E Sciences, Incorporated (E Sciences) was engaged by the City of Pompano Beach (our Client) to perform a Phase I Environmental Site Assessment (ESA) of the Site. The purpose of E Sciences' services was to review environmental conditions based on reasonably ascertainable and practically reviewable public records and site observations to identify recognized environmental conditions (RECs), if present, to support our client's ability to qualify for landowner liability protections (LLPs) to Comprehensive Environmental Response, Compensation and Liability Act (CERCLA) liability. The goal of conducting a Vapor Encroachment Screening (VES) was to identify a vapor encroachment condition (VEC), if it exists, at the Site. A VEC is the presence or likely presence of chemicals of concern (COC) vapors in the vadose zone of the Site caused by the release of vapors from contaminated soil and/or groundwater either on or near the Site.

### **1.3 Scope of Services and Special Terms and Conditions**

Our Client authorized our services on October 16, 2018 and our services were performed in accordance with Work Authorization issued by the City and in general conformance with the ASTM International (ASTM) document titled *Standard Practice for Environmental Site Assessments: Phase I Environmental Site Assessment Process*, Designation E 1527-13. Please refer to our Work Authorization for a description of our scope of services, and special terms and conditions that may apply to this project.

This report is covered by the limitations as set forth herein, and is for the exclusive use of our Client. No other use of this report, in whole or in part, except as directed by legal jurisdiction, is

allowed without written approval of our Client and E Sciences. Use by any unauthorized parties is at the sole risk of the user.

#### **1.4 Limitations, Deviations, Exceptions and Assumptions**

Although this assessment has attempted to identify RECs associated with the Site, potential sources of information that may have been germane to this finding may have escaped detection due to a variety of circumstances including the following:

- the limited scope of this assessment;
- the inaccuracy and availability of public records;
- the presence of undetected or unreported environmental incidents;
- inaccessible areas; or
- concealment of detrimental information by others.

It was not the purpose of this study to determine the actual presence, degree or extent of contamination, if any, at the Site. This could require additional exploratory work, including sampling and laboratory analysis.

Due to the limited nature of a Phase I ESA, there is a possibility that conditions may exist which were not apparent at the time of report preparation. It is also possible that the methodologies employed at the time of the report may later be superseded by other methodologies or standards. The description, type, and composition of what are commonly referred to as “hazardous substances” or “petroleum products” can also change over time. E Sciences does not accept responsibility for changes in the state of the art, nor for changes in the definitions of hazardous substances, petroleum or conditions. E Sciences believes that the findings and conclusions provided in this report are reasonable. However, no other warranties are implied or expressed.

There were no deviations from the ASTM Standard Practice E1527-13 for this Phase I ESA. There were no significant assumptions made by E Sciences during the performance of this Phase I ESA.

## **2.0 USER PROVIDED INFORMATION**

The “All Appropriate Inquiries” Final Rule (40 CFR Part 312) requires that the below considerations be performed by or on behalf of the “User” (who is seeking to qualify for a LLP to CERCLA liability). These items should be provided to the environmental professional as such information can assist in identifying RECs. Information to complete this section was requested of our Client in the form of a User Questionnaire attached to our proposal. Based upon our understanding of the project, the City of Pompano Beach will be the “User” of this document. Mr. John Sfiropoulos, City Engineer, has provided information on behalf of the user for this project.

### **2.1 Title Records**

Historic land title records were not reviewed as part of our scope of services. E Sciences obtained the following information from the Broward County Property Appraiser’s web-based property search:

- The Site is currently owned by National Retail Properties, LP.
- The existing building was constructed circa 1975.
- The property’s land use is listed as restaurant/cafeteria.

### **2.2 Environmental Liens**

According to the User, they did not identify environmental liens filed or recorded against the Site under federal, tribal, state or local law.

### **2.3 Activity and Use Limitations**

E Sciences researched the Florida Department of Environmental Protection (FDEP) Institutional Controls Registry website and the Site was not listed. According to the User, they did not identify activity and land use limitations (AULs), such as engineering controls, land use restrictions or institutional controls filed or recorded against the Site under federal, tribal state or local law.

### **2.4 Specialized Knowledge or Experience**

The User indicated that he did not have any specialized knowledge or experience related to the Site or nearby properties.

## **2.5 Relationship of Purchase Price to the Fair Market Value**

According to the User, the purchase price of the Site reasonably reflects the fair market value of the Site if the property were not contaminated. The potential connection between the price and the fair market value and whether the lower purchase price is because contamination is known or believed to be present at the Site should be considered by a potential purchaser.

## **2.6 Commonly Known or Reasonably Ascertainable Information**

The User indicated that the property was previously occupied by a Denny's restaurant. The User indicated that he was not aware of commonly known or reasonably ascertainable information about the Site that would help the environmental professional to identify conditions indicative of releases or threatened releases.

## **2.7 Degree of Obviousness of the Presence or Likely Presence of Contamination**

The User did not state knowledge or experience related to the Site that indicated that there were obvious indicators that point to the presence or likely presence of releases at the Site.

## **2.8 Provided Reports**

Previous environmental or geotechnical reports for the Site were requested from the Client. The Client provided a copy of a Phase I ESA prepared by URS dated May 23, 2006 for the Site. The report documented the following findings:

- The Site was occupied by a Denny's restaurant at that time.
- The Site was vacant in 1950 and occupied by a commercial building by 1962. Based on the historic review conducted, the Site was occupied by a hotel prior to the Denny's restaurant. The hotel operations ceased between 1958 and 1975 when the current operations of the Denny's restaurant began. Reportedly, the site remained vacant land between the end of the hotel operations and the construction of Denny's in 1975.
- The Phase I ESA identified the Sheehan Autoplex facility as an REC noting that the facility was adjacent to the subject property. Specific information regarding an open petroleum discharge recorded at this facility was not available for review during the 2006 Phase I ESA. The facility was addressed at 2800 North Federal Highway.
- The report recommended a Phase II investigation be performed to identify potential impacts to the subject site from this above referenced off site facility.
- The report recommended assessment of the existing building for the presence of asbestos containing materials (ACMs) and lead-based paint prior to any renovation or demolition activities.

### 3.0 RECORDS REVIEW

#### 3.1 Standard Environmental Record Sources

E Sciences has performed a review of selected environmental database information published by federal and state regulatory agencies to evaluate if the Site or nearby properties are listed as having a past or present record of actual or potential adverse environmental impacts, or are under investigation for potential adverse environmental impacts. This review may have also included county or local records, if reasonably ascertainable and determined to be useful.

An E Sciences subcontractor prepared the database information utilized herein. A copy of the database report is provided in **Appendix B**. The search distances were based on the search distance guidelines set forth in ASTM E1527-13, and are supplemented with lists beyond those listed by the ASTM guidelines. **Table 3-1** summarizes the relevant facilities that were identified in proximity of the Site.

TABLE 3-1 RELEVANT LISTED FACILITIES WITHIN 800 FEET			
FACILITY NAME LOCATION	ESTIMATED DISTANCE AND DIRECTION FROM SITE	DATABASE LISTINGS	COMMENTS
Car-Spa 2571 N Federal Highway	155 feet South	UST	This facility reportedly houses two USTs storing unleaded gasoline. No records of the size or contents USTs were identified in the databases reviewed. No records of discharges or contamination were identified in the regulatory records reviewed for this facility.
Smileys Glass Service/USA Transmission 2600 N Federal Highway	150 feet Southeast	EDR Historical Auto Broward Co. HM RCRA NonGen NLR FINDS ECHO	A hazardous material management facility license has been issued for this site. The hazardous waste stream listed under the license is petroleum products, solvents and batteries. No records of discharges or contamination were identified in the regulatory records reviewed for this facility.

<b>TABLE 3-1</b> <b>RELEVANT LISTED FACILITIES WITHIN 800 FEET</b>			
<b>FACILITY NAME LOCATION</b>	<b>ESTIMATED DISTANCE AND DIRECTION FROM SITE</b>	<b>DATABASE LISTINGS</b>	<b>COMMENTS</b>
Broward County WWS RMPS 226 2600 NE 16th Avenue	215 feet Southwest	UST Financial Assurance Broward Co. HM	A hazardous material management facility license has been issued for this site. The hazardous waste stream listed under the license is lamps. A UST storing diesel fuel associated with the emergency generator was noted to operate at the site. No records of discharges or contamination were identified in the regulatory records reviewed for this facility.
Beacon Light Cities/ Union 76-Jimmys 2500 N Federal Highway	310 feet Southeast	EDR Hist Auto, LUST, UST, Financial Assurance, NPDES	A petroleum discharge was documented at this facility in August 1989. Upon completion of assessment activities, the discharge was granted no further action status in April 2009. No other records of discharges or contamination were identified in the records reviewed.
Pompano Ford Lincoln 2741 N Federal Highway	275 feet North	RCRA-CESQG, UST, US AIRS, FINDS, ECHO, Broward Co. HM	Two former USTs containing unleaded gasoline and waste oil have been removed from this facility. The facility currently holds a hazardous material management facility license. The hazardous waste stream listed under the license is petroleum products, solvents, paint thinner, paint and batteries. No regulated storage tanks are currently registered for this facility. No records of discharges or contamination were identified in the regulatory records reviewed for this facility.

<b>TABLE 3-1</b> <b>RELEVANT LISTED FACILITIES WITHIN 800 FEET</b>			
<b>FACILITY NAME LOCATION</b>	<b>ESTIMATED DISTANCE AND DIRECTION FROM SITE</b>	<b>DATABASE LISTINGS</b>	<b>COMMENTS</b>
Ripkas Texaco Service Station 2761 N Federal Highway	275 feet Northeast	EDR Hist Auto	No records of discharges or contamination were identified in the records reviewed for this facility.
Direct Oil Company 2750 N Federal Highway	500 feet North	EDR Hist Auto	No records of discharges or contamination were identified in the records reviewed for this facility.
Bright Spic N Span/ Pompano One Price Drycleaners 1819 NE 25TH ST	550 feet Southeast	DRYCLEANERS, Broward Co. HM, EDR Hist Cleaner	The facility currently holds a hazardous material management facility license. The hazardous waste stream listed under the license is petroleum solvents and waste filters. No records of discharges or contamination were identified in the regulatory records reviewed for this facility.
Sheehan GMC Auto Body 2800 N Federal Highway	485 feet Northeast	RCRA-SQG, LUST, UST, US AIRS, Financial Assurance, Broward Co. EDIEAR, Broward Co. HM	Petroleum contamination has been documented within the property boundaries of this facility. The discharge was discovered in January 2015. The contamination is currently undergoing assessment. Based on the Site Assessment Report Addendum (SARA) dated July 9, 2018, natural attenuation monitoring has been recommended for this facility. The former USTs have been removed from this facility.

TABLE 3-1 RELEVANT LISTED FACILITIES WITHIN 800 FEET			
FACILITY NAME LOCATION	ESTIMATED DISTANCE AND DIRECTION FROM SITE	DATABASE LISTINGS	COMMENTS
Marathon Pompano #602/Amoco Service Station 2801 N Federal Highway	775 feet North	RCRA NonGen / NLR, FINDS, ECHO, LUST, UST, CLEANUP SITES, DWM CONTAM, Broward Co. HM	This facility is currently an active fuel service station housing three USTs containing unleaded gasoline. A petroleum discharge was recorded for this facility in December 1988. Active remediation for the contamination associated with this discharge is ongoing. Based on the latest Remedial Action Report dated July 2018, groundwater contamination remains onsite and within site boundaries.

The orphan list included in the database search report is a list of “unmappable” sites. The nature of the regulatory information for these sites identified on this list was reviewed. In addition, the potential proximity to the site was evaluated based upon area knowledge, partial addresses provided, and our off-site reconnaissance. We did not identify orphan sites to be of concern to the Site.

Please refer to **Appendix B** for a description of the individual databases, listed facilities, the search distances, and a listing of the facilities that were not considered relevant and therefore not included in the report.

### 3.2 Additional Environmental Record Sources

E Sciences reviewed the FDEP Contamination Locator Map and Map Direct Area of Interest Report. No additional facilities were identified in close proximity to the Site.

### 3.3 Physical Setting Source(s)

A consideration of surface drainage and geology are of interest because they provide an indication of the direction that contamination, if present, could be transported within the Site or to the Site from surrounding properties. It was not the purpose of this study to evaluate the geotechnical conditions of the Site or to assess engineering or geological concerns such as

foundation conditions, faulting, or subsidence. E Sciences reviewed the following information with regard to the development of the presumed local and regional geology and hydrogeology of the Site and surrounding area:

- Geologic Map of the State of Florida (2001)
- USGS topographic map, 7.5 minute series, Quadrangle 1801, Pompano Beach
- Geologic units in Broward County, Florida by USGS Mineral Resources Online Spatial Data, last modified November 2014

The Site is underlain by the Miami Limestone formation. The Miami Limestone consists of two facies, an oolitic facies and a bryozoan facies. The oolitic facies consists of white to orangish gray, poorly to moderately indurated, sandy, oolitic limestone (grainstone) with scattered concentrations of fossils. The bryozoan facies consist of white to orangish-gray, poorly to well indurated, sandy, fossiliferous limestone (grainstone and packstone). Beds of quartz sand are also present as unindurated sediments and indurated limey sandstones. Fossils present include mollusks, bryozoans, and corals. Molds and casts of fossils are common. The highly porous and permeable Miami Limestone forms much of the Biscayne Aquifer of the surficial aquifer system.

The USGS topographic map referenced above was reviewed for topographic information and surface drainage patterns. Topographic data indicates that the Site the area is generally flat and the Site is between five and ten feet above mean sea level (MSL). Topographic relief appears to gently slope toward the east. These topographic conditions suggest that stormwater collecting on the Site would either infiltrate into the soil, evaporate, or in the event of heavy rainfall, would sheet flow toward the adjacent properties.

Groundwater typically flows perpendicular to contour lines identified on the topographic map and, under the influence of gravity, toward points of discharge such as creeks, swamps, drainage swales, or pumped groundwater wells. Review of topographical data suggests that groundwater flow tends to be toward the east. The groundwater flow evaluation documented in assessment report reviewed for adjacent properties under Section 3.1, concludes that the groundwater flows east to northeast in this area. It should be noted, however, that the direction of groundwater flow could be altered locally by changes in surface topography and human-made modifications. If determining the actual groundwater flow direction is necessary, then piezometric measurements would be required.

### **3.4 Historical Use Information on the Site and Adjoining Properties**

E Sciences reviewed reasonably ascertainable historical sources to develop a history of the previous uses of the property and the area within the vicinity of the Site, to help identify the

likelihood of past uses having led to RECs in connection with the Site. A description of each source reviewed, and the results of the review are provided within this section.

Historical aerial photographs were reviewed to obtain information concerning the history of development on and near the subject Site. Although generally flown at medium to high altitudes, they may be useful in visually comparing historic and current conditions. They may also be helpful in determining whether conditions of apparent environmental concern, such as landfills or dumping, existed on or near the Site at the time the photographs were taken. Evaluation of these aerial photographs may be limited by the quality and scale of the photograph.

City directories are listings of residences, businesses and professional entities organized both alphabetically by name and alphanumerically by street address. Both commercial and residential listings are prevalent in the vicinity of the Site.

In the late nineteenth century, the Sanborn Company began preparing maps of central business districts for use by fire insurance companies. These fire insurance maps were updated and expanded geographically periodically through the twentieth century. The Sanborn maps often indicate construction materials of specific building structures and locations of underground gasoline storage tanks. Historical fire insurance maps were reviewed to evaluate past land uses and relevant characteristics of the site and adjoining properties. Based upon inquiries to EDR, no Sanborn Fire Insurance Map were available for the Site area.

The Site was developed with two larger buildings located on the west portion of the Site as early as 1947. The eastern portion of the Site has been cleared at that time. The two buildings remained onsite through 1973 and were no longer present in 1976. A third building had been constructed on the center of the Site on 1958 and was no longer present on 1976. The current building and associated parking lot were observed in the 1976 aerial photograph. Based upon review of city directories between 1958 and 2014, the Site was occupied by Hillsboro Motel as early as 1958. Denny's Restaurant was listed at the site's address between 1980 and 2005. A facility named Just Rite Inc and KSP Restaurant were listed at this address in 2010 and 2014. A "Google Search" was conducted for Just Rite Inc. According to [www.bloomberg.com](http://www.bloomberg.com), a company called Just Rite Supply, Inc. was based in Pompano Beach. This company was cited as a building material supplier to facilities within the Southeastern United States and the Caribbean. It was incorporated in 1999.

The vicinity of the Site remained mainly undeveloped in 1947 and increased development is observed in the 1958 aerial photograph with numerous commercial buildings along South Federal Highway and vicinity. The roadway for Federal Highway is unpaved in 1947. The area adjacent west of the Site presents unpaved pathways and multiple small structures in 1947. In 1958, the lot adjacent south of the Site has been developed with one building and storage of large

equipment is observed on the western portion of the property. Federal Highway was improved as a paved road followed by land developed with buildings to the east in 1958. Undeveloped land and small buildings are observed west of the Site in 1958 and residential development is apparent along NE 16<sup>th</sup> Avenue. In 1968, a building has been constructed on the northern adjacent property. Increased development in the area is observed through the years consistent with the historical trend of commercial facilities along N Federal Highway and residential development west of NE 16<sup>th</sup> Avenue. A new building on the southern adjacent property replaced the former building by 1992 and the new building was removed by 2007. Additional buildings and structures are observed on the northern adjacent lot in 1992. The buildings are generally consistent with their current layout and the parking area appears to have expanded to the north by that time. The area adjacent west of the Site is vacant and undeveloped in 1976 and is later occupied by a parking lot on the 2002 aerial photograph. No significant changes are apparent in the area. No relevant facilities were identified in the city directories that were not documented during the environmental records reviewed and discussed under Section 3.1.

## **4.0 SITE RECONNAISSANCE**

### **4.1 Methodology and Limiting Conditions**

E Sciences performed a site and vicinity reconnaissance to obtain information indicating the likelihood of RECs in connection with the Site. Ms. Maria Paituvi, Senior Engineer with E Sciences, who is experienced in environmental site assessments, conducted the site visit and area reconnaissance on October 22, 2018. Mr. Chris Brown, representative of the City, accompanied Ms. Paituvi during the site visit. We requested a copy of site plans that may indicate the presence of underground utilities. A copy of those plans was not provided for our review. The site reconnaissance was performed on foot. The property boundaries were walked, and interior portions were viewed by walking several transects. The area reconnaissance was accomplished by a driving tour of the vicinity of the Site. Photographs were taken of the Site and the surrounding properties during the site visit and select photographs are included in **Appendix C**.

### **4.2 General Site Setting**

The Site is the developed with a vacant restaurant building and associated parking lot. The buildings' interior includes a kitchen, bathroom facilities and dining areas. In addition there are several smaller rooms used for storage. Outside of the building, there are paved parking areas along the north and west sides of the building. The Site is bordered on the east, west, and north with a fence. A fenced area outside of the back of the building is dedicated for a waste dumpster. Manholes associated with the sanitary sewer and a grease trap are located in the rear of the building. The area in the front of the building is landscaped. At the time of the site reconnaissance, we discovered that water had been left running in a kitchen sink and it had caused flooding that extended into the dining area.

Adjacent to the north of the Site is a car dealership with a large parking area, a car wash area and an office building. The dealership parking lot extends to the south of the Site. The lot adjacent south of the Site is currently under construction. Federal Highway runs along the eastern boundary of the Site followed by commercial buildings.

### **4.3 Site Reconnaissance Observations**

During site reconnaissance activities effort was taken to identify on-site conditions that may be indicative of a REC. The following tables itemize typical potential concerns associated with the Site and pertinent comments for those identified as being present on the Site. Items identified during the site reconnaissance are discussed following the tables.

<b>TABLE 4-1</b> <b>ITEMS OF POTENTIAL CONCERN</b> <b>EXTERIOR OBSERVATIONS</b>	
<b>CATEGORY</b>	<b>ITEM OBSERVED</b>
Pits, Ponds, or Lagoons	No
Stained Soil or Pavement	No
Stressed Vegetation	No
Solid Waste	No
Wastewater	No
Wells	No
Septic Systems	No
Other Notable Observations	Yes

#### **Other Notable Observations**

There was a pad-mounted transformer located in the rear of the property. There was no evidence of staining on the pavement located below the transformer. We note that these transformers are owned and operated by Florida Power & Light.

<b>TABLE 4-2</b> <b>ITEMS OF POTENTIAL CONCERN</b> <b>INTERIOR OBSERVATIONS</b>	
<b>CATEGORY</b>	<b>ITEM OBSERVED</b>
Hazardous Substances and Petroleum Products in Connection with Identified Uses	No
Storage Tanks	No
Odors	No
Pools of Liquids	Yes
Drums	No
Hazardous Substances and Petroleum Products (Not Necessarily in Connection with Identified Uses)	No
Unidentified Substance Containers	No
Potential Polychlorinated Biphenyls (PCB) Containing Equipment	No
Interior Observations Identifying Releases or Material Threat of Future Releases	No
Heating/Cooling	No
Stains or Corrosion	No
Drains and Sumps	No
Other Notable Observations	Yes

### **Pools of Liquids**

During the site visit we discovered that the water was left running in the kitchen sink and caused flooding in the kitchen that extended into the dining area.

### **Other Notable Observations**

Grease traps associated with the kitchen were observed in the parking lot. It is presumed that the grease traps are either closed loop or over flow to the sanitary sewer.

## **5.0 INTERVIEWS**

This section provides a summary of interviews conducted regarding the Site.

### **5.1 Interviews with Owner**

Mr. David Reif with National Retail Properties (property owner) was contacted to provide information as it relates to potential environmental conditions. Mr. Reif had no knowledge of any potential environmental conditions, hazardous materials or storage tanks being present at the Site.

### **5.2 Interviews with Key Site Manager**

The Site is currently vacant. No key site manager was available for interview.

### **5.3 Interviews with Occupants**

The Site is currently vacant. No occupants were available for interview.

### **5.4 Interviews with Past Owners, Operators or Occupants**

No past owners, operators, or occupants were identified for this assessment.

### **5.5 Interviews with Local Government Officials**

The City of Pompano Beach Fire Department was contacted for information regarding hazardous material spills, permits, releases, fires, and underground storage tanks at the Site. No response was received at this time this report was issued.

### **5.6 Interviews with Others**

No other interviews were conducted as part of this assessment.

## **6.0 VAPOR ENCROACHMENT**

E Sciences conducted Tier 1 and non-invasive Tier 2 VES in general accordance with the *ASTM Standard Guide for Vapor Encroachment Screening on Property Involved in Real Estate Transactions* (Designation E2600-15). The purpose of the VES was to screen the Site for a VEC using the information collected during the course of conducting the Phase I ESA. A VEC is the presence or likely presence of vapors of COCs in the vadose zone of the Site caused by a release of vapors from contaminated soil and/or groundwater either on or near the Site. This is accomplished by reviewing governmental records, chemical use and historical records of prior uses on the Site and within the area of concern (AOC) surrounding the Site. Such information includes property data, soil, geological and contaminant characteristics, contaminated plume migration, identification of significant conduits that may provide preferential pathways for vapor migration, groundwater depth and groundwater flow direction. For the purposes of this VES, E Sciences used the default AOCs established within the ASTM standard. The AOC was measured from the property boundary.

### **6.1 Tier 1 Screening**

The following information was considered during the Tier 1 Screening performed:

#### **Existing Use of the Site**

The Site is occupied by a vacant restaurant building. The building includes a kitchen, bathroom facilities, dining area and storage rooms.

#### **Planned Use of the Site**

We understand that the City is considering purchasing the Site for redevelopment and demolition of the building.

#### **Type of Structures Planned for the Site**

No details of proposed structures have been provided.

#### **Surrounding Area Description**

The surrounding area is mainly occupied by commercial properties. No industrial activities were observed in the vicinity of the Site.

#### **General Physical Setting Information**

The groundwater gradient in the area of the Site is relatively flat and presumed to flow to the east. The lithology is likely to consist of sand and limestone.

### **Preferential Pathways**

There are multiple utilities traversing the Site. The exact locations are not known, but are expected to enter the Site from Federal Highway.

### **User-Specialized Knowledge, Experience and Commonly Known or Reasonably Ascertainable Information**

User provided information did not identify additional relevant information beyond the information E Sciences independently compiled during the course of the Phase I ESA process.

### **Known or Suspected Potentially Contaminated Properties with COCs within the AOC or On-site**

Several facilities with documented contamination or activities that handle hazardous wastes or petroleum products as well as a historic petroleum discharges onsite were identified during the Tier 1 screening. Based on this information, E Sciences concluded that a VEC exists based upon the results of the Tier 1 screening.

## **6.2 Tier 2 Screening**

In order to conduct a more refined screening, E Sciences conducted a non-invasive Tier 2 screening. In order to further evaluate the VECs, a detailed regulatory file review was conducted on each contaminated or potentially contaminated site identified. Site assessment reports, tank closure assessment reports, source removal reports and regulatory inspection reports were reviewed in an attempt to locate contamination sources to evaluate their potential to cause a VEC at the Site. The following known or potentially contaminated properties were evaluated:

<b>TABLE 6-1  POTENTIALLY CONTAMINATED SITES WITHIN AOC  TIER 2 EVALUATION SUMMARY</b>			
<b>FACILITY NAME LOCATION</b>	<b>ESTIMATED DISTANCE AND DIRECTION FROM SITE</b>	<b>COCS</b>	<b>COMMENTS</b>
Car-Spa 2571 N Federal Highway	155 feet South	Petroleum	No regulatory records associated with the presence of contamination were identified in our file review. This facility does not have a documented discharge of petroleum products to the soil or groundwater. We do not consider this property to be a VEC relative to the Site.

<b>TABLE 6-1</b> <b>POTENTIALLY CONTAMINATED SITES WITHIN AOC</b> <b>TIER 2 EVALUATION SUMMARY</b>			
<b>FACILITY NAME LOCATION</b>	<b>ESTIMATED DISTANCE AND DIRECTION FROM SITE</b>	<b>COCS</b>	<b>COMMENTS</b>
Smileys Glass Service/USA Transmission 2600 N Federal Highway	150 feet Southeast	Petroleum	No regulatory records associated with the presence of contamination were identified in our file review. This facility does not have a documented discharge of petroleum products to the soil or groundwater. We do not consider this property to be a VEC relative to the Site.
Broward County WWS RMPS 226 2600 NE 16th Avenue	215 feet Southwest	Petroleum	No regulatory records associated with the presence of contamination were identified in our file review. This facility does not have a documented discharge of petroleum products to the soil or groundwater. We do not consider this property to be a VEC relative to the Site.
Beacon Light Cities/ Union 76-Jimmys 2500 N Federal Highway	310 feet Southeast	Petroleum	A petroleum discharge was documented at this facility in August 1989. Upon completion of assessment activities, the discharge was granted no further action status in April 2009. Based on the regulatory closure of petroleum discharges at this facility, we do not consider this property to be a VEC relative to the Site.
Pompano Ford Lincoln 2741 N Federal Highway	275 feet North	Petroleum	No regulatory records associated with the presence of contamination were identified in our file review. Former USTs have been removed from this facility. We do not consider this property to be a VEC relative to the Site.
Ripkas Texaco Service Station 2761 N Federal Highway	275 feet Northeast	Petroleum	These sites were not identified in regulatory listings reviewed. No regulatory records associated with the presence of contamination were identified in our file review. We do not consider this property to be a VEC relative to the Site.
Direct Oil Company 2750 N Federal Highway	500 feet North	Petroleum	These sites were not identified in regulatory listings reviewed. No regulatory records associated with the presence of contamination were identified in our file review. We do not consider this property to be a VEC relative to the Site.

<b>TABLE 6-1</b> <b>POTENTIALLY CONTAMINATED SITES WITHIN AOC</b> <b>TIER 2 EVALUATION SUMMARY</b>			
<b>FACILITY NAME LOCATION</b>	<b>ESTIMATED DISTANCE AND DIRECTION FROM SITE</b>	<b>COCS</b>	<b>COMMENTS</b>
Bright Spic N Span/ Pompano One Price Drycleaners 1819 NE 25TH ST	550 feet Southeast	Petroleum solvents	The facility currently holds a hazardous material management facility license. The hazardous waste stream listed under the license is petroleum solvents and waste filters. This facility does not have a documented discharge of petroleum products to the soil or groundwater. We do not consider this property to be a VEC relative to the Site.

E Sciences concludes from the Tier 2 screening that no potential VEC exists associated with the Site.

## **7.0 EVALUATION**

This section summarizes known or suspect RECs, controlled RECs, historical RECs and *de minimis* conditions.

### **7.1 Findings**

The Site has an area of approximately 42,385 square feet and is developed with a restaurant building and parking lot that is currently vacant. The Site is being considered for purchase by the City of Pompano Beach for potential redevelopment.

The Site was developed with two larger buildings located on the west portion of the Site as early as 1947. The eastern portion of the Site was undeveloped at that time. The two buildings remained onsite through 1973 and were no longer present in the 1976 aerial photograph. A building had been constructed near the center of the Site in the 1958 historical aerial photograph and was no longer present in 1976. The current building and associated parking lot were observed in the 1976 aerial photograph. The Broward County property appraiser records indicate that the existing building was constructed circa 1975. Based upon review of city directories reviewed between 1958 and 2014, the Site was occupied by Hillsboro Motel as early as 1958. Denny's Restaurant was listed at the site's address between 1980 and 2005. A restaurant and building supply company were also listed at this address in 2010 and 2014.

The Site is located in an area historically occupied by commercial properties. Adjacent to the north of the Site is a car dealership with a large parking area, a car wash area and an office building. The dealership parking lot extends to the south of the Site. The lot adjacent south of the Site is currently under construction. North Federal Highway runs along the eastern boundary of the Site followed by commercial buildings.

Based on review of regulatory and historical records, several regulated facilities were identified within the vicinity of the Site. We did not identify indications of releases or discharges of petroleum or hazardous substances associated with the Site or adjacent facilities have affected the Site.

A Phase I ESA was previously performed for the Site by URS. The report recommended a Phase II investigation be performed to identify potential impacts to the Site based on a historic open discharge documented on the adjacent property located at 2800 N Federal Highway (Sheenan Pontiac GMC Trucks/Sheenan Autoplex). The report indicated that an incident was in "active status" with cleanup required for this facility. Based on the regulatory review conducted during this Phase I ESA, we determined that this site is currently under a groundwater monitoring program based on petroleum contamination identified onsite in 2015, associated with the historic

operation of a gasoline station at that location. Based on an assessment report dated July 2018, the groundwater contamination is delineated within that facility's boundaries. No records of reported discharges were identified during our assessment.

## **7.2 Opinions**

This section provides an opinion of the impact to the Site of the conditions identified in the findings section.

It is our opinion that the current activities at the Site are not likely to have resulted in the release of hazardous or petroleum products at the Site. No evidence of the current operation of storage tanks or storage/use of hazardous materials was identified during this assessment.

We did identify historic discharges of contaminants at nearby facilities; however, E Sciences did not identify compelling evidence of the presence of environmental impacts to the Site associated with these facilities.

The 2006 Phase I ESA provided to us for review identified the auto dealership located at 2800 North Federal Highway as an REC and recommended further assessment. Upon review of the information contained herein, we conclude that the 2800 North Federal Highway property is located approximately 485 feet northeast of the Site across North Federal Highway. Based on regulatory records reviewed during this assessment, no historic discharges have been reported for this facility and the groundwater contamination is delineated within the facility boundaries. Based on this updated information, this facility is not considered to have impacted the Site.

## **7.3 Significant Data Gaps**

This section summarizes significant data gaps and the relevance these data gaps have on the ability to identify RECs.

The Site's historical use could not be identified to 1940, and the earliest available aerial photograph from 1947 shows the property as being developed. The buildings observed to exist in 1947 remain onsite through 1958 when we identified the site being occupied by a hotel. E Sciences does not consider this data gap to be significant.

The previous property owner was not interviewed as part of this assessment. However, based on the known historical use of the Site, we do not consider this data gap to be significant.

Note: A data gap is only significant if other information and/or professional experience raises reasonable concerns involving the data gap.

## **7.4 Conclusions**

E Sciences has performed this Phase I ESA in conformance with the scope and limitations of ASTM Practice E 1527-05 of the Site located at 2671 N Federal Highway, Pompano Beach, Florida. Any deviations from this practice are described in Section 1.4 of this report. This assessment has revealed no evidence of RECs in connection with the property.

Based on the VES documented herein, we conclude that no potential VEC associated with the above referenced historic petroleum discharge exists on the Site.

## **8.0 NON SCOPE SERVICES**

This Phase I ESA did not include services outside of those outlined in the ASTM E1527-13 Standard except for a vapor encroachment screening.

An asbestos survey of the existing building was completed concurrently with this Phase I ESA and the report submitted under separate cover.

## **9.0 PROFESSIONAL QUALIFICATIONS**

E Sciences provides initial and periodic training for professionals who conduct Phase I ESAs. A short summary of the main professionals who assisted in the completion of this Phase I ESA is provided below:

Nadia Locke, P.E., is an Associate with E Sciences. She has more than 28 years of experience in the environmental profession in South Florida. Ms. Locke has technical and management responsibilities for projects and clients and specializes in due diligence projects. Ms. Locke has conducted, supervised and reviewed hundreds of Phase I and II ESAs. She has worked for a variety of public and private clients, lenders and institutions. She has been a panel speaker at Due Diligence and Dawn, Florida's Growth Management Conference, and Miami-Dade County's Attorney Real Estate Council. Lenders she has worked for include Northwestern Mutual Life, Prudential, MetLife, Mutual of New York, GE Capital, NationsBank, FannieMae, and J.P. Morgan. She is a past president of the Florida Brownfields Association and South Florida Association of Environmental Professionals.

Maria. Paituvi, P.E. has over thirteen years of experience in environmental consulting experience. She has been conducting Phase I and II ESAs for many years. Her technical experience also includes environmental assessment and remediation of contaminated sites. Ms. Paituvi has actively collaborated on site investigation and environmental assessments, remedial action planning and design. She is experienced in data validation, interpretation and reporting, as well as regulatory compliance. From the various and numerous projects completed, she has gained practical experience in Phase I ESAs, environmental field investigation, monitoring and sampling tasks, construction planning and oversight, remediation system installation and operation, and regulatory compliance.

## 10.0 REFERENCES

This section presents a list of references relied upon during the preparation of this Phase I ESA. Additional references are cited within the individual sections in which they are used in order to facilitate a more comprehensive understanding of those referenced sources.

- American Society of Testing and Materials, 2000. Standard Practice for Environmental Site Assessments: Phase I Environmental Site Assessments E-1527-13
- Broward County Property Appraiser Website
- FDEP Water Resource Management Section, Water Data Central, Map Direct. <http://www.dep.state.fl.us/water/datacentral/>
- Florida Department of Transportation. APLUS Mapping System. Aerial Photograph Collection
- Aerial photographs <http://www.dot.state.fl.us/surveyingandmapping/apac.shtm>
- Google Earth Aerial Photographs <http://www.google.com/earth/index.html>
- FDEP OCULUS Electronic Document Management System <http://dwmedms.dep.state.fl.us/Oculus/servlet/login>
- FDEP Contamination Locator Map <http://webapps.dep.state.fl.us/DepClnup/welcome.do>
- FDEP Institutional Controls Registry at <http://ca.dep.state.fl.us/mapdirect/?focus=icr>
- United States Department of Agriculture Web Soil Survey <http://websoilsurvey.sc.egov.usda.gov/App/HomePage.htm>
- United States Geological Survey, Topographic Maps, 7.5-Minute Quadrangle Map <http://www.usgs.gov/>

## 11.0 TERMINOLOGY

For the convenience of the User of this report, we are providing definitions of terminology commonly used in this document and may be of interest. These definitions can be identified in the ASTM E1527-13 standard. The definitions included herein are for convenience and are not construed to be a comprehensive list of all relevant terms. Additional definitions can be identified in the ASTM E1527-13 standard.

**activity and use limitations** - legal or physical restrictions or limitations on the use of, or access to, a site or facility: (1) to reduce or eliminate potential exposure to hazardous substances or petroleum products in the soil, soil vapor, groundwater, and/or surface water on the property, or (2) to prevent activities that could interfere with the effectiveness of a response action, in order to ensure maintenance of a condition of no significant risk to public health or the environment. These legal or physical restrictions, which may include institutional and/or engineering controls, are intended to prevent adverse impacts to individuals or populations that may be exposed to hazardous substances and petroleum products in the soil, soil vapor, groundwater, and/or surface water on the property.

**all appropriate inquiry** - all appropriate inquiries—that inquiry constituting all appropriate inquiries into the previous ownership and uses of the property consistent with good commercial and customary practice as defined in CERCLA, 42 U.S.C §9601(35)(B), that will qualify a party to a commercial real estate transaction for one of the threshold criteria for satisfying the LLPs to CERCLA liability (42 U.S.C §9601(35)(A) & (B), §9607(b)(3), §9607(q); and §9607(r)), assuming compliance with other elements of the defense.

**bona fide prospective purchaser liability protection** - (42 U.S.C. §9607(r))—a person may qualify as a bona fide prospective purchaser if, among other requirements, such person made “all appropriate inquiries into the previous ownership and uses of the facility in accordance with generally accepted good commercial and customary standards and practices.” Knowledge of contamination resulting from all appropriate inquiries would not generally preclude this liability protection. A person must make all appropriate inquiries on or before the date of purchase. The facility must have been purchased after January 11, 2002.

**business environmental risk** - a risk which can have a material environmental or environmentally-driven impact on the business associated with the current or planned use of a parcel of commercial real estate, not necessarily limited to those environmental issues required to be investigated in this practice. Consideration of business environmental risk issues may involve addressing one or more non-scope considerations.

**controlled recognized environmental condition** - a recognized environmental condition resulting from a past release of hazardous substances or petroleum products that has been addressed to the satisfaction of the applicable regulatory authority (for example, as evidenced by the issuance of a no further action letter or equivalent, or meeting risk-based criteria established by regulatory authority), with hazardous substances or petroleum products allowed to remain in place subject to the implementation of required controls (for example, property use restrictions, activity and use limitations, institutional controls, or engineering controls).

**data failure** - a failure to achieve the historical research objectives in 8.3.1 through 8.3.2.2 even after reviewing the standard historical sources in 8.3.4.1 through 8.3.4.8 that are reasonably ascertainable and likely to be useful. Data failure is one type of data gap.

**data gap** - a lack of or inability to obtain information required by this practice despite good faith efforts by the environmental professional to gather such information. Data gaps may result from incompleteness in any of the activities required by this practice, including, but not limited to site reconnaissance (for example, an inability to conduct the site visit), and interviews (for example, an inability to interview the key site manager, regulatory officials, etc.).

**de minimis condition** – condition—a condition that generally does not present a threat to human health or the environment and that generally would not be the subject of an enforcement action if brought to the attention of appropriate governmental agencies. Conditions determined to be de minimis conditions are not recognized environmental conditions nor controlled recognized environmental conditions.

**engineering controls** - physical modifications to a site or facility (for example, capping, slurry walls, or point of use water treatment) to reduce or eliminate the potential for exposure to hazardous substances or petroleum products in the soil or groundwater on the property. Engineering controls are a type of activity and use limitation.

**environmental lien** - a charge, security, or encumbrance upon title to a property to secure the payment of a cost, damage, debt, obligation, or duty arising out of response actions, cleanup, or other remediation of hazardous substances or petroleum products upon a property, including (but not limited to) liens imposed pursuant to CERCLA 42 U.S.C. §§9607(1) & 9607(r) and similar state or local laws.

**environmental professional** - a person meeting the education, training, and experience requirements as set forth in 40 CFR §312.10(b). For the convenience of the reader, this section is reprinted in Appendix X2. The person may be an independent contractor or an employee of the user.

**environmental site assessment (ESA)** – the process by which a person or entity seeks to determine if a particular parcel of real property (including improvements) is subject to recognized environmental conditions. At the option of the user, an environmental site assessment may include more inquiry than that constituting all appropriate inquiries or, if the user is not concerned about qualifying for the LLPs, less inquiry than that constituting all appropriate inquiries. An environmental site assessment is both different from and often less rigorous than an environmental compliance audit.

**hazardous substance** - a substance defined as a hazardous substance pursuant to CERCLA 42 U.S.C. §9601(14), as interpreted by EPA regulations and the courts:“ (A) any substance designated pursuant to section 1321(b)(2)(A) of Title 33, (B) any element, compound, mixture, solution, or substance designated pursuant to section 9602 of this title, (C) any hazardous waste having the characteristics identified under or listed pursuant to section 3001 of the Resource Conservation and Recovery Act of 1976 (RCRA), as amended, (42 U.S.C. §6921) (but not including any waste the regulation of which under RCRA (42 U.S.C. §§6901 et seq.) has been suspended by Act of Congress), (D) any toxic pollutant listed under section 1317(a) of Title 33, (E) any hazardous air pollutant listed under section 112 of the Clean Air Act (42 U.S.C. §7412), and (F) any imminently hazardous chemical substance or mixture with respect to which the Administrator (of EPA) has taken action pursuant to section 2606 of Title 15. The term does not include petroleum, including crude oil

or any fraction thereof which is not otherwise specifically listed or designated as a hazardous substance under subparagraphs (A) through (F) of this paragraph, and the term does not include natural gas, natural gas liquids, liquefied natural gas, or synthetic gas usable for fuel (or mixtures of natural gas and such synthetic gas).”

**hazardous waste** - any hazardous waste having the characteristics identified under or listed pursuant to section 3001 of RCRA, as amended, (42 U.S.C. §6921) (but not including any waste the regulation of which under RCRA (42 U.S.C. §§6901-6992k) has been suspended by Act of Congress). RCRA is sometimes also identified as the Solid Waste Disposal Act. RCRA defines a hazardous waste, at 42 U.S.C. §6903, as: “a solid waste, or combination of solid wastes, which because of its quantity, concentration, or physical, chemical, or infectious characteristics may—(A) cause, or significantly contribute to an increase in mortality or an increase in serious irreversible, or incapacitating reversible, illness; or (B) pose a substantial present or potential hazard to human health or the environment when improperly treated, stored, transported, or disposed of, or otherwise managed.”

**historical recognized environmental condition** - a past release of any hazardous substances or petroleum products that has occurred in connection with the property and has been addressed to the satisfaction of the applicable regulatory authority or meeting unrestricted use criteria established by a regulatory authority, without subjecting the property to any required controls (for example, property use restrictions, activity and use limitations, institutional controls, or engineering controls). Before calling the past release a historical recognized environmental condition, the environmental professional must determine whether the past release is a recognized environmental condition at the time the Phase I Environmental Site Assessment is conducted (for example, if there has been a change in the regulatory criteria). If the EP considers the past release to be a recognized environmental condition at the time the Phase I ESA is conducted, the condition shall be included in the conclusions section of the report as a recognized environmental condition.

**innocent landowner defense** - (42 U.S.C. §§9601(35) & 9607(b)(3))—a person may qualify as one of three types of innocent landowners: (i) a person who “did not know and had no reason to know” that contamination existed on the property at the time the purchaser acquired the property; (ii) a government entity which acquired the property by escheat, or through any other involuntary transfer or acquisition, or through the exercise of eminent domain authority by purchase or condemnation; and (iii) a person who “acquired the facility by inheritance or bequest.” To qualify for the innocent landowner defense, such person must have made all appropriate inquiries on or before the date of purchase. Furthermore, the all appropriate inquiries must not have resulted in knowledge of the contamination. If it does, then such person did “know” or “had reason to know” of contamination and would not be eligible for the innocent landowner defense.

**institutional controls** - a legal or administrative restriction (for example, “deed restrictions,” restrictive covenants, easements, or zoning) on the use of, or access to, a site or facility to (1) reduce or eliminate potential exposure to hazardous substances or petroleum products in the soil or groundwater on the property, or (2) to prevent activities that could interfere with the effectiveness of a response action, in order to ensure maintenance of a condition of no significant risk to public health or the environment. An institutional control is a type of Activity and Use Limitation (AUL).

**Landowner Liability Protections** - landowner liability protections under CERCLA; these protections include the bona fide prospective purchaser liability protection, contiguous property owner liability protection, and innocent landowner defense from CERCLA liability. See 42 U.S.C.

§§9601(35)(A), 9601(40), 9607(b), 9607(q), 9607(r). There are additional requirements beyond conducting a Phase I ESA.

**material threat** - a physically observable or obvious threat which is reasonably likely to lead to a release that, in the opinion of the environmental professional, is threatening and might result in impact to public health or the environment. An example might include an aboveground storage tank system that contains a hazardous substance and which shows evidence of damage. The damage would represent a material threat if it is deemed serious enough that it may cause or contribute to tank integrity failure with a release of contents to the environment.

**petroleum products** - those substances included within the meaning of the petroleum exclusion to CERCLA, 42 U.S.C. §9601(14), as interpreted by the courts and EPA, that is: petroleum, including crude oil or any fraction thereof which is not otherwise specifically listed or designated as a hazardous substance under Subparagraphs (A) through (F) of 42 U.S.C. §9601(14), natural gas, natural gas liquids, liquefied natural gas, and synthetic gas usable for fuel (or mixtures of natural gas and such synthetic gas). (The word fraction refers to certain distillates of crude oil, including gasoline, kerosene, diesel oil, jet fuels, and fuel oil, pursuant to Standard Definitions of Petroleum Statistics.)

**practically reviewable** - information that is practically reviewable means that the information is provided by the source in a manner and in a form that, upon examination, yields information relevant to the property without the need for extraordinary analysis of irrelevant data. The form of the information shall be such that the user can review the records for a limited geographic area. Records that cannot be feasibly retrieved by reference to the location of the property or a geographic area in which the property is located are not generally practically reviewable. Most databases of public records are practically reviewable if they can be obtained from the source agency by the county, city, zip code, or other geographic area of the facilities listed in the record system. Records that are sorted, filed, organized, or maintained by the source agency only chronologically are not generally practically reviewable. Listings in publicly available records which do not have adequate address information to be located geographically are not generally considered practically reviewable. For large databases with numerous records (such as RCRA hazardous waste generators and registered underground storage tanks), the records are not practically reviewable unless they can be obtained from the source agency in the smaller geographic area of zip codes. Even when information is provided by zip code for some large databases, it is common for an unmanageable number of sites to be identified within a given zip code. In these cases, it is not necessary to review the impact of all of the sites that are likely to be listed in any given zip code because that information would not be practically reviewable. In other words, when so much data is generated that it cannot be feasibly reviewed for its impact on the property, it is not practically reviewable.

**reasonably ascertainable** - information that is (1) publicly available, (2) obtainable from its source within reasonable time and cost constraints, and (3) practically reviewable.

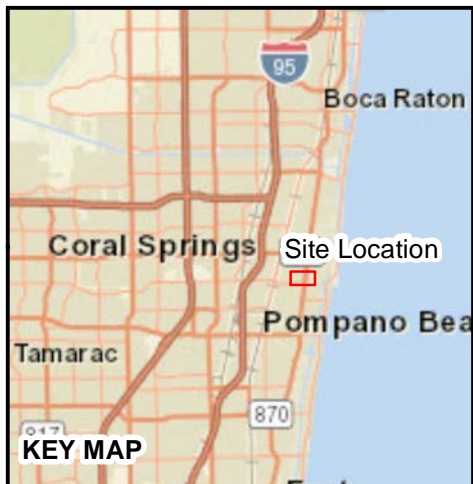
**recognized environmental conditions** - the presence or likely presence of any hazardous substances or petroleum products in, on, or at a property: (1) due to release to the environment; (2) under conditions indicative of a release to the environment; or (3) under conditions that pose a material threat of a future release to the environment. De minimis conditions are not recognized environmental conditions.

**Release** - a release of any hazardous substance or petroleum product shall have the same meaning as the definition of "release" in CERCLA 42 U.S.C. § 9601(22).

**User** - the party seeking to use Practice E1527 to complete an environmental site assessment of the property. A user may include, without limitation, a potential purchaser of property, a potential tenant of property, an owner of property, a lender, or a property manager. The user has specific obligations for completing a successful application of this practice

**Reasonable Time and Cost** - Information that is obtainable within reasonable time and cost constraints means that the information will be provided by the source within 20 calendar days of receiving a written, telephone, or in-person request at no more than a nominal cost intended to cover the source's cost of retrieving and duplicating the information. Information that can only be reviewed by a visit to the source is reasonably ascertainable if the visit is permitted by the source within 20 days of request.

# APPENDIX A



## Legend

Parcel\_Boundary



E Sciences, Incorporated  
FL Engineering Lic. #8691  
224 SE 9th Street  
Ft. Lauderdale, Florida 33316  
www.esciencesinc.com  
Phone: 954-484-8500  
Fax: 954-484-5146

PROJECT NUMBER: 2-0965-019

2671 N. Federal Highway,  
Pompano Beach, Broward County,  
Florida

## Location Map

SCALE:  
1"=200'

DATE:  
10/17/2018

FIGURE

1



## Legend

 Parcel\_Boundary



E Sciences, Incorporated  
FL Engineering Lic. #8691  
224 SE 9th Street  
Ft. Lauderdale, Florida 33316  
[www.esciencesinc.com](http://www.esciencesinc.com)  
Phone: 954-484-8500  
Fax: 954-484-5146

PROJECT NUMBER: 2-0965-019

2671 N. Federal Highway,  
Pompano Beach, Broward County,  
Florida


**USGS  
Topographic Map**

SCALE:  
1"=400'

DATE:  
10/17/2018

FIGURE

**2**



## Legend

Parcel\_Boundary

0 50 100 150  
Feet



E Sciences, Incorporated  
FL Engineering Lic. #8691  
224 SE 9th Street  
Ft. Lauderdale, Florida 33316  
www.esciencesinc.com  
Phone: 954-484-8500  
Fax: 954-484-5146

PROJECT NUMBER: 2-0965-019

2671 N. Federal Highway,  
Pompano Beach, Broward County,  
Florida

**2017**  
**Aerial Photograph**

SCALE:  
1"=60'

DATE:  
10/17/2018

FIGURE

**3**

## APPENDIX B

**Dennys Restaturant**

2671 N Federal Highway  
Pompano Beach, FL 33064

Inquiry Number: 5456135.2s  
October 17, 2018

## The EDR Radius Map™ Report with GeoCheck®



6 Armstrong Road, 4th floor  
Shelton, CT 06484  
Toll Free: 800.352.0050  
[www.edrnet.com](http://www.edrnet.com)

# TABLE OF CONTENTS

<u>SECTION</u>	<u>PAGE</u>
Executive Summary .....	ES1
Overview Map .....	2
Detail Map .....	3
Map Findings Summary .....	4
Map Findings .....	8
Orphan Summary .....	104
Government Records Searched/Data Currency Tracking .....	GR-1
 <b><u>GEOCHECK ADDENDUM</u></b>	
Physical Setting Source Addendum .....	A-1
Physical Setting Source Summary .....	A-2
Physical Setting SSURGO Soil Map .....	A-5
Physical Setting Source Map .....	A-9
Physical Setting Source Map Findings .....	A-11
Physical Setting Source Records Searched .....	PSGR-1

***Thank you for your business.***  
Please contact EDR at 1-800-352-0050  
with any questions or comments.

## Disclaimer - Copyright and Trademark Notice

This Report contains certain information obtained from a variety of public and other sources reasonably available to Environmental Data Resources, Inc. It cannot be concluded from this Report that coverage information for the target and surrounding properties does not exist from other sources. **NO WARRANTY EXPRESSED OR IMPLIED, IS MADE WHATSOEVER IN CONNECTION WITH THIS REPORT. ENVIRONMENTAL DATA RESOURCES, INC. SPECIFICALLY DISCLAIMS THE MAKING OF ANY SUCH WARRANTIES, INCLUDING WITHOUT LIMITATION, MERCHANTABILITY OR FITNESS FOR A PARTICULAR USE OR PURPOSE. ALL RISK IS ASSUMED BY THE USER. IN NO EVENT SHALL ENVIRONMENTAL DATA RESOURCES, INC. BE LIABLE TO ANYONE, WHETHER ARISING OUT OF ERRORS OR OMISSIONS, NEGLIGENCE, ACCIDENT OR ANY OTHER CAUSE, FOR ANY LOSS OF DAMAGE, INCLUDING, WITHOUT LIMITATION, SPECIAL, INCIDENTAL, CONSEQUENTIAL, OR EXEMPLARY DAMAGES. ANY LIABILITY ON THE PART OF ENVIRONMENTAL DATA RESOURCES, INC. IS STRICTLY LIMITED TO A REFUND OF THE AMOUNT PAID FOR THIS REPORT.** Purchaser accepts this Report "AS IS". Any analyses, estimates, ratings, environmental risk levels or risk codes provided in this Report are provided for illustrative purposes only, and are not intended to provide, nor should they be interpreted as providing any facts regarding, or prediction or forecast of, any environmental risk for any property. Only a Phase I Environmental Site Assessment performed by an environmental professional can provide information regarding the environmental risk for any property. Additionally, the information provided in this Report is not to be construed as legal advice.

Copyright 2018 by Environmental Data Resources, Inc. All rights reserved. Reproduction in any media or format, in whole or in part, of any report or map of Environmental Data Resources, Inc., or its affiliates, is prohibited without prior written permission.

EDR and its logos (including Sanborn and Sanborn Map) are trademarks of Environmental Data Resources, Inc. or its affiliates. All other trademarks used herein are the property of their respective owners.

## EXECUTIVE SUMMARY

A search of available environmental records was conducted by Environmental Data Resources, Inc (EDR). The report was designed to assist parties seeking to meet the search requirements of EPA's Standards and Practices for All Appropriate Inquiries (40 CFR Part 312), the ASTM Standard Practice for Environmental Site Assessments (E 1527-13), the ASTM Standard Practice for Environmental Site Assessments for Forestland or Rural Property (E 2247-16), the ASTM Standard Practice for Limited Environmental Due Diligence: Transaction Screen Process (E 1528-14) or custom requirements developed for the evaluation of environmental risk associated with a parcel of real estate.

### TARGET PROPERTY INFORMATION

#### ADDRESS

2671 N FEDERAL HIGHWAY  
POMPANO BEACH, FL 33064

#### COORDINATES

Latitude (North):	26.2640010 - 26° 15' 50.40"
Longitude (West):	80.0997050 - 80° 5' 58.93"
Universal Transverse Mercator:	Zone 17
UTM X (Meters):	589901.0
UTM Y (Meters):	2905069.5
Elevation:	7 ft. above sea level

### USGS TOPOGRAPHIC MAP ASSOCIATED WITH TARGET PROPERTY

Target Property Map:	5655836 BOCA RATON, FL
Version Date:	2012
Southeast Map:	5655884 POMPANO BEACH, FL
Version Date:	2012

### AERIAL PHOTOGRAPHY IN THIS REPORT

Portions of Photo from:	20151013
Source:	USDA

# MAPPED SITES SUMMARY

Target Property Address:  
2671 N FEDERAL HIGHWAY  
POMPANO BEACH, FL 33064

Click on Map ID to see full detail.

MAP ID	SITE NAME	ADDRESS	DATABASE ACRONYMS	RELATIVE ELEVATION	DIST (ft. & mi.) DIRECTION
<a href="#">1</a>	CAR-SPA	2571 N FEDERAL HWY	UST	Higher	320, 0.061, SSE
<a href="#">A2</a>	SMILEYS GLASS SERVIC	2600 N FEDERAL HIGHW	EDR Hist Auto	Higher	391, 0.074, ESE
<a href="#">A3</a>	AVID AUTOSPORTS	2600 N FEDERAL HWY	BROWARD CO. HM	Higher	391, 0.074, ESE
<a href="#">A4</a>	USA TRANSMISSION	2600 N FEDERAL HWY	RCRA NonGen / NLR, FINDS, ECHO	Higher	391, 0.074, ESE
<a href="#">5</a>	BROWARD COUNTY WWS R	2600 NE 16TH AVE	UST, Financial Assurance, BROWARD CO. HM	Higher	438, 0.083, WSW
<a href="#">B6</a>	BEACON LIGHT CITIES	2500 N FEDERAL HWY	EDR Hist Auto	Higher	507, 0.096, SE
<a href="#">B7</a>	UNION 76-JIMMYS	2500 N FEDERAL HWY	LUST, UST, Financial Assurance, NPDES	Higher	507, 0.096, SE
<a href="#">8</a>	T-MOBILE USA, INC. 6	2501 N FEDERAL HWY	BROWARD CO. HM	Higher	511, 0.097, SSW
<a href="#">C9</a>	POMPANO FORD LINCOLN	2741 N FEDERAL HWY	AIRS, BROWARD CO. HM	Higher	529, 0.100, North
<a href="#">C10</a>	POMPANO FORD LINCOLN	2741 N FEDERAL HWY	RCRA-CESQG, UST, US AIRS, FINDS, ECHO	Higher	529, 0.100, North
<a href="#">B11</a>	BRIGHT SPIC N SPAN T	1819 NE 25TH ST	EDR Hist Cleaner	Higher	587, 0.111, SSE
<a href="#">12</a>	RIPKAS TEXACO SERVIC	2761 N FEDERAL HWY	EDR Hist Auto	Higher	620, 0.117, NNE
<a href="#">13</a>	DIRECT OIL CO	2750 N FEDERAL HWY	EDR Hist Auto	Higher	623, 0.118, NE
<a href="#">14</a>	POMPANO ONE PRICE DR	1819 NE 25TH ST	DRYCLEANERS, BROWARD CO. HM	Lower	717, 0.136, SE
<a href="#">D15</a>	SHEEHAN GMC AUTO BOD	2800 N FEDERAL HWY R	Broward Co. EDIEAR	Higher	772, 0.146, NNE
<a href="#">D16</a>	SHEEHAN PONTIAC GMC	2800 N FEDERAL HWY	RCRA-SQG, LUST, UST, US AIRS, Financial Assurance,...	Higher	772, 0.146, NNE
<a href="#">E17</a>	AMOCO SERVICE STATIO	2801 N FEDERAL HWY	RCRA NonGen / NLR, FINDS, ECHO	Higher	867, 0.164, NNE
<a href="#">E18</a>	MARATHON-POMPANO #60	2801 N FEDERAL HWY	LUST, UST, CLEANUP SITES, DWM CONTAM, Broward Co....	Higher	867, 0.164, NNE
<a href="#">19</a>	SHEEHAN GMC AUTO BOD	1850 NE 27TH CT	LUST, TANKS, CLEANUP SITES, DWM CONTAM	Lower	890, 0.169, ENE
<a href="#">F20</a>	EXISTING K-MART STOR	2421 N FEDERAL HIGHW	ASBESTOS, BROWARD CO. HM	Higher	936, 0.177, SSW
<a href="#">F21</a>	KMART #3398	2421 N FEDERAL HWY	UST, RCRA NonGen / NLR, FINDS, ECHO	Higher	936, 0.177, SSW
<a href="#">22</a>	SHERWIN WILLIAMS CO	2426 N FEDERAL HIGHW	RCRA NonGen / NLR, FINDS, ECHO	Higher	979, 0.185, South
<a href="#">G23</a>	PUBLIX SUPER MARKET	2450 N FEDERAL HWY	AST	Lower	1139, 0.216, SE
<a href="#">G24</a>	PUBLIX SUPER MARKET	2450 N FEDERAL HWY	Financial Assurance, BROWARD CO. HM	Lower	1139, 0.216, SE
<a href="#">H25</a>	NU LOOK 1 HOUR CLEAN	1875 NE 24TH ST	UST	Lower	1297, 0.246, SE
<a href="#">H26</a>	BEACON LIGHT SHOPPIN	1875 NE 24TH ST	PRIORITYCLEANERS, CLEANUP SITES, DRYCLEANERS, DWM...	Lower	1297, 0.246, SE
<a href="#">H27</a>	NU LOOK 1HR CLEANERS	1875 NE 24TH ST	RCRA-CESQG, FINDS, ECHO	Lower	1297, 0.246, SE
<a href="#">H28</a>	1 HOUR FABRICARE	1875 NE 24TH ST	RCRA NonGen / NLR	Lower	1297, 0.246, SE
<a href="#">29</a>	TEXACO #5008, MOTIVA	2901 N FEDERAL HWY	LUST, UST, CLEANUP SITES, DWM CONTAM, Broward Co....	Higher	1361, 0.258, NNE
<a href="#">30</a>	POMPANO TIRE & AUTO	2301 N FEDERAL HWY	LUST, UST, AST, CLEANUP SITES, Broward Co. EDIEAR,...	Higher	1610, 0.305, South
<a href="#">31</a>	HARBOR CHRYSLER-PLYM	2300-2350 N FEDERAL	LUST, UST	Higher	1698, 0.322, South
<a href="#">32</a>	DRY CLEAN USA	1599 N E 23RD STREET	VCP, PRIORITYCLEANERS, RCRA NonGen / NLR, FINDS,...	Higher	1989, 0.377, SSW

## EXECUTIVE SUMMARY

### TARGET PROPERTY SEARCH RESULTS

The target property was not listed in any of the databases searched by EDR.

### DATABASES WITH NO MAPPED SITES

No mapped sites were found in EDR's search of available ("reasonably ascertainable ") government records either on the target property or within the search radius around the target property for the following databases:

### STANDARD ENVIRONMENTAL RECORDS

#### ***Federal NPL site list***

NPL..... National Priority List  
Proposed NPL..... Proposed National Priority List Sites  
NPL LIENS..... Federal Superfund Liens

#### ***Federal Delisted NPL site list***

Delisted NPL..... National Priority List Deletions

#### ***Federal CERCLIS list***

FEDERAL FACILITY..... Federal Facility Site Information listing  
SEMS..... Superfund Enterprise Management System

#### ***Federal CERCLIS NFRAP site list***

SEMS-ARCHIVE..... Superfund Enterprise Management System Archive

#### ***Federal RCRA CORRACTS facilities list***

CORRACTS..... Corrective Action Report

#### ***Federal RCRA non-CORRACTS TSD facilities list***

RCRA-TSDF..... RCRA - Treatment, Storage and Disposal

#### ***Federal RCRA generators list***

RCRA-LQG..... RCRA - Large Quantity Generators

#### ***Federal institutional controls / engineering controls registries***

LUCIS..... Land Use Control Information System  
US ENG CONTROLS..... Engineering Controls Sites List  
US INST CONTROL..... Sites with Institutional Controls

#### ***Federal ERNS list***

ERNS..... Emergency Response Notification System

## EXECUTIVE SUMMARY

### ***State- and tribal - equivalent CERCLIS***

SHWS..... Florida's State-Funded Action Sites

### ***State and tribal landfill and/or solid waste disposal site lists***

SWF/LF..... Solid Waste Facility Database

### ***State and tribal leaking storage tank lists***

LAST..... Leaking Aboveground Storage Tank Listing

INDIAN LUST..... Leaking Underground Storage Tanks on Indian Land

### ***State and tribal registered storage tank lists***

FF TANKS..... Federal Facilities Listing

FEMA UST..... Underground Storage Tank Listing

INDIAN UST..... Underground Storage Tanks on Indian Land

### ***State and tribal institutional control / engineering control registries***

ENG CONTROLS..... Institutional Controls Registry

INST CONTROL..... Institutional Controls Registry

### ***State and tribal voluntary cleanup sites***

INDIAN VCP..... Voluntary Cleanup Priority Listing

### ***State and tribal Brownfields sites***

BROWNFIELDS..... Brownfields Sites Database

## **ADDITIONAL ENVIRONMENTAL RECORDS**

### ***Local Brownfield lists***

US BROWNFIELDS..... A Listing of Brownfields Sites

### ***Local Lists of Landfill / Solid Waste Disposal Sites***

SWRCY..... Recycling Centers

INDIAN ODI..... Report on the Status of Open Dumps on Indian Lands

ODI..... Open Dump Inventory

DEBRIS REGION 9..... Torres Martinez Reservation Illegal Dump Site Locations

IHS OPEN DUMPS..... Open Dumps on Indian Land

### ***Local Lists of Hazardous waste / Contaminated Sites***

US HIST CDL..... Delisted National Clandestine Laboratory Register

FI Sites..... Sites List

US CDL..... National Clandestine Laboratory Register

### ***Local Land Records***

LIENS 2..... CERCLA Lien Information

## EXECUTIVE SUMMARY

### **Records of Emergency Release Reports**

HMIRS.....	Hazardous Materials Information Reporting System
SPILLS.....	Oil and Hazardous Materials Incidents
SPILLS 90.....	SPILLS 90 data from FirstSearch
SPILLS 80.....	SPILLS 80 data from FirstSearch

### **Other Ascertainable Records**

FUDS.....	Formerly Used Defense Sites
DOD.....	Department of Defense Sites
SCRD DRYCLEANERS.....	State Coalition for Remediation of Drycleaners Listing
US FIN ASSUR.....	Financial Assurance Information
EPA WATCH LIST.....	EPA WATCH LIST
2020 COR ACTION.....	2020 Corrective Action Program List
TSCA.....	Toxic Substances Control Act
TRIS.....	Toxic Chemical Release Inventory System
SSTS.....	Section 7 Tracking Systems
ROD.....	Records Of Decision
RMP.....	Risk Management Plans
RAATS.....	RCRA Administrative Action Tracking System
PRP.....	Potentially Responsible Parties
PADS.....	PCB Activity Database System
ICIS.....	Integrated Compliance Information System
FTTS.....	FIFRA/ TSCA Tracking System - FIFRA (Federal Insecticide, Fungicide, & Rodenticide Act)/TSCA (Toxic Substances Control Act)
MLTS.....	Material Licensing Tracking System
COAL ASH DOE.....	Steam-Electric Plant Operation Data
COAL ASH EPA.....	Coal Combustion Residues Surface Impoundments List
PCB TRANSFORMER.....	PCB Transformer Registration Database
RADINFO.....	Radiation Information Database
HIST FTTS.....	FIFRA/TSCA Tracking System Administrative Case Listing
DOT OPS.....	Incident and Accident Data
CONSENT.....	Superfund (CERCLA) Consent Decrees
INDIAN RESERV.....	Indian Reservations
FUSRAP.....	Formerly Utilized Sites Remedial Action Program
UMTRA.....	Uranium Mill Tailings Sites
LEAD SMELTERS.....	Lead Smelter Sites
US AIRS.....	Aerometric Information Retrieval System Facility Subsystem
US MINES.....	Mines Master Index File
ABANDONED MINES.....	Abandoned Mines
FINDS.....	Facility Index System/Facility Registry System
DOCKET HWC.....	Hazardous Waste Compliance Docket Listing
ECHO.....	Enforcement & Compliance History Information
UXO.....	Unexploded Ordnance Sites
FUELS PROGRAM.....	EPA Fuels Program Registered Listing
AIRS.....	Permitted Facilities Listing
ASBESTOS.....	ASBESTOS
CLEANUP SITES.....	DEP Cleanup Sites - Contamination Locator Map Listing
DEDB.....	Ethylene Dibromide Database Results
Financial Assurance.....	Financial Assurance Information Listing
FL Cattle Dip. Vats.....	Cattle Dipping Vats
BROWARD CO. NOV.....	Notice Of Violations Sites
SITE INV SITES.....	Site Investigation Section Sites Listing

## EXECUTIVE SUMMARY

TIER 2..... Tier 2 Facility Listing  
UIC..... Underground Injection Wells Database Listing  
NPDES..... Wastewater Facility Regulation Database

### EDR HIGH RISK HISTORICAL RECORDS

#### ***EDR Exclusive Records***

EDR MGP..... EDR Proprietary Manufactured Gas Plants

### EDR RECOVERED GOVERNMENT ARCHIVES

#### ***Exclusive Recovered Govt. Archives***

RGA HWS..... Recovered Government Archive State Hazardous Waste Facilities List  
RGA LF..... Recovered Government Archive Solid Waste Facilities List  
RGA LUST..... Recovered Government Archive Leaking Underground Storage Tank

### SURROUNDING SITES: SEARCH RESULTS

Surrounding sites were identified in the following databases.

Elevations have been determined from the USGS Digital Elevation Model and should be evaluated on a relative (not an absolute) basis. Relative elevation information between sites of close proximity should be field verified. Sites with an elevation equal to or higher than the target property have been differentiated below from sites with an elevation lower than the target property.

Page numbers and map identification numbers refer to the EDR Radius Map report where detailed data on individual sites can be reviewed.

Sites listed in ***bold italics*** are in multiple databases.

Unmappable (orphan) sites are not considered in the foregoing analysis.

### STANDARD ENVIRONMENTAL RECORDS

#### ***Federal RCRA generators list***

RCRA-SQG: RCRAInfo is EPA's comprehensive information system, providing access to data supporting the Resource Conservation and Recovery Act (RCRA) of 1976 and the Hazardous and Solid Waste Amendments (HSWA) of 1984. The database includes selective information on sites which generate, transport, store, treat and/or dispose of hazardous waste as defined by the Resource Conservation and Recovery Act (RCRA). Small quantity generators (SQGs) generate between 100 kg and 1,000 kg of hazardous waste per month.

A review of the RCRA-SQG list, as provided by EDR, and dated 03/01/2018 has revealed that there is 1 RCRA-SQG site within approximately 0.25 miles of the target property.

<u>Equal/Higher Elevation</u>	<u>Address</u>	<u>Direction / Distance</u>	<u>Map ID</u>	<u>Page</u>
<b><i>SHEEHAN PONTIAC GMC</i></b> EPA ID:: FLD044325074	<b><i>2800 N FEDERAL HWY</i></b>	<b><i>NNE 1/8 - 1/4 (0.146 mi.)</i></b>	<b><i>D16</i></b>	<b><i>34</i></b>

## EXECUTIVE SUMMARY

RCRA-CESQG: RCRAInfo is EPA's comprehensive information system, providing access to data supporting the Resource Conservation and Recovery Act (RCRA) of 1976 and the Hazardous and Solid Waste Amendments (HSWA) of 1984. The database includes selective information on sites which generate, transport, store, treat and/or dispose of hazardous waste as defined by the Resource Conservation and Recovery Act (RCRA). Conditionally exempt small quantity generators (CESQGs) generate less than 100 kg of hazardous waste, or less than 1 kg of acutely hazardous waste per month.

A review of the RCRA-CESQG list, as provided by EDR, and dated 03/01/2018 has revealed that there are 2 RCRA-CESQG sites within approximately 0.25 miles of the target property.

<u>Equal/Higher Elevation</u>	<u>Address</u>	<u>Direction / Distance</u>	<u>Map ID</u>	<u>Page</u>
<b>POMPANO FORD LINCOLN</b> EPA ID:: FLD072225089	<b>2741 N FEDERAL HWY</b>	<b>N 0 - 1/8 (0.100 mi.)</b>	<b>C10</b>	<b>22</b>
<u>Lower Elevation</u>	<u>Address</u>	<u>Direction / Distance</u>	<u>Map ID</u>	<u>Page</u>
<b>NU LOOK 1HR CLEANERS</b> EPA ID:: FLT950050963	<b>1875 NE 24TH ST</b>	<b>SE 1/8 - 1/4 (0.246 mi.)</b>	<b>H27</b>	<b>79</b>

### State and tribal leaking storage tank lists

LUST: The Leaking Underground Storage Tank Incident Reports contain an inventory of reported leaking underground storage tank incidents. The data come from the Department of Environmental Protection's PCTO1--Petroleum Contamination Detail Report.

A review of the LUST list, as provided by EDR, and dated 07/02/2018 has revealed that there are 7 LUST sites within approximately 0.5 miles of the target property.

<u>Equal/Higher Elevation</u>	<u>Address</u>	<u>Direction / Distance</u>	<u>Map ID</u>	<u>Page</u>
<b>UNION 76-JIMMYS</b> Discharge Cleanup Status: NFA - NFA COMPLETE Facility Status: CLOSED Facility-Site Id: 8944822	<b>2500 N FEDERAL HWY</b>	<b>SE 0 - 1/8 (0.096 mi.)</b>	<b>B7</b>	<b>16</b>
<b>SHEEHAN PONTIAC GMC</b> Discharge Cleanup Status: NFA - NFA COMPLETE Facility Status: CLOSED Facility-Site Id: 8627806	<b>2800 N FEDERAL HWY</b>	<b>NNE 1/8 - 1/4 (0.146 mi.)</b>	<b>D16</b>	<b>34</b>
<b>MARATHON-POMPANO #60</b> Discharge Cleanup Status: RA - RA ONGOING Facility Status: OPEN Facility-Site Id: 8502289	<b>2801 N FEDERAL HWY</b>	<b>NNE 1/8 - 1/4 (0.164 mi.)</b>	<b>E18</b>	<b>50</b>
<b>TEXACO #5008, MOTIVA</b> Discharge Cleanup Status: SRCR - SRCR COMPLETE Discharge Cleanup Status: RA - RA ONGOING Facility Status: CLOSED Facility-Site Id: 8502756	<b>2901 N FEDERAL HWY</b>	<b>NNE 1/4 - 1/2 (0.258 mi.)</b>	<b>29</b>	<b>82</b>
<b>POMPANO TIRE &amp; AUTO</b> Discharge Cleanup Status: SA - SA ONGOING Facility Status: OPEN Facility-Site Id: 8733219	<b>2301 N FEDERAL HWY</b>	<b>S 1/4 - 1/2 (0.305 mi.)</b>	<b>30</b>	<b>91</b>
<b>HARBOR CHRYSLER-PLYM</b>	<b>2300-2350 N FEDERAL</b>	<b>S 1/4 - 1/2 (0.322 mi.)</b>	<b>31</b>	<b>96</b>

## EXECUTIVE SUMMARY

Discharge Cleanup Status: SRCR - SRCR COMPLETE  
 Facility Status: CLOSED  
 Facility-Site Id: 8733214

<u>Lower Elevation</u>	<u>Address</u>	<u>Direction / Distance</u>	<u>Map ID</u>	<u>Page</u>
<b>SHEEHAN GMC AUTO BOD</b> Discharge Cleanup Status: SA - SA ONGOING Facility Status: CLOSED Facility-Site Id: 9815436	<b>1850 NE 27TH CT</b>	<b>ENE 1/8 - 1/4 (0.169 mi.)</b>	<b>19</b>	<b>63</b>

### **State and tribal registered storage tank lists**

UST: The Underground Storage Tank database contains registered USTs. Shortly after the September 11 event, the DEP was instructed to remove the detail about some of the storage tank facilities in the state from their reports. Federal-owned facilities and bulk storage facilities are included in that set.

A review of the UST list, as provided by EDR, has revealed that there are 8 UST sites within approximately 0.25 miles of the target property.

<u>Equal/Higher Elevation</u>	<u>Address</u>	<u>Direction / Distance</u>	<u>Map ID</u>	<u>Page</u>
<b>CAR-SPA</b> Database: Broward Co. UST, Date of Government Version: 06/04/2018 Facility ID: 03929	<b>2571 N FEDERAL HWY</b>	<b>SSE 0 - 1/8 (0.061 mi.)</b>	<b>1</b>	<b>8</b>
<b>BROWARD COUNTY WWS R</b> Database: Broward Co. UST, Date of Government Version: 06/04/2018 Database: UST, Date of Government Version: 07/01/2018 Tank Status: B Tank Status: U Facility-Site Id: 8622497 Facility ID: 02521 Facility Status: OPEN Tank Status: U. In-Service	<b>2600 NE 16TH AVE</b>	<b>WSW 0 - 1/8 (0.083 mi.)</b>	<b>5</b>	<b>11</b>
<b>UNION 76-JIMMYS</b> Database: UST, Date of Government Version: 07/01/2018 Tank Status: B Facility-Site Id: 8944822 Facility Status: CLOSED	<b>2500 N FEDERAL HWY</b>	<b>SE 0 - 1/8 (0.096 mi.)</b>	<b>B7</b>	<b>16</b>
<b>POMPANO FORD LINCOLN</b> Database: UST, Date of Government Version: 07/01/2018 Tank Status: B Facility-Site Id: 8731818 Facility Status: CLOSED	<b>2741 N FEDERAL HWY</b>	<b>N 0 - 1/8 (0.100 mi.)</b>	<b>C10</b>	<b>22</b>
<b>SHEEHAN PONTIAC GMC</b> Database: UST, Date of Government Version: 07/01/2018 Tank Status: B Facility-Site Id: 8627806 Facility Status: CLOSED	<b>2800 N FEDERAL HWY</b>	<b>NNE 1/8 - 1/4 (0.146 mi.)</b>	<b>D16</b>	<b>34</b>
<b>MARATHON-POMPANO #60</b> Database: Broward Co. UST, Date of Government Version: 06/04/2018 Database: UST, Date of Government Version: 07/01/2018	<b>2801 N FEDERAL HWY</b>	<b>NNE 1/8 - 1/4 (0.164 mi.)</b>	<b>E18</b>	<b>50</b>

## EXECUTIVE SUMMARY

<b>KMART #3398</b>	<b>2421 N FEDERAL HWY</b>	<b>SSW 1/8 - 1/4 (0.177 mi.)</b>	<b>F21</b>	<b>68</b>
Database: UST, Date of Government Version: 07/01/2018				
Tank Status: B				
Facility-Site Id: 8627817				
Facility Status: CLOSED				

AST: Shortly after the Sept 11 event, the DEP was instructed to remove the detail about some of the storage tank facilities in the state from their reports. Federal-owned facilities and bulk storage facilities are included in that set.

<u>Lower Elevation</u>	<u>Address</u>	<u>Direction / Distance</u>	<u>Map ID</u>	<u>Page</u>
PUBLIX SUPER MARKET	2450 N FEDERAL HWY	SE 1/8 - 1/4 (0.216 mi.)	G23	72
Database: BROWARD CO AST, Date of Government Version: 06/04/2018				
Database: AST, Date of Government Version: 07/01/2018				
Facility-Site Id: 9809629				
Facility Status: OPEN				
Facility Status: OPEN				
Facility ID: 11277				
Tank Status: U. In-Service				

TANKS: This listing includes storage tank facilities that do not have tank information. The tanks have either be closed or removed from the site, but the facilities were still registered at some point in history.

A review of the TANKS list, as provided by EDR, and dated 07/01/2018 has revealed that there is 1 TANKS site within approximately 0.25 miles of the target property.

TC5456135.2s EXECUTIVE SUMMARY 9

## EXECUTIVE SUMMARY

### State and tribal voluntary cleanup sites

VCP: The Florida Voluntary Cleanup Program database.

A review of the VCP list, as provided by EDR, and dated 08/29/2018 has revealed that there is 1 VCP site within approximately 0.5 miles of the target property.

<u>Equal/Higher Elevation</u>	<u>Address</u>	<u>Direction / Distance</u>	<u>Map ID</u>	<u>Page</u>
<b>DRY CLEAN USA</b> Status: CLOSED Comet Site Id: 79881	<b>1599 N E 23RD STREET</b>	<b>SSW 1/4 - 1/2 (0.377 mi.)</b>	<b>32</b>	<b>100</b>

### ADDITIONAL ENVIRONMENTAL RECORDS

#### Local Lists of Hazardous waste / Contaminated Sites

Florida Priority Cleaners list comes from the Department of Environmental Protection.

A review of the PRIORITYCLEANERS list, as provided by EDR, and dated 07/10/2018 has revealed that there are 2 PRIORITYCLEANERS sites within approximately 0.5 miles of the target property.

<u>Equal/Higher Elevation</u>	<u>Address</u>	<u>Direction / Distance</u>	<u>Map ID</u>	<u>Page</u>
<b>DRY CLEAN USA</b> Facility-Site Id: 9500791	<b>1599 N E 23RD STREET</b>	<b>SSW 1/4 - 1/2 (0.377 mi.)</b>	<b>32</b>	<b>100</b>
<u>Lower Elevation</u>	<u>Address</u>	<u>Direction / Distance</u>	<u>Map ID</u>	<u>Page</u>
<b>BEACON LIGHT SHOPPIN</b> Facility-Site Id: 9600770	<b>1875 NE 24TH ST</b>	<b>SE 1/8 - 1/4 (0.246 mi.)</b>	<b>H26</b>	<b>77</b>

#### Other Ascertainable Records

RCRA NonGen / NLR: RCRAInfo is EPA's comprehensive information system, providing access to data supporting the Resource Conservation and Recovery Act (RCRA) of 1976 and the Hazardous and Solid Waste Amendments (HSWA) of 1984. The database includes selective information on sites which generate, transport, store, treat and/or dispose of hazardous waste as defined by the Resource Conservation and Recovery Act (RCRA). Non-Generators do not presently generate hazardous waste.

A review of the RCRA NonGen / NLR list, as provided by EDR, and dated 03/01/2018 has revealed that there are 5 RCRA NonGen / NLR sites within approximately 0.25 miles of the target property.

<u>Equal/Higher Elevation</u>	<u>Address</u>	<u>Direction / Distance</u>	<u>Map ID</u>	<u>Page</u>
<b>USA TRANSMISSION</b> EPA ID:: FLD981469489	<b>2600 N FEDERAL HWY</b>	<b>ESE 0 - 1/8 (0.074 mi.)</b>	<b>A4</b>	<b>9</b>
<b>AMOCO SERVICE STATIO</b> EPA ID:: FLD984213850	<b>2801 N FEDERAL HWY</b>	<b>NNE 1/8 - 1/4 (0.164 mi.)</b>	<b>E17</b>	<b>48</b>
<b>KMART #3398</b>	<b>2421 N FEDERAL HWY</b>	<b>SSW 1/8 - 1/4 (0.177 mi.)</b>	<b>F21</b>	<b>68</b>

## EXECUTIVE SUMMARY

EPA ID:: FLR000020594				
<b>SHERWIN WILLIAMS CO</b>	<b>2426 N FEDERAL HIGHW</b>	<b>S 1/8 - 1/4 (0.185 mi.)</b>	<b>22</b>	<b>71</b>
EPA ID:: FLD046780474				
<b>Lower Elevation</b>	<b>Address</b>	<b>Direction / Distance</b>	<b>Map ID</b>	<b>Page</b>
1 HOUR FABRICARE	1875 NE 24TH ST	SE 1/8 - 1/4 (0.246 mi.)	H28	80
EPA ID:: FLD021412887				

Florida Drycleaners list comes from the Department of Environmental Protection.

A review of the DRYCLEANERS list, as provided by EDR, and dated 07/01/2018 has revealed that there are 2 DRYCLEANERS sites within approximately 0.25 miles of the target property.

<b>Lower Elevation</b>	<b>Address</b>	<b>Direction / Distance</b>	<b>Map ID</b>	<b>Page</b>
<b>POMPANO ONE PRICE DR</b>	<b>1819 NE 25TH ST</b>	<b>SE 1/8 - 1/4 (0.136 mi.)</b>	<b>14</b>	<b>33</b>
Facility Status: OPEN				
Facility-Site Id: 9812165				
<b>BEACON LIGHT SHOPPIN</b>	<b>1875 NE 24TH ST</b>	<b>SE 1/8 - 1/4 (0.246 mi.)</b>	<b>H26</b>	<b>77</b>
Facility Status: CLOSED				
Facility-Site Id: 9600770				

DWM CONTAM: A listing of active or known sites. The listing includes sites that need cleanup but are not actively being working on because the agency currently does not have funding (primarily petroleum and drycleaning).

A review of the DWM CONTAM list, as provided by EDR, and dated 09/30/2017 has revealed that there are 4 DWM CONTAM sites within approximately 0.5 miles of the target property.

<b>Equal/Higher Elevation</b>	<b>Address</b>	<b>Direction / Distance</b>	<b>Map ID</b>	<b>Page</b>
<b>MARATHON-POMPANO #60</b>	<b>2801 N FEDERAL HWY</b>	<b>NNE 1/8 - 1/4 (0.164 mi.)</b>	<b>E18</b>	<b>50</b>
Program Site Id: 8502289				
<b>TEXACO #5008, MOTIVA</b>	<b>2901 N FEDERAL HWY</b>	<b>NNE 1/4 - 1/2 (0.258 mi.)</b>	<b>29</b>	<b>82</b>
Program Site Id: 8502756				
<b>Lower Elevation</b>	<b>Address</b>	<b>Direction / Distance</b>	<b>Map ID</b>	<b>Page</b>
<b>SHEEHAN GMC AUTO BOD</b>	<b>1850 NE 27TH CT</b>	<b>ENE 1/8 - 1/4 (0.169 mi.)</b>	<b>19</b>	<b>63</b>
Program Site Id: 9815436				
<b>BEACON LIGHT SHOPPIN</b>	<b>1875 NE 24TH ST</b>	<b>SE 1/8 - 1/4 (0.246 mi.)</b>	<b>H26</b>	<b>77</b>

Broward Co. EDIEAR: Broward County Ediear.

A review of the Broward Co. EDIEAR list, as provided by EDR, and dated 08/27/2018 has revealed that there are 5 Broward Co. EDIEAR sites within approximately 0.5 miles of the target property.

<b>Equal/Higher Elevation</b>	<b>Address</b>	<b>Direction / Distance</b>	<b>Map ID</b>	<b>Page</b>
<b>SHEEHAN GMC AUTO BOD</b>	<b>2800 N FEDERAL HWY R</b>	<b>NNE 1/8 - 1/4 (0.146 mi.)</b>	<b>D15</b>	<b>34</b>

## EXECUTIVE SUMMARY

Facility Id: 2076				
<b>MARATHON-POMPANO #60</b>	<b>2801 N FEDERAL HWY</b>	<b>NNE 1/8 - 1/4 (0.164 mi.)</b>	<b>E18</b>	<b>50</b>
Facility Id: 1509				
<b>TEXACO #5008, MOTIVA</b>	<b>2901 N FEDERAL HWY</b>	<b>NNE 1/4 - 1/2 (0.258 mi.)</b>	<b>29</b>	<b>82</b>
Facility Id: 1573				
<b>POMPANO TIRE &amp; AUTO</b>	<b>2301 N FEDERAL HWY</b>	<b>S 1/4 - 1/2 (0.305 mi.)</b>	<b>30</b>	<b>91</b>
Facility Id: 2094				
<b>Lower Elevation</b>	<b>Address</b>	<b>Direction / Distance</b>	<b>Map ID</b>	<b>Page</b>
<b>BEACON LIGHT SHOPPIN</b>	<b>1875 NE 24TH ST</b>	<b>SE 1/8 - 1/4 (0.246 mi.)</b>	<b>H26</b>	<b>77</b>
Facility Id: 3521				

HM Sites use or store greater than 25 Gallons of hazardous materials per month.

A review of the BROWARD CO. HM list, as provided by EDR, and dated 06/04/2018 has revealed that there are 9 BROWARD CO. HM sites within approximately 0.25 miles of the target property.

<b>Equal/Higher Elevation</b>	<b>Address</b>	<b>Direction / Distance</b>	<b>Map ID</b>	<b>Page</b>
AVID AUTOSPORTS Facility ID: 00622	2600 N FEDERAL HWY	ESE 0 - 1/8 (0.074 mi.)	A3	9
<b>BROWARD COUNTY WWS R</b> Facility ID: 02521	<b>2600 NE 16TH AVE</b>	<b>WSW 0 - 1/8 (0.083 mi.)</b>	<b>5</b>	<b>11</b>
T-MOBILE USA, INC. 6 Facility ID: 11331 Facility ID: 03769 Facility ID: 14893	2501 N FEDERAL HWY	SSW 0 - 1/8 (0.097 mi.)	8	21
<b>POMPANO FORD LINCOLN</b> Facility ID: 00245	<b>2741 N FEDERAL HWY</b>	<b>N 0 - 1/8 (0.100 mi.)</b>	<b>C9</b>	<b>21</b>
<b>SHEEHAN PONTIAC GMC</b> Facility ID: 01037	<b>2800 N FEDERAL HWY</b>	<b>NNE 1/8 - 1/4 (0.146 mi.)</b>	<b>D16</b>	<b>34</b>
<b>MARATHON-POMPANO #60</b> Facility ID: 02280	<b>2801 N FEDERAL HWY</b>	<b>NNE 1/8 - 1/4 (0.164 mi.)</b>	<b>E18</b>	<b>50</b>
<b>EXISTING K-MART STOR</b> Facility ID: 04660	<b>2421 N FEDERAL HIGHW</b>	<b>SSW 1/8 - 1/4 (0.177 mi.)</b>	<b>F20</b>	<b>66</b>
<b>Lower Elevation</b>	<b>Address</b>	<b>Direction / Distance</b>	<b>Map ID</b>	<b>Page</b>
<b>POMPANO ONE PRICE DR</b> Facility ID: 13420	<b>1819 NE 25TH ST</b>	<b>SE 1/8 - 1/4 (0.136 mi.)</b>	<b>14</b>	<b>33</b>
<b>PUBLIX SUPER MARKET</b> Facility ID: 11277	<b>2450 N FEDERAL HWY</b>	<b>SE 1/8 - 1/4 (0.216 mi.)</b>	<b>G24</b>	<b>74</b>

## EXECUTIVE SUMMARY

RESP PARTY: Open, inactive and closed responsible party sites

A review of the RESP PARTY list, as provided by EDR, and dated 04/02/2018 has revealed that there are 2 RESP PARTY sites within approximately 0.5 miles of the target property.

<u>Equal/Higher Elevation</u>	<u>Address</u>	<u>Direction / Distance</u>	<u>Map ID</u>	<u>Page</u>
<b>DRY CLEAN USA</b> Site Status: CLOSED	<b>1599 N E 23RD STREET</b>	<b>SSW 1/4 - 1/2 (0.377 mi.)</b>	<b>32</b>	<b>100</b>
<u>Lower Elevation</u>	<u>Address</u>	<u>Direction / Distance</u>	<u>Map ID</u>	<u>Page</u>
<b>BEACON LIGHT SHOPPIN</b> Site Status: CLOSED	<b>1875 NE 24TH ST</b>	<b>SE 1/8 - 1/4 (0.246 mi.)</b>	<b>H26</b>	<b>77</b>

### EDR HIGH RISK HISTORICAL RECORDS

#### ***EDR Exclusive Records***

EDR Hist Auto: EDR has searched selected national collections of business directories and has collected listings of potential gas station/filling station/service station sites that were available to EDR researchers. EDR's review was limited to those categories of sources that might, in EDR's opinion, include gas station/filling station/service station establishments. The categories reviewed included, but were not limited to gas, gas station, gasoline station, filling station, auto, automobile repair, auto service station, service station, etc. This database falls within a category of information EDR classifies as "High Risk Historical Records", or HRHR. EDR's HRHR effort presents unique and sometimes proprietary data about past sites and operations that typically create environmental concerns, but may not show up in current government records searches.

A review of the EDR Hist Auto list, as provided by EDR, has revealed that there are 4 EDR Hist Auto sites within approximately 0.125 miles of the target property.

<u>Equal/Higher Elevation</u>	<u>Address</u>	<u>Direction / Distance</u>	<u>Map ID</u>	<u>Page</u>
SMILEYS GLASS SERVIC	2600 N FEDERAL HIGHW	ESE 0 - 1/8 (0.074 mi.)	A2	8
BEACON LIGHT CITIES	2500 N FEDERAL HWY	SE 0 - 1/8 (0.096 mi.)	B6	16
RIPKAS TEXACO SERVIC	2761 N FEDERAL HWY	NNE 0 - 1/8 (0.117 mi.)	12	33
DIRECT OIL CO	2750 N FEDERAL HWY	NE 0 - 1/8 (0.118 mi.)	13	33

EDR Hist Cleaner: EDR has searched selected national collections of business directories and has collected listings of potential dry cleaner sites that were available to EDR researchers. EDR's review was limited to those categories of sources that might, in EDR's opinion, include dry cleaning establishments. The categories reviewed included, but were not limited to dry cleaners, cleaners, laundry, laundromat, cleaning/laundry, wash & dry etc. This database falls within a category of information EDR classifies as "High Risk Historical Records", or HRHR. EDR's HRHR effort presents unique and sometimes proprietary data about past sites and operations that typically create environmental concerns, but may not show up in current government records searches.

A review of the EDR Hist Cleaner list, as provided by EDR, has revealed that there is 1 EDR Hist Cleaner site within approximately 0.125 miles of the target property.

<u>Equal/Higher Elevation</u>	<u>Address</u>	<u>Direction / Distance</u>	<u>Map ID</u>	<u>Page</u>
BRIGHT SPIC N SPAN T	1819 NE 25TH ST	SSE 0 - 1/8 (0.111 mi.)	B11	32

## EXECUTIVE SUMMARY

Due to poor or inadequate address information, the following sites were not mapped. Count: 1 records.

Site Name

Database(s)

D & E TIRES, INC.

SWF/LF

# OVERVIEW MAP - 5456135.2S



★ Target Property

▲ Sites at elevations higher than or equal to the target property

◆ Sites at elevations lower than the target property

⚡ Manufactured Gas Plants

🚒 National Priority List Sites

🏠 Dept. Defense Sites

🏞 Indian Reservations BIA

⚡ Power transmission lines

🌊 100-year flood zone

🌊 500-year flood zone

🌿 National Wetland Inventory

🌿 State Wetlands

🏠 Upgradient Area

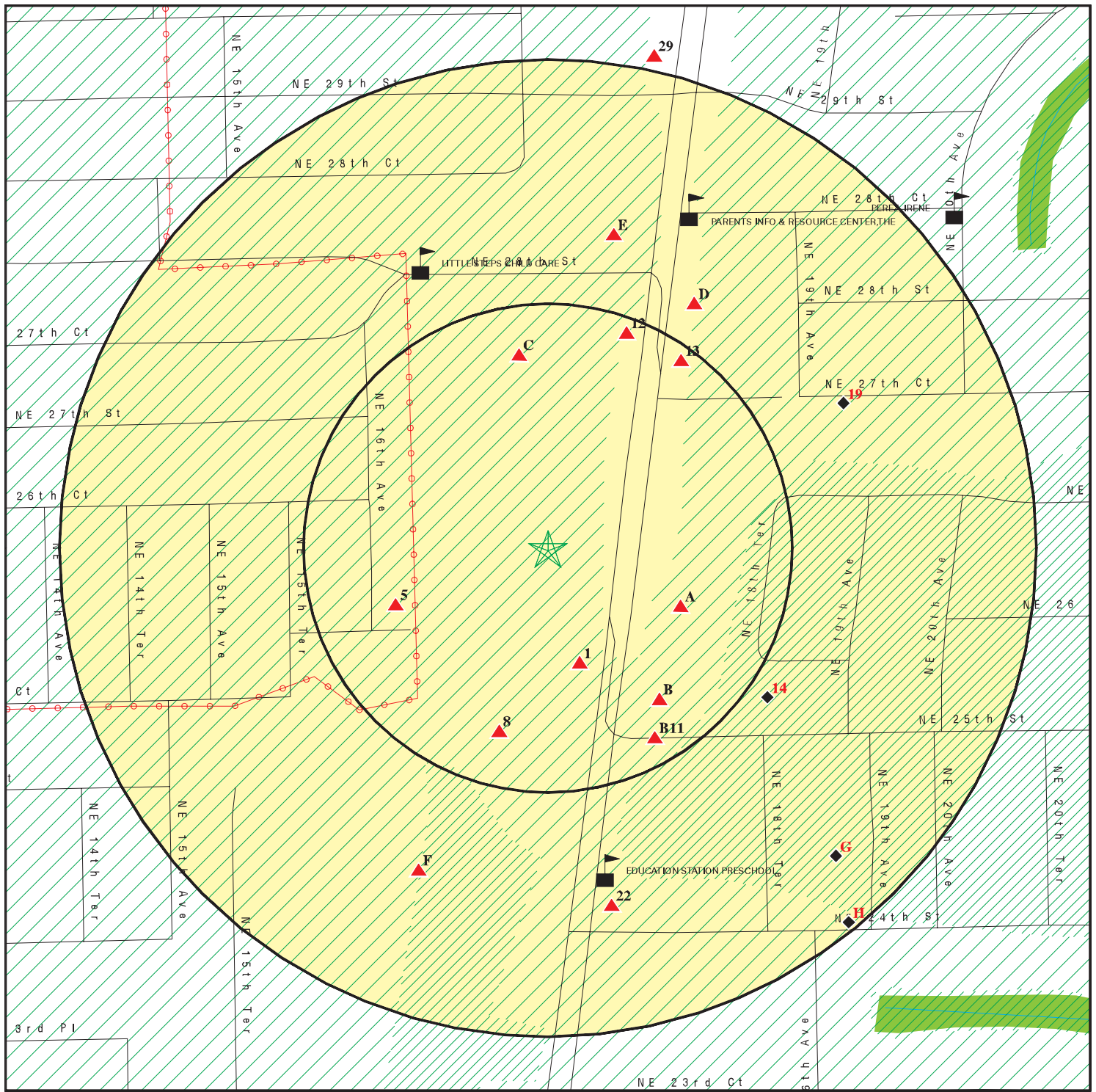
🏠 FL Brownfield

This report includes Interactive Map Layers to display and/or hide map information. The legend includes only those icons for the default map view.

SITE NAME: Dennys Restaturant  
ADDRESS: 2671 N Federal Highway  
Pompano Beach FL 33064  
LAT/LONG: 26.264001 / 80.099705

CLIENT: E Sciences, Incorporated  
CONTACT: Maria Paituvi  
INQUIRY #: 5456135.2s  
DATE: October 17, 2018 9:04 am

# DETAIL MAP - 5456135.2S



★ Target Property

▲ Sites at elevations higher than or equal to the target property

◆ Sites at elevations lower than the target property

▲ Manufactured Gas Plants

▲ Sensitive Receptors

■ National Priority List Sites

■ Dept. Defense Sites

■ Indian Reservations BIA

▲ Power transmission lines

■ 100-year flood zone

■ 500-year flood zone

■ National Wetland Inventory

■ State Wetlands

■ FL Brownfield

This report includes Interactive Map Layers to display and/or hide map information. The legend includes only those icons for the default map view.

SITE NAME: Dennys Restaturant  
ADDRESS: 2671 N Federal Highway  
Pompano Beach FL 33064  
LAT/LONG: 26.264001 / 80.099705

CLIENT: E Sciences, Incorporated  
CONTACT: Maria Paituvi  
INQUIRY #: 5456135.2s  
DATE: October 17, 2018 9:05 am

## MAP FINDINGS SUMMARY

Database	Search Distance (Miles)	Target Property	< 1/8	1/8 - 1/4	1/4 - 1/2	1/2 - 1	> 1	Total Plotted
<b>STANDARD ENVIRONMENTAL RECORDS</b>								
<b><i>Federal NPL site list</i></b>								
NPL	1.000		0	0	0	0	NR	0
Proposed NPL	1.000		0	0	0	0	NR	0
NPL LIENS	TP		NR	NR	NR	NR	NR	0
<b><i>Federal Delisted NPL site list</i></b>								
Delisted NPL	1.000		0	0	0	0	NR	0
<b><i>Federal CERCLIS list</i></b>								
FEDERAL FACILITY	0.500		0	0	0	NR	NR	0
SEMS	0.500		0	0	0	NR	NR	0
<b><i>Federal CERCLIS NFRAP site list</i></b>								
SEMS-ARCHIVE	0.500		0	0	0	NR	NR	0
<b><i>Federal RCRA CORRACTS facilities list</i></b>								
CORRACTS	1.000		0	0	0	0	NR	0
<b><i>Federal RCRA non-CORRACTS TSD facilities list</i></b>								
RCRA-TSDF	0.500		0	0	0	NR	NR	0
<b><i>Federal RCRA generators list</i></b>								
RCRA-LQG	0.250		0	0	NR	NR	NR	0
RCRA-SQG	0.250		0	1	NR	NR	NR	1
RCRA-CESQG	0.250		1	1	NR	NR	NR	2
<b><i>Federal institutional controls / engineering controls registries</i></b>								
LUCIS	0.500		0	0	0	NR	NR	0
US ENG CONTROLS	0.500		0	0	0	NR	NR	0
US INST CONTROL	0.500		0	0	0	NR	NR	0
<b><i>Federal ERNS list</i></b>								
ERNS	TP		NR	NR	NR	NR	NR	0
<b><i>State- and tribal - equivalent CERCLIS</i></b>								
SHWS	1.000		0	0	0	0	NR	0
<b><i>State and tribal landfill and/or solid waste disposal site lists</i></b>								
SWF/LF	0.500		0	0	0	NR	NR	0
<b><i>State and tribal leaking storage tank lists</i></b>								
LUST	0.500		1	3	3	NR	NR	7
LAST	0.500		0	0	0	NR	NR	0
INDIAN LUST	0.500		0	0	0	NR	NR	0
<b><i>State and tribal registered storage tank lists</i></b>								
FF TANKS	0.250		0	0	NR	NR	NR	0

## MAP FINDINGS SUMMARY

Database	Search Distance (Miles)	Target Property	< 1/8	1/8 - 1/4	1/4 - 1/2	1/2 - 1	> 1	Total Plotted
FEMA UST	0.250		0	0	NR	NR	NR	0
UST	0.250		4	4	NR	NR	NR	8
AST	0.250		0	1	NR	NR	NR	1
INDIAN UST	0.250		0	0	NR	NR	NR	0
TANKS	0.250		0	1	NR	NR	NR	1
<b>State and tribal institutional control / engineering control registries</b>								
ENG CONTROLS	0.500		0	0	0	NR	NR	0
INST CONTROL	0.500		0	0	0	NR	NR	0
<b>State and tribal voluntary cleanup sites</b>								
INDIAN VCP	0.500		0	0	0	NR	NR	0
VCP	0.500		0	0	1	NR	NR	1
<b>State and tribal Brownfields sites</b>								
BROWNFIELDS	0.500		0	0	0	NR	NR	0
<b>ADDITIONAL ENVIRONMENTAL RECORDS</b>								
<b>Local Brownfield lists</b>								
US BROWNFIELDS	0.500		0	0	0	NR	NR	0
<b>Local Lists of Landfill / Solid Waste Disposal Sites</b>								
SWRCY	0.500		0	0	0	NR	NR	0
INDIAN ODI	0.500		0	0	0	NR	NR	0
ODI	0.500		0	0	0	NR	NR	0
DEBRIS REGION 9	0.500		0	0	0	NR	NR	0
IHS OPEN DUMPS	0.500		0	0	0	NR	NR	0
<b>Local Lists of Hazardous waste / Contaminated Sites</b>								
US HIST CDL	TP		NR	NR	NR	NR	NR	0
PRIORITYCLEANERS	0.500		0	1	1	NR	NR	2
FI Sites	1.000		0	0	0	0	NR	0
US CDL	TP		NR	NR	NR	NR	NR	0
<b>Local Land Records</b>								
LIENS 2	TP		NR	NR	NR	NR	NR	0
<b>Records of Emergency Release Reports</b>								
HMIRS	TP		NR	NR	NR	NR	NR	0
SPILLS	TP		NR	NR	NR	NR	NR	0
SPILLS 90	TP		NR	NR	NR	NR	NR	0
SPILLS 80	TP		NR	NR	NR	NR	NR	0
<b>Other Ascertainable Records</b>								
RCRA NonGen / NLR	0.250		1	4	NR	NR	NR	5
FUDS	1.000		0	0	0	0	NR	0

## MAP FINDINGS SUMMARY

Database	Search Distance (Miles)	Target Property	< 1/8	1/8 - 1/4	1/4 - 1/2	1/2 - 1	> 1	Total Plotted
DOD	1.000		0	0	0	0	NR	0
SCRD DRYCLEANERS	0.500		0	0	0	NR	NR	0
US FIN ASSUR	TP		NR	NR	NR	NR	NR	0
EPA WATCH LIST	TP		NR	NR	NR	NR	NR	0
2020 COR ACTION	0.250		0	0	NR	NR	NR	0
TSCA	TP		NR	NR	NR	NR	NR	0
TRIS	TP		NR	NR	NR	NR	NR	0
SSTS	TP		NR	NR	NR	NR	NR	0
ROD	1.000		0	0	0	0	NR	0
RMP	TP		NR	NR	NR	NR	NR	0
RAATS	TP		NR	NR	NR	NR	NR	0
PRP	TP		NR	NR	NR	NR	NR	0
PADS	TP		NR	NR	NR	NR	NR	0
ICIS	TP		NR	NR	NR	NR	NR	0
FTTS	TP		NR	NR	NR	NR	NR	0
MLTS	TP		NR	NR	NR	NR	NR	0
COAL ASH DOE	TP		NR	NR	NR	NR	NR	0
COAL ASH EPA	0.500		0	0	0	NR	NR	0
PCB TRANSFORMER	TP		NR	NR	NR	NR	NR	0
RADINFO	TP		NR	NR	NR	NR	NR	0
HIST FTTS	TP		NR	NR	NR	NR	NR	0
DOT OPS	TP		NR	NR	NR	NR	NR	0
CONSENT	1.000		0	0	0	0	NR	0
INDIAN RESERV	1.000		0	0	0	0	NR	0
FUSRAP	1.000		0	0	0	0	NR	0
UMTRA	0.500		0	0	0	NR	NR	0
LEAD SMELTERS	TP		NR	NR	NR	NR	NR	0
US AIRS	TP		NR	NR	NR	NR	NR	0
US MINES	0.250		0	0	NR	NR	NR	0
ABANDONED MINES	0.250		0	0	NR	NR	NR	0
FINDS	TP		NR	NR	NR	NR	NR	0
DOCKET HWC	TP		NR	NR	NR	NR	NR	0
ECHO	TP		NR	NR	NR	NR	NR	0
UXO	1.000		0	0	0	0	NR	0
FUELS PROGRAM	0.250		0	0	NR	NR	NR	0
AIRS	TP		NR	NR	NR	NR	NR	0
ASBESTOS	TP		NR	NR	NR	NR	NR	0
CLEANUP SITES	TP		NR	NR	NR	NR	NR	0
DEDB	0.250		0	0	NR	NR	NR	0
DRYCLEANERS	0.250		0	2	NR	NR	NR	2
DWM CONTAM	0.500		0	3	1	NR	NR	4
Broward Co. EDIEAR	0.500		0	3	2	NR	NR	5
Financial Assurance	TP		NR	NR	NR	NR	NR	0
FL Cattle Dip. Vats	0.250		0	0	NR	NR	NR	0
BROWARD CO. HM	0.250		4	5	NR	NR	NR	9
BROWARD CO. NOV	0.250		0	0	NR	NR	NR	0
RESP PARTY	0.500		0	1	1	NR	NR	2
SITE INV SITES	0.500		0	0	0	NR	NR	0
TIER 2	TP		NR	NR	NR	NR	NR	0
UIC	TP		NR	NR	NR	NR	NR	0
NPDES	TP		NR	NR	NR	NR	NR	0

## MAP FINDINGS SUMMARY

<u>Database</u>	<u>Search Distance (Miles)</u>	<u>Target Property</u>	<u>&lt; 1/8</u>	<u>1/8 - 1/4</u>	<u>1/4 - 1/2</u>	<u>1/2 - 1</u>	<u>&gt; 1</u>	<u>Total Plotted</u>
<b><u>EDR HIGH RISK HISTORICAL RECORDS</u></b>								
<b><i>EDR Exclusive Records</i></b>								
EDR MGP	1.000		0	0	0	0	NR	0
EDR Hist Auto	0.125		4	NR	NR	NR	NR	4
EDR Hist Cleaner	0.125		1	NR	NR	NR	NR	1
<b><u>EDR RECOVERED GOVERNMENT ARCHIVES</u></b>								
<b><i>Exclusive Recovered Govt. Archives</i></b>								
RGA HWS	TP		NR	NR	NR	NR	NR	0
RGA LF	TP		NR	NR	NR	NR	NR	0
RGA LUST	TP		NR	NR	NR	NR	NR	0
- Totals --		0	16	30	9	0	0	55

**NOTES:**

TP = Target Property

NR = Not Requested at this Search Distance

Sites may be listed in more than one database

Map ID  
Direction  
Distance  
Elevation

MAP FINDINGS

Site

Database(s)

EDR ID Number  
EPA ID Number

1  
SSE  
< 1/8  
0.061 mi.  
320 ft.

**CAR-SPA**  
**2571 N FEDERAL HWY**  
**POMPANO BEACH, FL 33064**

**UST**    **U004044364**  
**N/A**

**Relative:**  
**Higher**  
**Actual:**  
**7 ft.**

Broward Co. UST:  
DEP Site Id:            Not reported  
Facility ID:            03929  
  
Storage Tank #:        03929-01  
Tank Construction:    E. Fiberglass  
Tank Size:            10000  
Tank Type:            Underground  
Tank Status:          Not reported  
Tank Contents:        B. Unleaded Gasoline  
Install Date:          Not reported  
Alt Location:          Not reported

Storage Tank #:        03929-02  
Tank Construction:    E. Fiberglass  
Tank Size:            15000  
Tank Type:            Underground  
Tank Status:          Not reported  
Tank Contents:        B. Unleaded Gasoline  
Install Date:          Not reported  
Alt Location:          Not reported

A2  
ESE  
< 1/8  
0.074 mi.  
391 ft.

**SMILEYS GLASS SERVICE INC**  
**2600 N FEDERAL HIGHWAY**  
**POMPANO BEACH, FL 33064**

**EDR Hist Auto**    **1021705117**  
**N/A**

**Site 1 of 3 in cluster A**

**Relative:**  
**Higher**

EDR Hist Auto

**Actual:**  
**7 ft.**

Year:	Name:	Type:
1977	SMILEYS GLASS SERVICE INC	Automotive Repair Shops, NEC
1978	SMILEYS GLASS SERVICE INC	Automotive Repair Shops, NEC
1979	SMILEYS GLASS SERVICE INC	Automotive Repair Shops, NEC
1980	SMILEYS GLASS SERVICE INC	Automotive Repair Shops, NEC
1982	SMILEYS GLASS SERVICE INC	Automotive Repair Shops, NEC
1983	SMILEYS GLASS SERVICE INC	Automotive Repair Shops, NEC
1985	SMILEYS GLASS SERVICE INC	Automotive Repair Shops, NEC
1986	SMILEYS GLASS SERVICE INC	Automotive Repair Shops, NEC
1987	SILVER STAR MOTORS INC	New And Used Car Dealers
1987	SMILEY'S GLASS SERVICE INC	Automotive Repair Shops, NEC
1988	SILVER STAR MOTORS INC	New And Used Car Dealers
1989	SILVER STAR MOTORS INC	New And Used Car Dealers, NEC
1990	SILVER STAR MOTORS INC	New And Used Car Dealers, NEC
1991	SILVER STAR MOTORS INC	New And Used Car Dealers, NEC
2012	DETROIT TRANSMISSION SPEC	Automotive Transmission Repair Shops

Map ID  
Direction  
Distance  
Elevation

MAP FINDINGS

Site

Database(s)

EDR ID Number  
EPA ID Number

**A3**  
**ESE**  
**< 1/8**  
**0.074 mi.**  
**391 ft.**  
**AVID AUTOSPORTS**  
**2600 N FEDERAL HWY**  
**LIGHTHOUSE POINT, FL 33064**  
**Site 2 of 3 in cluster A**

**BROWARD CO. HM** **S101692315**  
**N/A**

**Relative:** BROWARD CO. HM:  
**Higher** Region: BROWARD  
**Actual:** Facility ID: 00622  
**7 ft.** Alt Location: Not reported

**A4**  
**ESE**  
**< 1/8**  
**0.074 mi.**  
**391 ft.**  
**USA TRANSMISSION**  
**2600 N FEDERAL HWY**  
**LIGHTHOUSE POINT, FL 33064**  
**Site 3 of 3 in cluster A**

**RCRA NonGen / NLR** **1000134375**  
**FINDS** **FLD981469489**  
**ECHO**

**Relative:** RCRA NonGen / NLR:  
**Higher** Date form received by agency: 03/08/2013  
**Actual:** Facility name: USA TRANSMISSION  
**7 ft.** Facility address: 2600 N FEDERAL HWY  
LIGHTHOUSE POINT, FL 33064-6858  
EPA ID: FLD981469489  
Mailing address: 2366 NE 29TH ST  
LIGHTHOUSE POINT, FL 33064-8131  
Contact: JOE SCHMIDT  
Contact address: 2366 NE 29TH ST  
LIGHTHOUSE POINT, FL 33064-8131  
Contact country: US  
Contact telephone: 305-974-5800  
Contact email: Not reported  
EPA Region: 04  
Classification: Non-Generator  
Description: Handler: Non-Generators do not presently generate hazardous waste

Owner/Operator Summary:  
Owner/operator name: JOE SCHMIDT  
Owner/operator address: 2366 NE 29TH ST  
LIGHTHOUSE POINT, FL 33064  
Owner/operator country: US  
Owner/operator telephone: Not reported  
Owner/operator email: Not reported  
Owner/operator fax: Not reported  
Owner/operator extension: Not reported  
Legal status: Private  
Owner/Operator Type: Owner  
Owner/Op start date: 10/18/1996  
Owner/Op end date: Not reported

Handler Activities Summary:  
U.S. importer of hazardous waste: No  
Mixed waste (haz. and radioactive): No  
Recycler of hazardous waste: No  
Transporter of hazardous waste: No  
Treater, storer or disposer of HW: No  
Underground injection activity: No  
On-site burner exemption: No  
Furnace exemption: No  
Used oil fuel burner: No

Map ID  
Direction  
Distance  
Elevation

MAP FINDINGS

Site

Database(s)

EDR ID Number  
EPA ID Number

**USA TRANSMISSION (Continued)**

**1000134375**

Used oil processor: No  
User oil refiner: No  
Used oil fuel marketer to burner: No  
Used oil Specification marketer: No  
Used oil transfer facility: No  
Used oil transporter: No

**Historical Generators:**

Date form received by agency: 04/03/1986

Site name: USA TRANSMISSION

Classification: Small Quantity Generator

. Waste code: D001

. Waste name: IGNITABLE HAZARDOUS WASTES ARE THOSE WASTES WHICH HAVE A FLASHPOINT OF LESS THAN 140 DEGREES FAHRENHEIT AS DETERMINED BY A PENSKEY-MARTENS CLOSED CUP FLASH POINT TESTER. ANOTHER METHOD OF DETERMINING THE FLASH POINT OF A WASTE IS TO REVIEW THE MATERIAL SAFETY DATA SHEET, WHICH CAN BE OBTAINED FROM THE MANUFACTURER OR DISTRIBUTOR OF THE MATERIAL. LACQUER THINNER IS AN EXAMPLE OF A COMMONLY USED SOLVENT WHICH WOULD BE CONSIDERED AS IGNITABLE HAZARDOUS WASTE.

Violation Status: No violations found

**FINDS:**

Registry ID: 110002545121

**Environmental Interest/Information System**

RCRAInfo is a national information system that supports the Resource Conservation and Recovery Act (RCRA) program through the tracking of events and activities related to facilities that generate, transport, and treat, store, or dispose of hazardous waste. RCRAInfo allows RCRA program staff to track the notification, permit, compliance, and corrective action activities required under RCRA.

Florida Environmental System Today Application (FIESTA) Data Maintenance (FDM) system maintains entity, environmental interest and affiliation data for the State of Florida.

[Click this hyperlink](#) while viewing on your computer to access additional FINDS: detail in the EDR Site Report.

**ECHO:**

Envid: 1000134375  
Registry ID: 110002545121  
DFR URL: <http://echo.epa.gov/detailed-facility-report?fid=110002545121>

Map ID  
Direction  
Distance  
Elevation

MAP FINDINGS

Site

Database(s)

EDR ID Number  
EPA ID Number

5  
WSW  
< 1/8  
0.083 mi.  
438 ft.

**BROWARD COUNTY WWS RMPS 226**  
**2600 NE 16TH AVE**  
**POMPANO BEACH, FL 33064**

**UST**  
**Financial Assurance**  
**BROWARD CO. HM**

**U004067138**  
**N/A**

**Relative:**  
**Higher**

**Actual:**  
**8 ft.**

UST:

Facility Id: 8622497  
Facility Status: OPEN  
Type Description: County Government  
Facility Phone: (954) 831-3041  
Region: STATE  
Positioning Method: AGPS  
Lat/Long (dms): 26 15 49 / 80 6 3  
  
Owner:  
Owner Id: 2786  
Owner Name: BROWARD CNTY WASTEWATER MGMT  
Owner Address: 2555 W COPANS RD  
Owner Address 2: ATTN: MARK DARMANIN  
Owner City,St,Zip: POMPANO BEACH, FL 33069  
Owner Contact: MARK DARMANIN/MARLICE SEALEY/ SERENE CHANG  
Owner Phone: (954) 831-0960

Tank Info:

Tank Id: 1  
Status: Removed  
Status Date: 30-APR-1989  
Install Date: 01-AUG-1976  
Substance: Fuel oil-on site heat  
Content Description: Fuel Oil - Onsite Heat  
Gallons: 1500  
Vessel Indicator: TANK  
Tank Location: UNDERGROUND  
DEP Contractor: D  
  
Tank Id: 2  
Status: In service  
Status Date: Not reported  
Install Date: 01-APR-1989  
Substance: Diesel-emergen generator  
Content Description: Emerg Generator Diesel  
Gallons: 2500  
Vessel Indicator: TANK  
Tank Location: UNDERGROUND  
DEP Contractor: D

Construction:

Tank Id: 2  
Construction Category: Overfill/Spill  
Construction Description: Spill containment bucket  
  
Tank Id: 2  
Construction Category: Primary Construction  
Construction Description: Fiberglass  
  
Tank Id: 2  
Construction Category: Secondary Containment  
Construction Description: Double wall

Map ID  
Direction  
Distance  
Elevation

MAP FINDINGS

Site

Database(s)

EDR ID Number  
EPA ID Number

**BROWARD COUNTY WWS RMPS 226 (Continued)**

**U004067138**

Monitoring:

Tank ID: 2  
Monitoring Description: Not required

Piping:

Tank ID: 2  
Piping Category: Secondary Containment  
Piping Description: Pipe trench liner

Tank ID: 2  
Piping Category: Primary Construction  
Piping Description: Steel/galvanized metal

[Click here for Florida Oculus:](#)

Broward Co. UST:

DEP Site Id: 068622497  
Facility ID: 02521

Storage Tank #: 02521-01  
Tank Construction: E. Fiberglass  
Tank Size: 2500  
Tank Type: Underground  
Tank Status: U. In-Service  
Tank Contents: G. Diesel; Emergency Generator  
Install Date: 05/10/1989  
Alt Location: Not reported

FL Financial Assurance 3:

Region: 3  
Facility ID: 8622497  
Facility Phone: (954) 831-3041  
Facility Status: OPEN  
Facility Type: I  
Type Description: County Government  
DEP CO: D  
Financial Responsibility: INSURANCE  
Insurance Company: LIBERTY SURPLUS INSURANCE CORP  
Effective Date: 29-SEP-2009  
Expire Date: 29-SEP-2009  
Owner ID: 2786  
Owner Name: BROWARD CNTY WASTEWATER MGMT  
Owner Address: 2555 W COPANS RD  
Owner Address2: ATTN: MARK DARMANIN  
Owner City,St,Zip: POMPANO BEACH, FL 33069  
Contact: MARK DARMANIN/MARLICE SEALEY/ SERENE CHANG  
Resp Party Phone: (954) 831-0960

Region: 3  
Facility ID: 8622497  
Facility Phone: (954) 831-3041  
Facility Status: OPEN  
Facility Type: I

Map ID  
Direction  
Distance  
Elevation

MAP FINDINGS

Site

Database(s)

EDR ID Number  
EPA ID Number

**BROWARD COUNTY WWS RMPS 226 (Continued)**

**U004067138**

Type Description: County Government  
DEP CO: D  
Financial Responsibility: INSURANCE  
Insurance Company: FPLIPA  
Effective Date: 23-AUG-1991  
Expire Date: 28-FEB-1994  
Owner ID: 2786  
Owner Name: BROWARD CNTY WASTEWATER MGMT  
Owner Address: 2555 W COPANS RD  
Owner Address2: ATTN: MARK DARMANIN  
Owner City,St,Zip: POMPANO BEACH, FL 33069  
Contact: MARK DARMANIN/MARLICE SEALEY/ SERENE CHANG  
Resp Party Phone: (954) 831-0960

Region: 3  
Facility ID: 8622497  
Facility Phone: (954) 831-3041  
Facility Status: OPEN  
Facility Type: I  
Type Description: County Government  
DEP CO: D  
Financial Responsibility: INSURANCE  
Insurance Company: LIBERTY SURPLUS INSURANCE CORP  
Effective Date: 28-SEP-2014  
Expire Date: 28-SEP-2015  
Owner ID: 2786  
Owner Name: BROWARD CNTY WASTEWATER MGMT  
Owner Address: 2555 W COPANS RD  
Owner Address2: ATTN: MARK DARMANIN  
Owner City,St,Zip: POMPANO BEACH, FL 33069  
Contact: MARK DARMANIN/MARLICE SEALEY/ SERENE CHANG  
Resp Party Phone: (954) 831-0960

Region: 3  
Facility ID: 8622497  
Facility Phone: (954) 831-3041  
Facility Status: OPEN  
Facility Type: I  
Type Description: County Government  
DEP CO: D  
Financial Responsibility: INSURANCE  
Insurance Company: LIBERTY SURPLUS INSURANCE CORP  
Effective Date: 28-SEP-2013  
Expire Date: 28-SEP-2014  
Owner ID: 2786  
Owner Name: BROWARD CNTY WASTEWATER MGMT  
Owner Address: 2555 W COPANS RD  
Owner Address2: ATTN: MARK DARMANIN  
Owner City,St,Zip: POMPANO BEACH, FL 33069  
Contact: MARK DARMANIN/MARLICE SEALEY/ SERENE CHANG  
Resp Party Phone: (954) 831-0960

Region: 3  
Facility ID: 8622497  
Facility Phone: (954) 831-3041  
Facility Status: OPEN  
Facility Type: I

Map ID  
Direction  
Distance  
Elevation

MAP FINDINGS

Site

Database(s)

EDR ID Number  
EPA ID Number

**BROWARD COUNTY WWS RMPS 226 (Continued)**

**U004067138**

Type Description: County Government  
DEP CO: D  
Financial Responsibility: INSURANCE  
Insurance Company: LIBERTY SURPLUS INSURANCE CORP  
Effective Date: 23-JUN-2010  
Expire Date: 30-JUN-2011  
Owner ID: 2786  
Owner Name: BROWARD CNTY WASTEWATER MGMT  
Owner Address: 2555 W COPANS RD  
Owner Address2: ATTN: MARK DARMANIN  
Owner City,St,Zip: POMPANO BEACH, FL 33069  
Contact: MARK DARMANIN/MARLICE SEALEY/ SERENE CHANG  
Resp Party Phone: (954) 831-0960

Region: 3  
Facility ID: 8622497  
Facility Phone: (954) 831-3041  
Facility Status: OPEN  
Facility Type: I  
Type Description: County Government  
DEP CO: D  
Financial Responsibility: INSURANCE  
Insurance Company: LIBERTY SURPLUS INSURANCE CORP  
Effective Date: 29-SEP-2009  
Expire Date: 29-SEP-2010  
Owner ID: 2786  
Owner Name: BROWARD CNTY WASTEWATER MGMT  
Owner Address: 2555 W COPANS RD  
Owner Address2: ATTN: MARK DARMANIN  
Owner City,St,Zip: POMPANO BEACH, FL 33069  
Contact: MARK DARMANIN/MARLICE SEALEY/ SERENE CHANG  
Resp Party Phone: (954) 831-0960

Region: 3  
Facility ID: 8622497  
Facility Phone: (954) 831-3041  
Facility Status: OPEN  
Facility Type: I  
Type Description: County Government  
DEP CO: D  
Financial Responsibility: INSURANCE  
Insurance Company: LIBERTY SURPLUS INSURANCE CORP  
Effective Date: 15-SEP-2011  
Expire Date: 15-SEP-2012  
Owner ID: 2786  
Owner Name: BROWARD CNTY WASTEWATER MGMT  
Owner Address: 2555 W COPANS RD  
Owner Address2: ATTN: MARK DARMANIN  
Owner City,St,Zip: POMPANO BEACH, FL 33069  
Contact: MARK DARMANIN/MARLICE SEALEY/ SERENE CHANG  
Resp Party Phone: (954) 831-0960

Region: 3  
Facility ID: 8622497  
Facility Phone: (954) 831-3041  
Facility Status: OPEN  
Facility Type: I

Map ID  
Direction  
Distance  
Elevation

MAP FINDINGS

Site

Database(s)

EDR ID Number  
EPA ID Number

**BROWARD COUNTY WWS RMPS 226 (Continued)**

**U004067138**

Type Description: County Government  
DEP CO: D  
Financial Responsibility: INSURANCE  
Insurance Company: LIBERTY SURPLUS INSURANCE CORP  
Effective Date: 28-SEP-2012  
Expire Date: 28-SEP-2013  
Owner ID: 2786  
Owner Name: BROWARD CNTY WASTEWATER MGMT  
Owner Address: 2555 W COPANS RD  
Owner Address2: ATTN: MARK DARMANIN  
Owner City,St,Zip: POMPANO BEACH, FL 33069  
Contact: MARK DARMANIN/MARLICE SEALEY/ SERENE CHANG  
Resp Party Phone: (954) 831-0960

Region: 3  
Facility ID: 8622497  
Facility Phone: (954) 831-3041  
Facility Status: OPEN  
Facility Type: I  
Type Description: County Government  
DEP CO: D  
Financial Responsibility: INSURANCE  
Insurance Company: LIBERTY SURPLUS INSURANCE CORP  
Effective Date: 28-JUN-2006  
Expire Date: 28-JUN-2007  
Owner ID: 2786  
Owner Name: BROWARD CNTY WASTEWATER MGMT  
Owner Address: 2555 W COPANS RD  
Owner Address2: ATTN: MARK DARMANIN  
Owner City,St,Zip: POMPANO BEACH, FL 33069  
Contact: MARK DARMANIN/MARLICE SEALEY/ SERENE CHANG  
Resp Party Phone: (954) 831-0960

Region: 3  
Facility ID: 8622497  
Facility Phone: (954) 831-3041  
Facility Status: OPEN  
Facility Type: I  
Type Description: County Government  
DEP CO: D  
Financial Responsibility: INSURANCE  
Insurance Company: INDIAN HARBOR INSURANCE COMPANY  
Effective Date: 28-SEP-2017  
Expire Date: 28-SEP-2019  
Owner ID: 2786  
Owner Name: BROWARD CNTY WASTEWATER MGMT  
Owner Address: 2555 W COPANS RD  
Owner Address2: ATTN: MARK DARMANIN  
Owner City,St,Zip: POMPANO BEACH, FL 33069  
Contact: MARK DARMANIN/MARLICE SEALEY/ SERENE CHANG  
Resp Party Phone: (954) 831-0960

Region: 3  
Facility ID: 8622497  
Facility Phone: (954) 831-3041  
Facility Status: OPEN  
Facility Type: I

Map ID  
Direction  
Distance  
Elevation

MAP FINDINGS

Site

Database(s)

EDR ID Number  
EPA ID Number

**BROWARD COUNTY WWS RMPS 226 (Continued)**

**U004067138**

Type Description: County Government  
DEP CO: D  
Financial Responsibility: INSURANCE  
Insurance Company: PLUS  
Effective Date: 28-FEB-1994  
Expire Date: 28-FEB-1997  
Owner ID: 2786  
Owner Name: BROWARD CNTY WASTEWATER MGMT  
Owner Address: 2555 W COPANS RD  
Owner Address2: ATTN: MARK DARMANIN  
Owner City,St,Zip: POMPANO BEACH, FL 33069  
Contact: MARK DARMANIN/MARLICE SEALEY/ SERENE CHANG  
Resp Party Phone: (954) 831-0960

**BROWARD CO. HM:**

Region: BROWARD  
Facility ID: 02521  
Alt Location: Not reported

**B6  
SE  
< 1/8  
0.096 mi.  
507 ft.**

**BEACON LIGHT CITIES SERVICE  
2500 N FEDERAL HWY  
POMPANO\_BEACH, FL**

**EDR Hist Auto 1009064575  
N/A**

**Site 1 of 3 in cluster B**

**Relative:  
Higher**

EDR Hist Auto

**Actual:  
7 ft.**

Year:	Name:	Type:
1958	AGNEWS CITIES SERVICE	GASOLINE STATIONS
1958	AGNEWS CITIES SERVICE	GASOLINE STATIONS
1962	BEACON LIGHT CITIES SERVICE	GASOLINE STATIONS
1962	BEACON LIGHT CITIES SERVICE	GASOLINE STATIONS
1969	PRATT HUBERT R	Gasoline Service Stations
1969	BUDS CITGO SERVICE	Gasoline Service Stations
1970	PRATT HUBERT R	Gasoline Service Stations
1970	BUDS CITGO SERVICE	Gasoline Service Stations
1971	PRATT HUBERT R	Gasoline Service Stations
1987	JIMMYS SERVICE STATION	General Automotive Repair Shops
1988	ULTIMATE OUT OF SERVICE	General Automotive Repair Shops
1988	JIMMYS SERVICE STATION	General Automotive Repair Shops
1989	ULTIMATE OUT OF SERVICE	General Automotive Repair Shops
1989	JIMMYS SERVICE STATION	General Automotive Repair Shops
1990	ULTIMATE OUT OF SERVICE	General Automotive Repair Shops
1990	JIMMYS SERVICE STATION	General Automotive Repair Shops

**B7  
SE  
< 1/8  
0.096 mi.  
507 ft.**

**UNION 76-JIMMYS  
2500 N FEDERAL HWY  
LIGHTHOUSE POINT, FL 33064**

**LUST U001343864  
UST N/A  
Financial Assurance  
NPDES**

**Site 2 of 3 in cluster B**

**Relative:  
Higher**

LUST:

**Actual:  
7 ft.**

Region: STATE  
Facility Id: 8944822  
Facility Status: CLOSED  
Facility Type: A - Retail Station

Map ID  
Direction  
Distance  
Elevation

MAP FINDINGS

Site

Database(s)

EDR ID Number  
EPA ID Number

**UNION 76-JIMMYS (Continued)**

**U001343864**

Facility Phone: (954)429-1571  
Facility Cleanup Rank: 6077  
District: Southeast District  
Lat/Long (dms): 26 15 46.2659 / 80 5 55.4901  
Section: 019  
Township: 048  
Range: 043  
Feature: Not reported  
Method: AGPS  
Datum: 0  
Score: 29  
Score Effective Date: 01/23/2002  
Score When Ranked: 29  
Operator: VEKRAKOS MARGARITA  
Name Update: 06/14/2001  
Address Update: Not reported

**Discharge Cleanup Summary:**

Discharge Date: 08/31/1989  
PCT Discharge Combined: Not reported  
Cleanup Required: R - CLEANUP REQUIRED  
Discharge Cleanup Status: NFA - NFA COMPLETE  
Disch Cleanup Status Date: 04/30/2009  
Cleanup Work Status: COMPLETED  
Information Source: D - DISCHARGE NOTIFICATION  
Other Source Description: Not reported  
Eligibility Indicator: I - INELIGIBLE  
Site Manager: MELLACHERUVU\_SX  
Site Mgr End Date: 04/30/2009  
Tank Office: PCLP6 - BROWARD CNTY ENVIRONMENTAL PROTECTION DEPT

**Contaminated Media:**

Discharge Date: 08/31/1989  
Pct Discharge Combined With: Not reported  
Cleanup Required: R - CLEANUP REQUIRED  
Discharge Cleanup Status: NFA - NFA COMPLETE  
Disch Cleanup Status Date: 04/30/2009  
Cleanup Work Status: COMPLETED  
Information Source: D - DISCHARGE NOTIFICATION  
Other Source Description: Not reported  
Elig Indicator: I - INELIGIBLE  
Site Manager: MELLACHERUVU\_SX  
Site Mgr End Date: 04/30/2009  
Tank Office: PCLP6 - BROWARD CNTY ENVIRONME  
Contaminated Drinking Wells: Not reported  
Contaminated Monitoring Well: Not reported  
Contaminated Soil: Not reported  
Contaminated Surface Water: Not reported  
Contaminated Ground Water: Not reported  
Pollutant: Y - Unknown/Not Reported  
Pollutant Other Description: Not reported  
Gallons Discharged: Not reported

**Task Information:**

District: SED  
Facility ID: 8944822  
Facility Status: CLOSED  
Facility Type: A - Retail Station -  
County: BROWARD

Map ID  
Direction  
Distance  
Elevation

MAP FINDINGS

Site

Database(s)

EDR ID Number  
EPA ID Number

**UNION 76-JIMMYS (Continued)**

**U001343864**

County ID: 6  
Cleanup Eligibility Status: I  
Source Effective Date: 04-30-2009  
Discharge Date: 08-31-1989  
Cleanup Required: R - CLEANUP REQUIRED  
Discharge Cleanup Status: NFA - NFA COMPLETE  
Disch Cleanup Status Date: 04-30-2009  
SRC Action Type: NFA - NO FURTHER ACTION  
SRC Submit Date: 04-30-2009  
SRC Review Date: 04-30-2009  
SRC Completion Status: A - APPROVED  
SRC Issue Date: 04-30-2009  
SRC Comment: Not reported  
Cleanup Work Status: COMPLETED  
Site Mgr: MELLACHERUVU\_SX  
Site Mgr End Date: 04-30-2009  
Tank Office: PCLP6 - Broward County  
SR Task ID: Not reported  
SR Cleanup Responsible: -  
SR Funding Eligibility Type: -  
SR Actual Cost: Not reported  
SR Completion Date: Not reported  
SR Payment Date: Not reported  
SR Oral Date: Not reported  
SR Written Date: Not reported  
SR Soil Removal: Not reported  
SR Free Product Removal: Not reported  
SR Soil Tonnage Removed: Not reported  
SR Soil Treatment: Not reported  
SR Other Treatment: Not reported  
SR Alternate Proc Received Date: Not reported  
SR Alternate Procedure Status: Not reported  
SR Alternate Procedure Status Date: Not reported  
SR Alternate Procedure Comments: Not reported  
SA Task ID: 25684  
SA Cleanup Responsible: -  
SA Funding Eligibility Type: -  
SA Actual Cost: Not reported  
SA Completion Date: Not reported  
SA Payment Date: Not reported  
RAP Task ID: Not reported  
RAP Cleanup Responsible ID: -  
RAP Funding Eligibility Type: -  
RAP Actual Cost: Not reported  
RAP Completion Date: Not reported  
RAP Payment Date: Not reported  
RAP Last Order Approved: Not reported  
RA Task ID: 84495  
RA Cleanup Responsible: -  
RA Funding Eligibility Type: -  
RA Years to Complete: 0  
RA Actual Cost: Not reported

[Click here for Florida Oculus:](#)

UST:

Facility Id: 8944822

Map ID  
Direction  
Distance  
Elevation

MAP FINDINGS

Site

Database(s)

EDR ID Number  
EPA ID Number

**UNION 76-JIMMYS (Continued)**

**U001343864**

Facility Status: CLOSED  
Type Description: Retail Station  
Facility Phone: (954) 429-1571  
Region: STATE  
Positioning Method: AGPS  
Lat/Long (dms): 26 8 15 / 80 5 59

Owner:  
Owner Id: 19191  
Owner Name: SAVE ON MAINTENANCE  
Owner Address: 1129 NORTHERN BLVD  
Owner Address 2: Not reported  
Owner City,St,Zip: MANHASSETT, NY 00000  
Owner Contact: DAVID HELLER  
Owner Phone: Not reported

Tank Info:  
Tank Id: 1  
Status: Removed  
Status Date: 28-FEB-1992  
Install Date: 01-JUL-1950  
Substance: Unleaded gas  
Content Description: Unleaded Gas  
Gallons: 3000  
Vessel Indicator: TANK  
Tank Location: UNDERGROUND  
DEP Contractor: P

Tank Id: 2  
Status: Removed  
Status Date: 28-FEB-1992  
Install Date: 01-JUL-1950  
Substance: Unleaded gas  
Content Description: Unleaded Gas  
Gallons: 3000  
Vessel Indicator: TANK  
Tank Location: UNDERGROUND  
DEP Contractor: P

Tank Id: 3  
Status: Removed  
Status Date: 28-FEB-1992  
Install Date: 01-JUL-1950  
Substance: Unleaded gas  
Content Description: Unleaded Gas  
Gallons: 4000  
Vessel Indicator: TANK  
Tank Location: UNDERGROUND  
DEP Contractor: P

Tank Id: 4  
Status: Removed  
Status Date: 28-FEB-1992  
Install Date: 01-JUL-1950  
Substance: Vehicular diesel  
Content Description: Vehicular Diesel  
Gallons: 4000

Map ID  
Direction  
Distance  
Elevation

MAP FINDINGS

Site

Database(s)

EDR ID Number  
EPA ID Number

**UNION 76-JIMMYS (Continued)**

**U001343864**

Vessel Indicator: TANK  
Tank Location: UNDERGROUND  
DEP Contractor: P

[Click here for Florida Oculus:](#)

**FL Financial Assurance 3:**

Region: 3  
Facility ID: 8944822  
Facility Phone: (954) 429-1571  
Facility Status: CLOSED  
Facility Type: A  
Type Description: Retail Station  
DEP CO: P  
Financial Responsibility: INSURANCE  
Insurance Company: TRAVELERS  
Effective Date: 13-JAN-2002  
Expire Date: 13-JAN-2003  
Owner ID: 19191  
Owner Name: SAVE ON MAINTENANCE  
Owner Address: 1129 NORTHERN BLVD  
Owner Address2: Not reported  
Owner City,St,Zip: MANHASSETT, NY 00000  
Contact: DAVID HELLER  
Resp Party Phone: Not reported

**WASTEWATER:**

Facility ID: FLR10LN87  
Facility Type: Construction Stormwater GP  
Status: Active - Existing, permitted facility/site for which effluent, reclaimed water or wastewater residual discharge into the environment and/or monitoring is taking place.  
  
District Office: TLST  
NPDES Permitted Site: Not reported  
Environmental Interest: Not reported  
Owner Type: Private  
Permit Capacity: Not reported  
Party Name: Alex Rosemurgy, PMTE  
Company Name: 2500 LHP, LLC  
RP Address: 1201 E Hillsboro Blvd  
RP Address 2: Not reported  
RP City,Stat,Zip: Deerfield Beach FL 33441  
Telephone: 9545713404  
Email: arosemurgy@rosemurgyproperties.com  
Issue Date: 04/09/2012  
Effective Date: 04/09/2012  
Expiration Date: 04/08/2017  
DOC Description: Generic Permit  
Latitude Degrees: 26  
Latitude Minutes: 15  
Latitude Seconds: 46  
Longitude Degrees: 80  
Longitude Minutes: 5  
Longitude Seconds: 56  
Treatment: Not reported

Map ID  
Direction  
Distance  
Elevation

MAP FINDINGS

Site

Database(s)

EDR ID Number  
EPA ID Number

**UNION 76-JIMMYS (Continued)**

**U001343864**

Decode For Fstatus: Active

**8**  
**SSW**  
**< 1/8**  
**0.097 mi.**  
**511 ft.**

**T-MOBILE USA, INC. 6FB1236A**  
**2501 N FEDERAL HWY**  
**POMPANO BEACH, FL 33064**

**BROWARD CO. HM** **S105212621**  
**N/A**

**Relative:**  
**Higher**  
**Actual:**  
**8 ft.**

BROWARD CO. HM:  
Region: BROWARD  
Facility ID: 11331  
Alt Location: Not reported  
  
Region: BROWARD  
Facility ID: 03769  
Alt Location: Not reported  
  
Region: BROWARD  
Facility ID: 14893  
Alt Location: Not reported

**C9**  
**North**  
**< 1/8**  
**0.100 mi.**  
**529 ft.**

**POMPANO FORD LINCOLN, INC.**  
**2741 N FEDERAL HWY**  
**POMPANO BEACH, FL 33064**

**AIRS** **S101239723**  
**BROWARD CO. HM** **N/A**

**Site 1 of 2 in cluster C**

**Relative:**  
**Higher**  
**Actual:**  
**7 ft.**

AIRS:  
Facility ID: 0112667  
Facility Status: A  
Office: SEBR  
Category: POINT  
Owner Name: Pompano Ford Lincoln Inc  
SIC Code: Automotive Repair, Services & Parking  
Title V: N  
Contact Name: Not reported  
Contact Address: Not reported  
Contact Address 2: Not reported  
Contact City: Not reported  
Issue Date: 07/03/2016  
Contact Zip Code: Not reported  
Contact Zip4: Not reported  
Contact Phone: Not reported  
Contact EMail: Not reported  
Permit Number: 0112667003AG  
Expiration Date: 07/03/2021  
UTM Zone: 17  
UTM North: 2905.39  
UTM East: 589.86  
Latitude Direction: 26  
Latitude Minute: 15  
Latitude Second: 55.5952  
Longitude Direction: 80  
Longitude Minute: 6  
Longitude Second: 0.469

Map ID  
Direction  
Distance  
Elevation

MAP FINDINGS

Site

Database(s)

EDR ID Number  
EPA ID Number

**POMPANO FORD LINCOLN, INC. (Continued)**

**S101239723**

BROWARD CO. HM:

Region: BROWARD  
Facility ID: 00245  
Alt Location: Not reported

**C10**  
**North**  
**< 1/8**  
**0.100 mi.**  
**529 ft.**

**POMPANO FORD LINCOLN**  
**2741 N FEDERAL HWY**  
**POMPANO BEACH, FL 33064**

**Site 2 of 2 in cluster C**

**RCRA-CESQG**  
**UST**  
**US AIRS**  
**FINDS**  
**ECHO**

**1000345139**  
**FLD072225089**

**Relative:**  
**Higher**

RCRA-CESQG:

**Actual:**  
**7 ft.**

Date form received by agency: 01/17/2012  
Facility name: POMPANO FORD LINCOLN  
Facility address: 2741 N FEDERAL HWY  
POMPANO BEACH, FL 33064-6899  
EPA ID: FLD072225089  
Mailing address: N FEDERAL HWY  
POMPANO BEACH, FL 33064-6899  
Contact: QUINN MACHAN  
Contact address: N FEDERAL HWY  
POMPANO BEACH, FL 33064  
Contact country: US  
Contact telephone: 954-738-3570  
Contact email: QAMACHAN@HOLMANAUTO.COM  
EPA Region: 04  
Land type: Private  
Classification: Conditionally Exempt Small Quantity Generator  
Description: Handler: generates 100 kg or less of hazardous waste per calendar month, and accumulates 1000 kg or less of hazardous waste at any time; or generates 1 kg or less of acutely hazardous waste per calendar month, and accumulates at any time: 1 kg or less of acutely hazardous waste; or 100 kg or less of any residue or contaminated soil, waste or other debris resulting from the cleanup of a spill, into or on any land or water, of acutely hazardous waste; or generates 100 kg or less of any residue or contaminated soil, waste or other debris resulting from the cleanup of a spill, into or on any land or water, of acutely hazardous waste during any calendar month, and accumulates at any time: 1 kg or less of acutely hazardous waste; or 100 kg or less of any residue or contaminated soil, waste or other debris resulting from the cleanup of a spill, into or on any land or water, of acutely hazardous waste

Owner/Operator Summary:

Owner/operator name: JOHN FORE  
Owner/operator address: 2741 N FEDERAL HWY  
POMPANO BEACH, FL 33064  
Owner/operator country: US  
Owner/operator telephone: Not reported  
Owner/operator email: Not reported  
Owner/operator fax: Not reported  
Owner/operator extension: Not reported  
Legal status: Private  
Owner/Operator Type: Owner  
Owner/Op start date: 10/18/1996  
Owner/Op end date: 01/17/2012

Map ID  
Direction  
Distance  
Elevation

MAP FINDINGS

Site

Database(s)

EDR ID Number  
EPA ID Number

**POMPANO FORD LINCOLN (Continued)**

**1000345139**

Owner/operator name: HOLMAN AUTOMOTIVE INC  
Owner/operator address: 2741 N FEDERAL HWY  
POMPANO BEACH, FL 33064  
Owner/operator country: US  
Owner/operator telephone: 954-782-8110  
Owner/operator email: Not reported  
Owner/operator fax: Not reported  
Owner/operator extension: Not reported  
Legal status: Private  
Owner/Operator Type: Owner  
Owner/Op start date: 01/17/2012  
Owner/Op end date: Not reported

Owner/operator name: HOLMAN AUTOMOTIVE INC  
Owner/operator address: 2741 N FEDERAL HWY  
POMPANO BEACH, FL 33064  
Owner/operator country: US  
Owner/operator telephone: 954-782-8110  
Owner/operator email: Not reported  
Owner/operator fax: Not reported  
Owner/operator extension: Not reported  
Legal status: Private  
Owner/Operator Type: Operator  
Owner/Op start date: 01/17/2012  
Owner/Op end date: Not reported

**Handler Activities Summary:**

U.S. importer of hazardous waste: No  
Mixed waste (haz. and radioactive): No  
Recycler of hazardous waste: No  
Transporter of hazardous waste: No  
Treater, storer or disposer of HW: No  
Underground injection activity: No  
On-site burner exemption: No  
Furnace exemption: No  
Used oil fuel burner: No  
Used oil processor: No  
Used oil refiner: No  
Used oil fuel marketer to burner: No  
Used oil Specification marketer: No  
Used oil transfer facility: No  
Used oil transporter: No

- . Waste code: D001
- . Waste name: IGNITABLE HAZARDOUS WASTES ARE THOSE WASTES WHICH HAVE A FLASHPOINT OF LESS THAN 140 DEGREES FAHRENHEIT AS DETERMINED BY A PENSKEY-MARTENS CLOSED CUP FLASH POINT TESTER. ANOTHER METHOD OF DETERMINING THE FLASH POINT OF A WASTE IS TO REVIEW THE MATERIAL SAFETY DATA SHEET, WHICH CAN BE OBTAINED FROM THE MANUFACTURER OR DISTRIBUTOR OF THE MATERIAL. LACQUER THINNER IS AN EXAMPLE OF A COMMONLY USED SOLVENT WHICH WOULD BE CONSIDERED AS IGNITABLE HAZARDOUS WASTE.
- . Waste code: D005
- . Waste name: BARIUM
- . Waste code: D006
- . Waste name: CADMIUM

Map ID  
Direction  
Distance  
Elevation

MAP FINDINGS

Site

Database(s)

EDR ID Number  
EPA ID Number

**POMPANO FORD LINCOLN (Continued)**

**1000345139**

- . Waste code: D035
- . Waste name: METHYL ETHYL KETONE
  
- . Waste code: F003
- . Waste name: THE FOLLOWING SPENT NON-HALOGENATED SOLVENTS: XYLENE, ACETONE, ETHYL ACETATE, ETHYL BENZENE, ETHYL ETHER, METHYL ISOBUTYL KETONE, N-BUTYL ALCOHOL, CYCLOHEXANONE, AND METHANOL; ALL SPENT SOLVENT MIXTURES/BLENDS CONTAINING, BEFORE USE, ONLY THE ABOVE SPENT NON-HALOGENATED SOLVENTS; AND ALL SPENT SOLVENT MIXTURES/BLENDS CONTAINING, BEFORE USE, ONE OR MORE OF THE ABOVE NON-HALOGENATED SOLVENTS, AND, A TOTAL OF TEN PERCENT OR MORE (BY VOLUME) OF ONE OR MORE OF THOSE SOLVENTS LISTED IN F001, F002, F004, AND F005, AND STILL BOTTOMS FROM THE RECOVERY OF THESE SPENT SOLVENTS AND SPENT SOLVENT MIXTURES.
  
- . Waste code: F005
- . Waste name: THE FOLLOWING SPENT NON-HALOGENATED SOLVENTS: TOLUENE, METHYL ETHYL KETONE, CARBON DISULFIDE, ISOBUTANOL, PYRIDINE, BENZENE, 2-ETHOXYETHANOL, AND 2-NITROPROPANE; ALL SPENT SOLVENT MIXTURES/BLENDS CONTAINING, BEFORE USE, A TOTAL OF TEN PERCENT OR MORE (BY VOLUME) OF ONE OR MORE OF THE ABOVE NON-HALOGENATED SOLVENTS OR THOSE SOLVENTS LISTED IN F001, F002, OR F004; AND STILL BOTTOMS FROM THE RECOVERY OF THESE SPENT SOLVENTS AND SPENT SOLVENT MIXTURES.

**Historical Generators:**

Date form received by agency: 01/15/2009  
Site name: POMPANO FORD LINCOLN  
Classification: Small Quantity Generator

Date form received by agency: 07/07/1987  
Site name: POMPANO LINCOLN MERCURY INC  
Classification: Small Quantity Generator

**Facility Has Received Notices of Violations:**

Regulation violated: 279.10  
Area of violation: Used Oil - Applicability  
Date violation determined: 01/15/2009  
Date achieved compliance: 01/29/2009  
Violation lead agency: State  
Enforcement action: Not reported  
Enforcement action date: Not reported  
Enf. disposition status: Not reported  
Enf. disp. status date: Not reported  
Enforcement lead agency: Not reported  
Proposed penalty amount: Not reported  
Final penalty amount: Not reported  
Paid penalty amount: Not reported

Regulation violated: 262.20(a)  
Area of violation: Generators - Manifest  
Date violation determined: 01/15/2009  
Date achieved compliance: 01/29/2009  
Violation lead agency: State  
Enforcement action: Not reported  
Enforcement action date: Not reported  
Enf. disposition status: Not reported

Map ID  
Direction  
Distance  
Elevation

MAP FINDINGS

Site

Database(s)

EDR ID Number  
EPA ID Number

**POMPANO FORD LINCOLN (Continued)**

**1000345139**

Enf. disp. status date: Not reported  
Enforcement lead agency: Not reported  
Proposed penalty amount: Not reported  
Final penalty amount: Not reported  
Paid penalty amount: Not reported

Regulation violated: 62-730.160(6)  
Area of violation: State Statute or Regulation  
Date violation determined: 01/15/2009  
Date achieved compliance: 01/29/2009  
Violation lead agency: State  
Enforcement action: Not reported  
Enforcement action date: Not reported  
Enf. disposition status: Not reported  
Enf. disp. status date: Not reported  
Enforcement lead agency: Not reported  
Proposed penalty amount: Not reported  
Final penalty amount: Not reported  
Paid penalty amount: Not reported

Regulation violated: 264.174  
Area of violation: TSD - Container Use and Management  
Date violation determined: 01/15/2009  
Date achieved compliance: 01/29/2009  
Violation lead agency: State  
Enforcement action: Not reported  
Enforcement action date: Not reported  
Enf. disposition status: Not reported  
Enf. disp. status date: Not reported  
Enforcement lead agency: Not reported  
Proposed penalty amount: Not reported  
Final penalty amount: Not reported  
Paid penalty amount: Not reported

Regulation violated: 279.22(c)  
Area of violation: Used Oil - Generators  
Date violation determined: 01/15/2009  
Date achieved compliance: 01/29/2009  
Violation lead agency: State  
Enforcement action: Not reported  
Enforcement action date: Not reported  
Enf. disposition status: Not reported  
Enf. disp. status date: Not reported  
Enforcement lead agency: Not reported  
Proposed penalty amount: Not reported  
Final penalty amount: Not reported  
Paid penalty amount: Not reported

Regulation violated: GSQ:262.34 (d) (5) (ii)  
Area of violation: Generators - Pre-transport  
Date violation determined: 07/20/2006  
Date achieved compliance: 09/15/2006  
Violation lead agency: State  
Enforcement action: Not reported  
Enforcement action date: Not reported  
Enf. disposition status: Not reported  
Enf. disp. status date: Not reported

Map ID  
Direction  
Distance  
Elevation

MAP FINDINGS

Site

Database(s)

EDR ID Number  
EPA ID Number

**POMPANO FORD LINCOLN (Continued)**

**1000345139**

Enforcement lead agency: Not reported  
Proposed penalty amount: Not reported  
Final penalty amount: Not reported  
Paid penalty amount: Not reported

Regulation violated: GOR:62-730.160  
Area of violation: State Statute or Regulation  
Date violation determined: 07/20/2006  
Date achieved compliance: 09/15/2006  
Violation lead agency: State  
Enforcement action: Not reported  
Enforcement action date: Not reported  
Enf. disposition status: Not reported  
Enf. disp. status date: Not reported  
Enforcement lead agency: Not reported  
Proposed penalty amount: Not reported  
Final penalty amount: Not reported  
Paid penalty amount: Not reported

Regulation violated: Not reported  
Area of violation: Generators - Pre-transport  
Date violation determined: 07/20/2006  
Date achieved compliance: 10/11/2006  
Violation lead agency: State  
Enforcement action: Not reported  
Enforcement action date: Not reported  
Enf. disposition status: Not reported  
Enf. disp. status date: Not reported  
Enforcement lead agency: Not reported  
Proposed penalty amount: Not reported  
Final penalty amount: Not reported  
Paid penalty amount: Not reported

Regulation violated: Not reported  
Area of violation: Generators - General  
Date violation determined: 07/20/2006  
Date achieved compliance: 08/21/2006  
Violation lead agency: State  
Enforcement action: Not reported  
Enforcement action date: Not reported  
Enf. disposition status: Not reported  
Enf. disp. status date: Not reported  
Enforcement lead agency: Not reported  
Proposed penalty amount: Not reported  
Final penalty amount: Not reported  
Paid penalty amount: Not reported

Regulation violated: GSQ:262.34 (d) (4)  
Area of violation: Generators - Pre-transport  
Date violation determined: 07/20/2006  
Date achieved compliance: 10/02/2006  
Violation lead agency: State  
Enforcement action: Not reported  
Enforcement action date: Not reported  
Enf. disposition status: Not reported  
Enf. disp. status date: Not reported  
Enforcement lead agency: Not reported

Map ID  
Direction  
Distance  
Elevation

MAP FINDINGS

Site

Database(s)

EDR ID Number  
EPA ID Number

**POMPANO FORD LINCOLN (Continued)**

**1000345139**

Proposed penalty amount: Not reported  
Final penalty amount: Not reported  
Paid penalty amount: Not reported

Regulation violated: GRR:262.44 (a)  
Area of violation: Generators - Records/Reporting  
Date violation determined: 07/20/2006  
Date achieved compliance: 09/15/2006  
Violation lead agency: State  
Enforcement action: Not reported  
Enforcement action date: Not reported  
Enf. disposition status: Not reported  
Enf. disp. status date: Not reported  
Enforcement lead agency: Not reported  
Proposed penalty amount: Not reported  
Final penalty amount: Not reported  
Paid penalty amount: Not reported

**Evaluation Action Summary:**

Evaluation date: 01/15/2009  
Evaluation: COMPLIANCE EVALUATION INSPECTION ON-SITE  
Area of violation: TSD - Container Use and Management  
Date achieved compliance: 01/29/2009  
Evaluation lead agency: State

Evaluation date: 01/15/2009  
Evaluation: COMPLIANCE EVALUATION INSPECTION ON-SITE  
Area of violation: Used Oil - Applicability  
Date achieved compliance: 01/29/2009  
Evaluation lead agency: State

Evaluation date: 01/15/2009  
Evaluation: COMPLIANCE EVALUATION INSPECTION ON-SITE  
Area of violation: Used Oil - Generators  
Date achieved compliance: 01/29/2009  
Evaluation lead agency: State

Evaluation date: 01/15/2009  
Evaluation: COMPLIANCE EVALUATION INSPECTION ON-SITE  
Area of violation: Generators - Manifest  
Date achieved compliance: 01/29/2009  
Evaluation lead agency: State

Evaluation date: 01/15/2009  
Evaluation: COMPLIANCE EVALUATION INSPECTION ON-SITE  
Area of violation: State Statute or Regulation  
Date achieved compliance: 01/29/2009  
Evaluation lead agency: State

Evaluation date: 07/20/2006  
Evaluation: COMPLIANCE EVALUATION INSPECTION ON-SITE  
Area of violation: Generators - General  
Date achieved compliance: 08/21/2006  
Evaluation lead agency: State

Evaluation date: 07/20/2006  
Evaluation: COMPLIANCE EVALUATION INSPECTION ON-SITE

Map ID  
Direction  
Distance  
Elevation

MAP FINDINGS

Site

Database(s)

EDR ID Number  
EPA ID Number

**POMPANO FORD LINCOLN (Continued)**

**1000345139**

Area of violation: Generators - Records/Reporting  
Date achieved compliance: 09/15/2006  
Evaluation lead agency: State

Evaluation date: 07/20/2006  
Evaluation: COMPLIANCE EVALUATION INSPECTION ON-SITE  
Area of violation: State Statute or Regulation  
Date achieved compliance: 09/15/2006  
Evaluation lead agency: State

Evaluation date: 07/20/2006  
Evaluation: COMPLIANCE EVALUATION INSPECTION ON-SITE  
Area of violation: Generators - Pre-transport  
Date achieved compliance: 09/15/2006  
Evaluation lead agency: State

Evaluation date: 07/20/2006  
Evaluation: COMPLIANCE EVALUATION INSPECTION ON-SITE  
Area of violation: Generators - Pre-transport  
Date achieved compliance: 10/11/2006  
Evaluation lead agency: State

Evaluation date: 07/20/2006  
Evaluation: COMPLIANCE EVALUATION INSPECTION ON-SITE  
Area of violation: Generators - Pre-transport  
Date achieved compliance: 10/02/2006  
Evaluation lead agency: State

**UST:**

Facility Id: 8731818  
Facility Status: CLOSED  
Type Description: Fuel user/Non-retail  
Facility Phone: Not reported  
Region: STATE  
Positioning Method: UNVR  
Lat/Long (dms): 26 15 55 / 80 6 8

**Owner:**

Owner Id: 17247  
Owner Name: POMPANO LINCOLN MERCURY INC  
Owner Address: 2741 N FEDERAL HWY  
Owner Address 2: Not reported  
Owner City,St,Zip: POMPANO BEACH, FL 33064  
Owner Contact: JOHN FORE  
Owner Phone: (305) 782-8110

**Tank Info:**

Tank Id: 1  
Status: Removed  
Status Date: Not reported  
Install Date: 01-MAR-1974  
Substance: Unleaded gas  
Content Description: Unleaded Gas  
Gallons: 4000  
Vessel Indicator: TANK  
Tank Location: UNDERGROUND  
DEP Contractor: P

Map ID  
Direction  
Distance  
Elevation

MAP FINDINGS

Site

Database(s)

EDR ID Number  
EPA ID Number

**POMPANO FORD LINCOLN (Continued)**

**1000345139**

Tank Id: 2  
Status: Removed  
Status Date: Not reported  
Install Date: 01-MAR-1974  
Substance: Waste oil  
Content Description: Waste Oil  
Gallons: 550  
Vessel Indicator: TANK  
Tank Location: UNDERGROUND  
DEP Contractor: P

[Click here for Florida Oculus:](#)

**US AIRS MINOR:**

Envid: 1000345139  
Region Code: 04  
Programmatic ID: AIR FL0000001201102667  
Facility Registry ID: 110002535711  
D and B Number: Not reported  
Primary SIC Code: 7532  
NAICS Code: 811121  
Default Air Classification Code: MIN  
Facility Type of Ownership Code: POF  
Air CMS Category Code: Not reported  
HPV Status: Not reported

**US AIRS MINOR:**

Region Code: 04  
Programmatic ID: AIR FL0000001201102667  
Facility Registry ID: 110002535711  
Air Operating Status Code: OPR  
Default Air Classification Code: MIN  
Air Program: State Implementation Plan for National Primary and Secondary Ambient Air Quality Standards  
Activity Date: 2010-01-11 00:00:00  
Activity Status Date: Not reported  
Activity Group: Compliance Monitoring  
Activity Type: Inspection/Evaluation  
Activity Status: Not reported

Region Code: 04  
Programmatic ID: AIR FL0000001201102667  
Facility Registry ID: 110002535711  
Air Operating Status Code: OPR  
Default Air Classification Code: MIN  
Air Program: State Implementation Plan for National Primary and Secondary Ambient Air Quality Standards  
Activity Date: 2011-04-04 00:00:00  
Activity Status Date: Not reported  
Activity Group: Compliance Monitoring  
Activity Type: Inspection/Evaluation  
Activity Status: Not reported

Region Code: 04  
Programmatic ID: AIR FL0000001201102667  
Facility Registry ID: 110002535711  
Air Operating Status Code: OPR  
Default Air Classification Code: MIN

Map ID  
Direction  
Distance  
Elevation

MAP FINDINGS

Site

Database(s)

EDR ID Number  
EPA ID Number

**POMPANO FORD LINCOLN (Continued)**

**1000345139**

Air Program: State Implementation Plan for National Primary and Secondary Ambient Air Quality Standards  
Activity Date: 2012-02-29 00:00:00  
Activity Status Date: Not reported  
Activity Group: Compliance Monitoring  
Activity Type: Inspection/Evaluation  
Activity Status: Not reported

Region Code: 04  
Programmatic ID: AIR FL0000001201102667  
Facility Registry ID: 110002535711  
Air Operating Status Code: OPR  
Default Air Classification Code: MIN

Air Program: State Implementation Plan for National Primary and Secondary Ambient Air Quality Standards  
Activity Date: 2013-02-05 00:00:00  
Activity Status Date: Not reported  
Activity Group: Compliance Monitoring  
Activity Type: Inspection/Evaluation  
Activity Status: Not reported

Region Code: 04  
Programmatic ID: AIR FL0000001201102667  
Facility Registry ID: 110002535711  
Air Operating Status Code: OPR  
Default Air Classification Code: MIN

Air Program: State Implementation Plan for National Primary and Secondary Ambient Air Quality Standards  
Activity Date: 2014-04-29 00:00:00  
Activity Status Date: Not reported  
Activity Group: Compliance Monitoring  
Activity Type: Inspection/Evaluation  
Activity Status: Not reported

**US AIRS MINOR:**

Envid: 1000345139  
Region Code: 04  
Programmatic ID: AIR FL0000001201102667  
Facility Registry ID: 110002535711  
D and B Number: Not reported  
Primary SIC Code: 7532  
NAICS Code: 811121  
Default Air Classification Code: MIN  
Facility Type of Ownership Code: POF  
Air CMS Category Code: Not reported  
HPV Status: Not reported

**US AIRS MINOR:**

Region Code: 04  
Programmatic ID: AIR FL0000001201102667  
Facility Registry ID: 110002535711  
Air Operating Status Code: OPR  
Default Air Classification Code: MIN  
Air Program: State Implementation Plan for National Primary and Secondary Ambient Air Quality Standards  
Activity Date: 2010-01-11 00:00:00  
Activity Status Date: Not reported  
Activity Group: Compliance Monitoring  
Activity Type: Inspection/Evaluation  
Activity Status: Not reported

Map ID  
Direction  
Distance  
Elevation

MAP FINDINGS

Site

Database(s)

EDR ID Number  
EPA ID Number

**POMPANO FORD LINCOLN (Continued)**

**1000345139**

Region Code: 04  
Programmatic ID: AIR FL0000001201102667  
Facility Registry ID: 110002535711  
Air Operating Status Code: OPR  
Default Air Classification Code: MIN  
Air Program: State Implementation Plan for National Primary and Secondary Ambient Air Quality Standards  
Activity Date: 2011-04-04 00:00:00  
Activity Status Date: Not reported  
Activity Group: Compliance Monitoring  
Activity Type: Inspection/Evaluation  
Activity Status: Not reported

Region Code: 04  
Programmatic ID: AIR FL0000001201102667  
Facility Registry ID: 110002535711  
Air Operating Status Code: OPR  
Default Air Classification Code: MIN  
Air Program: State Implementation Plan for National Primary and Secondary Ambient Air Quality Standards  
Activity Date: 2012-02-29 00:00:00  
Activity Status Date: Not reported  
Activity Group: Compliance Monitoring  
Activity Type: Inspection/Evaluation  
Activity Status: Not reported

Region Code: 04  
Programmatic ID: AIR FL0000001201102667  
Facility Registry ID: 110002535711  
Air Operating Status Code: OPR  
Default Air Classification Code: MIN  
Air Program: State Implementation Plan for National Primary and Secondary Ambient Air Quality Standards  
Activity Date: 2013-02-05 00:00:00  
Activity Status Date: Not reported  
Activity Group: Compliance Monitoring  
Activity Type: Inspection/Evaluation  
Activity Status: Not reported

Region Code: 04  
Programmatic ID: AIR FL0000001201102667  
Facility Registry ID: 110002535711  
Air Operating Status Code: OPR  
Default Air Classification Code: MIN  
Air Program: State Implementation Plan for National Primary and Secondary Ambient Air Quality Standards  
Activity Date: 2014-04-29 00:00:00  
Activity Status Date: Not reported  
Activity Group: Compliance Monitoring  
Activity Type: Inspection/Evaluation  
Activity Status: Not reported

**FINDS:**

Registry ID: 110002535711

**Environmental Interest/Information System**

AFS (Aerometric Information Retrieval System (AIRS) Facility Subsystem) replaces the former Compliance Data System (CDS), the National Emission Data System (NEDS), and the Storage and Retrieval of

Map ID  
Direction  
Distance  
Elevation

MAP FINDINGS

Site

Database(s)

EDR ID Number  
EPA ID Number

**POMPANO FORD LINCOLN (Continued)**

**1000345139**

Aerometric Data (SAROAD). AIFS is the national repository for information concerning airborne pollution in the United States. AFS is used to track emissions and compliance data from industrial plants. AFS data are utilized by states to prepare State Implementation Plans to comply with regulatory programs and by EPA as an input for the estimation of total national emissions. AFS is undergoing a major redesign to support facility operating permits required under Title V of the Clean Air Act.

RCRAInfo is a national information system that supports the Resource Conservation and Recovery Act (RCRA) program through the tracking of events and activities related to facilities that generate, transport, and treat, store, or dispose of hazardous waste. RCRAInfo allows RCRA program staff to track the notification, permit, compliance, and corrective action activities required under RCRA.

AIR MINOR

Florida Environmental System Today Application (FIESTA) Data Maintenance (FDM) system maintains entity, environmental interest and affiliation data for the State of Florida.

[Click this hyperlink](#) while viewing on your computer to access additional FINDS: detail in the EDR Site Report.

**ECHO:**

Envid: 1000345139  
Registry ID: 110002535711  
DFR URL: <http://echo.epa.gov/detailed-facility-report?fid=110002535711>

**B11  
SSE  
< 1/8  
0.111 mi.  
587 ft.**

**BRIGHT SPIC N SPAN THE  
1819 NE 25TH ST  
POMPANO\_BEACH, FL  
Site 3 of 3 in cluster B**

**EDR Hist Cleaner 1009172416  
N/A**

**Relative:  
Higher**

EDR Hist Cleaner

**Actual:  
7 ft.**

Year:	Name:	Type:
1962	BRIGHT SPIC N SPAN THE	LAUNDRIES SELF SERVE
1975	LIGHTHOUSE LAUNDRY & CLEANERS	Garment Pressing And Cleaners' Agents
1976	LIGHTHOUSE LAUNDRY & CLEANERS	Garment Pressing And Cleaners' Agents
1977	LIGHTHOUSE LAUNDRY & CLEANERS	Garment Pressing And Cleaners' Agents
1978	LIGHTHOUSE LAUNDRY & CLEANERS	Garment Pressing And Cleaners' Agents
1979	LIGHTHOUSE LAUNDRY & CLEANERS	Garment Pressing And Cleaners' Agents
1980	LIGHTHOUSE LAUNDRY & CLEANERS	Garment Pressing And Cleaners' Agents
1982	LIGHTHOUSE LAUNDRY & CLEANERS	Garment Pressing And Cleaners' Agents
1983	LIGHTHOUSE LAUNDRY & CLEANERS	Garment Pressing And Cleaners' Agents
1985	LIGHTHOUSE LAUNDRY & CLEANERS	Garment Pressing And Cleaners' Agents
1986	LIGHTHOUSE LAUNDRY & CLEANERS	Garment Pressing And Cleaners' Agents
1987	LIGHTHOUSE LAUNDRY & CLEANERS	Garment Pressing And Cleaners' Agents
1988	LIGHTHOUSE LAUNDRY & CLEANERS	Garment Pressing And Cleaners' Agents
1989	LIGHTHOUSE LAUNDRY & CLEANERS	Laundry And Drycleaner Agents
2010	ONE PRICE DRYCLNRS DEERFIELD	Laundry And Drycleaner Agents
2011	ONE PRICE DRYCLNRS DEERFIELD	Laundry And Drycleaner Agents
2012	ONE PRICE DRYCLNRS DEERFIELD	Laundry And Drycleaner Agents

Map ID  
Direction  
Distance  
Elevation

MAP FINDINGS

Site

Database(s)

EDR ID Number  
EPA ID Number

**BRIGHT SPIC N SPAN THE (Continued)**

**1009172416**

2013	ONE PRICE DRYCLNRS DEERFIELD	Laundry And Drycleaner Agents
2014	ONE PRICE DRYCLNRS DEERFIELD	Laundry And Drycleaner Agents

12  
NNE  
< 1/8  
0.117 mi.  
620 ft.

**RIPKAS TEXACO SERVICE**  
**2761 N FEDERAL HWY**  
**POMPANO\_BEACH, FL**

**EDR Hist Auto**

**1009064660**  
**N/A**

**Relative:**  
**Higher**

EDR Hist Auto

**Actual:**  
**7 ft.**

Year:	Name:	Type:
1958	RIPKAS TEXACO SERVICE	GASOLINE STATIONS
1958	RIPKAS TEXACO SERVICE	GASOLINE STATIONS
1962	HOPKINS TEXACO SERVICE	GASOLINE STATIONS
1962	HOPKINS TEXACO SERVICE	GASOLINE STATIONS

13  
NE  
< 1/8  
0.118 mi.  
623 ft.

**DIRECT OIL CO**  
**2750 N FEDERAL HWY**  
**POMPANO\_BEACH, FL**

**EDR Hist Auto**

**1009064658**  
**N/A**

**Relative:**  
**Higher**

EDR Hist Auto

**Actual:**  
**7 ft.**

Year:	Name:	Type:
1958	QUALITY OIL OF FLORIDA	GASOLINE STATIONS
1958	QUALITY OIL OF FLORIDA	GASOLINE STATIONS
1962	DIRECT OIL CO	GASOLINE STATIONS
1962	DIRECT OIL CO	GASOLINE STATIONS

14  
SE  
1/8-1/4  
0.136 mi.  
717 ft.

**POMPANO ONE PRICE DRYCLEANERS**  
**1819 NE 25TH ST**  
**LIGHTHOUSE POINT, FL 33064**

**DRYCLEANERS**  
**BROWARD CO. HM**

**S110472127**  
**N/A**

**Relative:**  
**Lower**

DRYCLEANERS:

**Actual:**  
**6 ft.**

Facility ID:	9812165
Facility Type:	Drycleaner
Facility Status:	OPEN
Facility Phone:	(954)781-3561
Owner ID:	46561
Owner Role:	PROPERTY OWNER
Owner Name:	KHAN & KHAN INC
Owner Contact:	KAHN
Owner Address:	1819 NE 25TH STREET
Owner Addr2:	ATTN: KHAN
Owner City,St,Zip:	LIGHTHOUSE POINT, FL 33064
RP Phone:	(954)781-3161
Start Date:	06/18/2010
Facility ID:	9812165
Facility Type:	Drycleaner
Facility Status:	OPEN

Map ID  
Direction  
Distance  
Elevation

MAP FINDINGS

Site

Database(s)

EDR ID Number  
EPA ID Number

**POMPANO ONE PRICE DRYCLEANERS (Continued)**

**S110472127**

Facility Phone: (954)781-3561  
Owner ID: 46561  
Owner Role: FACILITY OWNER  
Owner Name: KHAN & KHAN INC  
Owner Contact: KAHN  
Owner Address: 1819 NE 25TH STREET  
Owner Addr2: ATTN: KHAN  
Owner City,St,Zip: LIGHTHOUSE POINT, FL 33064  
RP Phone: (954)781-3161  
Start Date: 06/18/2010

Facility ID: 9812165  
Facility Type: Drycleaner  
Facility Status: OPEN  
Facility Phone: (954)781-3561  
Owner ID: 46561  
Owner Role: ACCOUNT OWNER  
Owner Name: KHAN & KHAN INC  
Owner Contact: KAHN  
Owner Address: 1819 NE 25TH STREET  
Owner Addr2: ATTN: KHAN  
Owner City,St,Zip: LIGHTHOUSE POINT, FL 33064  
RP Phone: (954)781-3161  
Start Date: 06/18/2010

**BROWARD CO. HM:**

Region: BROWARD  
Facility ID: 13420  
Alt Location: Not reported

**D15  
NNE  
1/8-1/4  
0.146 mi.  
772 ft.**

**SHEEHAN GMC AUTO BODY SHOP  
2800 N FEDERAL HWY RAMP  
LIGHTHOUSE POINT, FL 33064**

**Broward Co. EDIEAR S121509223  
N/A**

**Site 1 of 2 in cluster D**

**Relative:  
Higher  
Actual:  
7 ft.**

Broward Co. EDIEAR:  
Facility ID: 2076  
Facility Department: 069815436  
Program Type: NF  
Facility Type: AUTO REPAIR  
Pollutant Type: GASOLINE  
Lead Agency: BCEPD

**D16  
NNE  
1/8-1/4  
0.146 mi.  
772 ft.**

**SHEEHAN PONTIAC GMC TRUCKS  
2800 N FEDERAL HWY  
LIGHTHOUSE POINT, FL 33064**

**RCRA-SQG 1000202719  
LUST FLD044325074  
UST  
US AIRS  
Financial Assurance  
BROWARD CO. HM**

**Site 2 of 2 in cluster D**

**Relative:  
Higher  
Actual:  
7 ft.**

RCRA-SQG:  
Date form received by agency: 01/19/2006  
Facility name: SHEEHAN PONTIAC GMC TRUCKS  
Facility address: 2800 N FEDERAL HWY  
LIGHTHOUSE POINT, FL 33064-6898

Map ID  
Direction  
Distance  
Elevation

MAP FINDINGS

Site

Database(s)

EDR ID Number  
EPA ID Number

**SHEEHAN PONTIAC GMC TRUCKS (Continued)**

**1000202719**

EPA ID: FLD044325074  
Contact: THOMAS SHEEHAN  
Contact address: 2800 N FEDERAL HWY  
LIGHTHOUSE POINT, FL 33064-6849  
Contact country: US  
Contact telephone: 305-943-2203  
Contact email: Not reported  
EPA Region: 04  
Land type: Private  
Classification: Small Small Quantity Generator  
Description: Handler: generates more than 100 and less than 1000 kg of hazardous waste during any calendar month and accumulates less than 6000 kg of hazardous waste at any time; or generates 100 kg or less of hazardous waste during any calendar month, and accumulates more than 1000 kg of hazardous waste at any time

**Owner/Operator Summary:**

Owner/operator name: SHEEHAN THOMAS  
Owner/operator address: 2800 N FEDERAL HWY  
LIGHTHOUSE POINT, FL 33064  
Owner/operator country: US  
Owner/operator telephone: Not reported  
Owner/operator email: Not reported  
Owner/operator fax: Not reported  
Owner/operator extension: Not reported  
Legal status: Private  
Owner/Operator Type: Owner  
Owner/Op start date: 06/08/1999  
Owner/Op end date: Not reported

Owner/operator name: THOMAS SHEEHAN  
Owner/operator address: 2800 N FEDERAL HWY  
LIGHTHOUSE POINT, FL 33064  
Owner/operator country: US  
Owner/operator telephone: Not reported  
Owner/operator email: Not reported  
Owner/operator fax: Not reported  
Owner/operator extension: Not reported  
Legal status: Private  
Owner/Operator Type: Owner  
Owner/Op start date: 06/08/1999  
Owner/Op end date: Not reported

**Handler Activities Summary:**

U.S. importer of hazardous waste: No  
Mixed waste (haz. and radioactive): No  
Recycler of hazardous waste: No  
Transporter of hazardous waste: No  
Treater, storer or disposer of HW: No  
Underground injection activity: No  
On-site burner exemption: No  
Furnace exemption: No  
Used oil fuel burner: No  
Used oil processor: No  
Used oil refiner: No  
Used oil fuel marketer to burner: No

Map ID  
Direction  
Distance  
Elevation

MAP FINDINGS

Site

Database(s)

EDR ID Number  
EPA ID Number

**SHEEHAN PONTIAC GMC TRUCKS (Continued)**

**1000202719**

Used oil Specification marketer: No  
Used oil transfer facility: No  
Used oil transporter: No

. Waste code: D001  
. Waste name: IGNITABLE HAZARDOUS WASTES ARE THOSE WASTES WHICH HAVE A FLASHPOINT OF LESS THAN 140 DEGREES FAHRENHEIT AS DETERMINED BY A PENSKEY-MARTENS CLOSED CUP FLASH POINT TESTER. ANOTHER METHOD OF DETERMINING THE FLASH POINT OF A WASTE IS TO REVIEW THE MATERIAL SAFETY DATA SHEET, WHICH CAN BE OBTAINED FROM THE MANUFACTURER OR DISTRIBUTOR OF THE MATERIAL. LACQUER THINNER IS AN EXAMPLE OF A COMMONLY USED SOLVENT WHICH WOULD BE CONSIDERED AS IGNITABLE HAZARDOUS WASTE.

. Waste code: D036  
. Waste name: NITROBENZENE

. Waste code: D039  
. Waste name: TETRACHLOROETHYLENE

. Waste code: F003  
. Waste name: THE FOLLOWING SPENT NON-HALOGENATED SOLVENTS: XYLENE, ACETONE, ETHYL ACETATE, ETHYL BENZENE, ETHYL ETHER, METHYL ISOBUTYL KETONE, N-BUTYL ALCOHOL, CYCLOHEXANONE, AND METHANOL; ALL SPENT SOLVENT MIXTURES/BLENDS CONTAINING, BEFORE USE, ONLY THE ABOVE SPENT NON-HALOGENATED SOLVENTS; AND ALL SPENT SOLVENT MIXTURES/BLENDS CONTAINING, BEFORE USE, ONE OR MORE OF THE ABOVE NON-HALOGENATED SOLVENTS, AND, A TOTAL OF TEN PERCENT OR MORE (BY VOLUME) OF ONE OR MORE OF THOSE SOLVENTS LISTED IN F001, F002, F004, AND F005, AND STILL BOTTOMS FROM THE RECOVERY OF THESE SPENT SOLVENTS AND SPENT SOLVENT MIXTURES.

. Waste code: F005  
. Waste name: THE FOLLOWING SPENT NON-HALOGENATED SOLVENTS: TOLUENE, METHYL ETHYL KETONE, CARBON DISULFIDE, ISOBUTANOL, PYRIDINE, BENZENE, 2-ETHOXYETHANOL, AND 2-NITROPROPANE; ALL SPENT SOLVENT MIXTURES/BLENDS CONTAINING, BEFORE USE, A TOTAL OF TEN PERCENT OR MORE (BY VOLUME) OF ONE OR MORE OF THE ABOVE NON-HALOGENATED SOLVENTS OR THOSE SOLVENTS LISTED IN F001, F002, OR F004; AND STILL BOTTOMS FROM THE RECOVERY OF THESE SPENT SOLVENTS AND SPENT SOLVENT MIXTURES.

**Historical Generators:**

Date form received by agency: 05/05/1988  
Site name: SHEEHAN PONTIAC GMC TRUCKS  
Classification: Small Quantity Generator

**Facility Has Received Notices of Violations:**

Regulation violated: GGR:62-730.160  
Area of violation: State Statute or Regulation  
Date violation determined: 01/19/2006  
Date achieved compliance: 04/03/2006  
Violation lead agency: State  
Enforcement action: Not reported  
Enforcement action date: 01/19/2006  
Enf. disposition status: Not reported  
Enf. disp. status date: Not reported  
Enforcement lead agency: State

Map ID  
Direction  
Distance  
Elevation

MAP FINDINGS

Site

Database(s)

EDR ID Number  
EPA ID Number

**SHEEHAN PONTIAC GMC TRUCKS (Continued)**

**1000202719**

Proposed penalty amount: Not reported  
Final penalty amount: Not reported  
Paid penalty amount: Not reported

Regulation violated: GSQ:262.34 (d) (4)  
Area of violation: Generators - Pre-transport  
Date violation determined: 01/19/2006  
Date achieved compliance: 02/02/2006  
Violation lead agency: State  
Enforcement action: Not reported  
Enforcement action date: Not reported  
Enf. disposition status: Not reported  
Enf. disp. status date: Not reported  
Enforcement lead agency: Not reported  
Proposed penalty amount: Not reported  
Final penalty amount: Not reported  
Paid penalty amount: Not reported

Regulation violated: UOS:40 CFR 279.22  
Area of violation: Used Oil - Generators  
Date violation determined: 05/24/1999  
Date achieved compliance: 05/24/1999  
Violation lead agency: State  
Enforcement action: Not reported  
Enforcement action date: Not reported  
Enf. disposition status: Not reported  
Enf. disp. status date: Not reported  
Enforcement lead agency: Not reported  
Proposed penalty amount: Not reported  
Final penalty amount: Not reported  
Paid penalty amount: Not reported

Regulation violated: GPT:40 CFR 262.34(d)  
Area of violation: Generators - Pre-transport  
Date violation determined: 05/24/1999  
Date achieved compliance: 06/01/1999  
Violation lead agency: State  
Enforcement action: Not reported  
Enforcement action date: Not reported  
Enf. disposition status: Not reported  
Enf. disp. status date: Not reported  
Enforcement lead agency: Not reported  
Proposed penalty amount: Not reported  
Final penalty amount: Not reported  
Paid penalty amount: Not reported

Regulation violated: GOR:62-730.160(6) :Previous citatio  
Area of violation: State Statute or Regulation  
Date violation determined: 05/24/1999  
Date achieved compliance: 06/01/1999  
Violation lead agency: State  
Enforcement action: Not reported  
Enforcement action date: Not reported  
Enf. disposition status: Not reported  
Enf. disp. status date: Not reported  
Enforcement lead agency: Not reported  
Proposed penalty amount: Not reported

Map ID  
Direction  
Distance  
Elevation

MAP FINDINGS

Site

Database(s)

EDR ID Number  
EPA ID Number

**SHEEHAN PONTIAC GMC TRUCKS (Continued)**

**1000202719**

Final penalty amount: Not reported  
Paid penalty amount: Not reported

Regulation violated: GGR:40 CFR 262.11  
Area of violation: Generators - General  
Date violation determined: 05/24/1999  
Date achieved compliance: 07/09/1999  
Violation lead agency: State  
Enforcement action: Not reported  
Enforcement action date: Not reported  
Enf. disposition status: Not reported  
Enf. disp. status date: Not reported  
Enforcement lead agency: Not reported  
Proposed penalty amount: Not reported  
Final penalty amount: Not reported  
Paid penalty amount: Not reported

Regulation violated: GSQ:40 CFR 262.34(d)(5)  
Area of violation: Generators - Pre-transport  
Date violation determined: 01/03/1997  
Date achieved compliance: 02/12/1997  
Violation lead agency: State  
Enforcement action: Not reported  
Enforcement action date: Not reported  
Enf. disposition status: Not reported  
Enf. disp. status date: Not reported  
Enforcement lead agency: Not reported  
Proposed penalty amount: Not reported  
Final penalty amount: Not reported  
Paid penalty amount: Not reported

Regulation violated: GMR:40 CFR 262.42(b)  
Area of violation: Generators - Records/Reporting  
Date violation determined: 01/03/1997  
Date achieved compliance: 02/12/1997  
Violation lead agency: State  
Enforcement action: Not reported  
Enforcement action date: Not reported  
Enf. disposition status: Not reported  
Enf. disp. status date: Not reported  
Enforcement lead agency: Not reported  
Proposed penalty amount: Not reported  
Final penalty amount: Not reported  
Paid penalty amount: Not reported

Regulation violated: GLB:40 CFR 268.7(b)(4))  
Area of violation: LDR - General  
Date violation determined: 01/03/1997  
Date achieved compliance: 02/12/1997  
Violation lead agency: State  
Enforcement action: Not reported  
Enforcement action date: Not reported  
Enf. disposition status: Not reported  
Enf. disp. status date: Not reported  
Enforcement lead agency: Not reported  
Proposed penalty amount: Not reported  
Final penalty amount: Not reported

Map ID  
Direction  
Distance  
Elevation

MAP FINDINGS

Site

Database(s)

EDR ID Number  
EPA ID Number

**SHEEHAN PONTIAC GMC TRUCKS (Continued)**

**1000202719**

Paid penalty amount: Not reported

Regulation violated: GSQ:40 CFR 262.34(d)(2)  
Area of violation: Generators - Pre-transport  
Date violation determined: 01/03/1997  
Date achieved compliance: 02/12/1997  
Violation lead agency: State  
Enforcement action: Not reported  
Enforcement action date: Not reported  
Enf. disposition status: Not reported  
Enf. disp. status date: Not reported  
Enforcement lead agency: Not reported  
Proposed penalty amount: Not reported  
Final penalty amount: Not reported  
Paid penalty amount: Not reported

Regulation violated: GMR:40 CFR 262.20  
Area of violation: Generators - Manifest  
Date violation determined: 01/03/1997  
Date achieved compliance: 02/12/1997  
Violation lead agency: State  
Enforcement action: Not reported  
Enforcement action date: Not reported  
Enf. disposition status: Not reported  
Enf. disp. status date: Not reported  
Enforcement lead agency: Not reported  
Proposed penalty amount: Not reported  
Final penalty amount: Not reported  
Paid penalty amount: Not reported

Regulation violated: GSQ:40 CFR 262.34(d)(4)  
Area of violation: Generators - Pre-transport  
Date violation determined: 01/03/1997  
Date achieved compliance: 02/12/1997  
Violation lead agency: State  
Enforcement action: Not reported  
Enforcement action date: Not reported  
Enf. disposition status: Not reported  
Enf. disp. status date: Not reported  
Enforcement lead agency: Not reported  
Proposed penalty amount: Not reported  
Final penalty amount: Not reported  
Paid penalty amount: Not reported

Regulation violated: GSQ:40 CFR 262.34(d)  
Area of violation: Generators - Pre-transport  
Date violation determined: 01/03/1997  
Date achieved compliance: 02/12/1997  
Violation lead agency: State  
Enforcement action: Not reported  
Enforcement action date: Not reported  
Enf. disposition status: Not reported  
Enf. disp. status date: Not reported  
Enforcement lead agency: Not reported  
Proposed penalty amount: Not reported  
Final penalty amount: Not reported  
Paid penalty amount: Not reported

Map ID  
Direction  
Distance  
Elevation

MAP FINDINGS

Site

Database(s)

EDR ID Number  
EPA ID Number

**SHEEHAN PONTIAC GMC TRUCKS (Continued)**

**1000202719**

Evaluation Action Summary:

Evaluation date: 01/19/2006  
Evaluation: COMPLIANCE EVALUATION INSPECTION ON-SITE  
Area of violation: State Statute or Regulation  
Date achieved compliance: 04/03/2006  
Evaluation lead agency: State

Evaluation date: 01/19/2006  
Evaluation: COMPLIANCE EVALUATION INSPECTION ON-SITE  
Area of violation: Generators - Pre-transport  
Date achieved compliance: 02/02/2006  
Evaluation lead agency: State

Evaluation date: 05/24/1999  
Evaluation: COMPLIANCE EVALUATION INSPECTION ON-SITE  
Area of violation: Generators - General  
Date achieved compliance: 07/09/1999  
Evaluation lead agency: State

Evaluation date: 05/24/1999  
Evaluation: COMPLIANCE EVALUATION INSPECTION ON-SITE  
Area of violation: State Statute or Regulation  
Date achieved compliance: 06/01/1999  
Evaluation lead agency: State

Evaluation date: 05/24/1999  
Evaluation: COMPLIANCE EVALUATION INSPECTION ON-SITE  
Area of violation: Used Oil - Generators  
Date achieved compliance: 05/24/1999  
Evaluation lead agency: State

Evaluation date: 05/24/1999  
Evaluation: COMPLIANCE EVALUATION INSPECTION ON-SITE  
Area of violation: Generators - Pre-transport  
Date achieved compliance: 06/01/1999  
Evaluation lead agency: State

Evaluation date: 10/21/1997  
Evaluation: NOT A SIGNIFICANT NON-COMPLIER  
Area of violation: Not reported  
Date achieved compliance: Not reported  
Evaluation lead agency: State

Evaluation date: 11/26/1996  
Evaluation: COMPLIANCE EVALUATION INSPECTION ON-SITE  
Area of violation: Generators - Manifest  
Date achieved compliance: 02/12/1997  
Evaluation lead agency: State

Evaluation date: 11/26/1996  
Evaluation: SIGNIFICANT NON-COMPLIER  
Area of violation: Not reported  
Date achieved compliance: Not reported  
Evaluation lead agency: State

Evaluation date: 11/26/1996  
Evaluation: COMPLIANCE EVALUATION INSPECTION ON-SITE

Map ID  
Direction  
Distance  
Elevation

MAP FINDINGS

Site

Database(s)

EDR ID Number  
EPA ID Number

**SHEEHAN PONTIAC GMC TRUCKS (Continued)**

**1000202719**

Area of violation: Generators - Pre-transport  
Date achieved compliance: 02/12/1997  
Evaluation lead agency: State

Evaluation date: 11/26/1996  
Evaluation: COMPLIANCE EVALUATION INSPECTION ON-SITE  
Area of violation: LDR - General  
Date achieved compliance: 02/12/1997  
Evaluation lead agency: State

Evaluation date: 11/26/1996  
Evaluation: COMPLIANCE EVALUATION INSPECTION ON-SITE  
Area of violation: Generators - Records/Reporting  
Date achieved compliance: 02/12/1997  
Evaluation lead agency: State

**LUST:**

Region: STATE  
Facility Id: 8627806  
Facility Status: CLOSED  
Facility Type: C - Fuel user/Non-retail  
Facility Phone: Not reported  
Facility Cleanup Rank: 6077  
District: Southeast District  
Lat/Long (dms): 26 15 58.8195 / 80 5 53.7526  
Section: Not reported  
Township: Not reported  
Range: Not reported  
Feature: Not reported  
Method: AGPS  
Datum: 0  
Score: 29  
Score Effective Date: 11/14/2001  
Score When Ranked: 29  
Operator: SHEEHAN PONTIAC-GMC TRUCK  
Name Update: Not reported  
Address Update: Not reported

**Discharge Cleanup Summary:**

Discharge Date: 10/30/1992  
PCT Discharge Combined: Not reported  
Cleanup Required: R - CLEANUP REQUIRED  
Discharge Cleanup Status: NFA - NFA COMPLETE  
Disch Cleanup Status Date: 08/23/2007  
Cleanup Work Status: COMPLETED  
Information Source: D - DISCHARGE NOTIFICATION  
Other Source Description: Not reported  
Eligibility Indicator: I - INELIGIBLE  
Site Manager: Not reported  
Site Mgr End Date: Not reported  
Tank Office: -  
Discharge Date: 12/20/1995  
PCT Discharge Combined: Not reported  
Cleanup Required: R - CLEANUP REQUIRED  
Discharge Cleanup Status: NFA - NFA COMPLETE  
Disch Cleanup Status Date: 08/23/2007  
Cleanup Work Status: COMPLETED  
Information Source: -

Map ID  
Direction  
Distance  
Elevation

MAP FINDINGS

Site

Database(s)

EDR ID Number  
EPA ID Number

**SHEEHAN PONTIAC GMC TRUCKS (Continued)**

**1000202719**

Other Source Description: Not reported  
Eligibility Indicator: I - INELIGIBLE  
Site Manager: Not reported  
Site Mgr End Date: Not reported  
Tank Office: -

Task Information:

District: SED  
Facility ID: 8627806  
Facility Status: CLOSED  
Facility Type: C - Fuel user/Non-retail -  
County: BROWARD  
County ID: 6  
Cleanup Eligibility Status: I  
Source Effective Date: 07-17-2007  
Discharge Date: 10-30-1992  
Cleanup Required: R - CLEANUP REQUIRED  
Discharge Cleanup Status: NFA - NFA COMPLETE  
Disch Cleanup Status Date: 08-23-2007  
SRC Action Type: NFA - NO FURTHER ACTION  
SRC Submit Date: 05-01-2007  
SRC Review Date: 06-04-2007  
SRC Completion Status: A - APPROVED  
SRC Issue Date: 08-23-2007  
SRC Comment: Not reported  
Cleanup Work Status: COMPLETED  
Site Mgr: Not reported  
Site Mgr End Date: Not reported  
Tank Office: -  
SR Task ID: Not reported  
SR Cleanup Responsible: -  
SR Funding Eligibility Type: -  
SR Actual Cost: Not reported  
SR Completion Date: Not reported  
SR Payment Date: Not reported  
SR Oral Date: Not reported  
SR Written Date: Not reported  
SR Soil Removal: Not reported  
SR Free Product Removal: Not reported  
SR Soil Tonnage Removed: Not reported  
SR Soil Treatment: Not reported  
SR Other Treatment: Not reported  
SR Alternate Proc Received Date: Not reported  
SR Alternate Procedure Status: Not reported  
SR Alternate Procedure Status Date: Not reported  
SR Alternate Procedure Comments: Not reported  
SA Task ID: 81131  
SA Cleanup Responsible: -  
SA Funding Eligibility Type: -  
SA Actual Cost: Not reported  
SA Completion Date: Not reported  
SA Payment Date: Not reported  
RAP Task ID: Not reported  
RAP Cleanup Responsible ID: -  
RAP Funding Eligibility Type: -  
RAP Actual Cost: Not reported  
RAP Completion Date: Not reported  
RAP Payment Date: Not reported

Map ID  
Direction  
Distance  
Elevation

MAP FINDINGS

Site

Database(s)

EDR ID Number  
EPA ID Number

**SHEEHAN PONTIAC GMC TRUCKS (Continued)**

**1000202719**

RAP Last Order Approved: Not reported  
RA Task ID: 81352  
RA Cleanup Responsible: -  
RA Funding Eligibility Type: -  
RA Years to Complete: 0  
RA Actual Cost: Not reported  
District: SED  
Facility ID: 8627806  
Facility Status: CLOSED  
Facility Type: C - Fuel user/Non-retail -  
County: BROWARD  
County ID: 6  
Cleanup Eligibility Status: I  
Source Effective Date: 07-17-2007  
Discharge Date: 12-20-1995  
Cleanup Required: R - CLEANUP REQUIRED  
Discharge Cleanup Status: NFA - NFA COMPLETE  
Disch Cleanup Status Date: 08-23-2007  
SRC Action Type: NFA - NO FURTHER ACTION  
SRC Submit Date: 05-01-2007  
SRC Review Date: 06-04-2007  
SRC Completion Status: A - APPROVED  
SRC Issue Date: 08-23-2007  
SRC Comment: Not reported  
Cleanup Work Status: COMPLETED  
Site Mgr: Not reported  
Site Mgr End Date: Not reported  
Tank Office: -  
SR Task ID: Not reported  
SR Cleanup Responsible: -  
SR Funding Eligibility Type: -  
SR Actual Cost: Not reported  
SR Completion Date: Not reported  
SR Payment Date: Not reported  
SR Oral Date: Not reported  
SR Written Date: Not reported  
SR Soil Removal: Not reported  
SR Free Product Removal: Not reported  
SR Soil Tonnage Removed: Not reported  
SR Soil Treatment: Not reported  
SR Other Treatment: Not reported  
SR Alternate Proc Received Date: Not reported  
SR Alternate Procedure Status: Not reported  
SR Alternate Procedure Status Date: Not reported  
SR Alternate Procedure Comments: Not reported  
SA Task ID: 81130  
SA Cleanup Responsible: -  
SA Funding Eligibility Type: -  
SA Actual Cost: Not reported  
SA Completion Date: Not reported  
SA Payment Date: Not reported  
RAP Task ID: Not reported  
RAP Cleanup Responsible ID: -  
RAP Funding Eligibility Type: -  
RAP Actual Cost: Not reported  
RAP Completion Date: Not reported  
RAP Payment Date: Not reported

Map ID  
Direction  
Distance  
Elevation

MAP FINDINGS

Site

Database(s)

EDR ID Number  
EPA ID Number

**SHEEHAN PONTIAC GMC TRUCKS (Continued)**

**1000202719**

RAP Last Order Approved: Not reported  
RA Task ID: 81353  
RA Cleanup Responsible: -  
RA Funding Eligibility Type: -  
RA Years to Complete: 0  
RA Actual Cost: Not reported

[Click here for Florida Oculus:](#)

**UST:**

Facility Id: 8627806  
Facility Status: CLOSED  
Type Description: Fuel user/Non-retail  
Facility Phone: Not reported  
Region: STATE  
Positioning Method: AGPS  
Lat/Long (dms): 26 15 58 / 80 5 58

**Owner:**

Owner Id: 19688  
Owner Name: SHEEHAN, J THOMAS  
Owner Address: 2800 N FEDERAL HWY  
Owner Address 2: Not reported  
Owner City,St,Zip: LIGHTHOUSE POINT, FL 33064  
Owner Contact: J. THOMAS SHEEHAN  
Owner Phone: (305) 943-2203

**Tank Info:**

Tank Id: 1  
Status: Removed  
Status Date: 30-SEP-1992  
Install Date: 01-DEC-1974  
Substance: Unleaded gas  
Content Description: Unleaded Gas  
Gallons: 4000  
Vessel Indicator: TANK  
Tank Location: UNDERGROUND  
DEP Contractor: P

Tank Id: 2  
Status: Removed  
Status Date: 01-FEB-1999  
Install Date: Not reported  
Substance: Waste oil  
Content Description: Waste Oil  
Gallons: 250  
Vessel Indicator: TANK  
Tank Location: UNDERGROUND  
DEP Contractor: P

Tank Id: 8  
Status: Removed  
Status Date: 30-SEP-1992  
Install Date: Not reported  
Substance: Leaded gas  
Content Description: Leaded Gas  
Gallons: 500

Map ID  
Direction  
Distance  
Elevation

MAP FINDINGS

Site

Database(s)

EDR ID Number  
EPA ID Number

**SHEEHAN PONTIAC GMC TRUCKS (Continued)**

**1000202719**

Vessel Indicator: TANK  
Tank Location: UNDERGROUND  
DEP Contractor: P

Tank Id: 9  
Status: Removed  
Status Date: 19-APR-1995  
Install Date: Not reported  
Substance: Waste oil  
Content Description: Waste Oil  
Gallons: 500  
Vessel Indicator: TANK  
Tank Location: UNDERGROUND  
DEP Contractor: P

[Click here for Florida Oculus:](#)

**US AIRS MINOR:**

Envid: 1000202719  
Region Code: 04  
Programmatic ID: AIR FL0000001201102547  
Facility Registry ID: 110002530921  
D and B Number: Not reported  
Primary SIC Code: 7532  
NAICS Code: 811121  
Default Air Classification Code: MIN  
Facility Type of Ownership Code: POF  
Air CMS Category Code: Not reported  
HPV Status: Not reported

**US AIRS MINOR:**

Region Code: 04  
Programmatic ID: AIR FL0000001201102547  
Facility Registry ID: 110002530921  
Air Operating Status Code: OPR  
Default Air Classification Code: MIN  
Air Program: State Implementation Plan for National Primary and Secondary Ambient Air Quality Standards  
Activity Date: 2010-01-11 00:00:00  
Activity Status Date: Not reported  
Activity Group: Compliance Monitoring  
Activity Type: Inspection/Evaluation  
Activity Status: Not reported

Region Code: 04  
Programmatic ID: AIR FL0000001201102547  
Facility Registry ID: 110002530921  
Air Operating Status Code: OPR  
Default Air Classification Code: MIN  
Air Program: State Implementation Plan for National Primary and Secondary Ambient Air Quality Standards  
Activity Date: 2011-07-12 00:00:00  
Activity Status Date: Not reported  
Activity Group: Compliance Monitoring  
Activity Type: Inspection/Evaluation  
Activity Status: Not reported

Region Code: 04

Map ID  
Direction  
Distance  
Elevation

MAP FINDINGS

Site

Database(s)

EDR ID Number  
EPA ID Number

**SHEEHAN PONTIAC GMC TRUCKS (Continued)**

**1000202719**

Programmatic ID: AIR FL0000001201102547  
Facility Registry ID: 110002530921  
Air Operating Status Code: OPR  
Default Air Classification Code: MIN  
Air Program: State Implementation Plan for National Primary and Secondary Ambient Air Quality Standards  
Activity Date: 2012-01-09 00:00:00  
Activity Status Date: Not reported  
Activity Group: Compliance Monitoring  
Activity Type: Inspection/Evaluation  
Activity Status: Not reported

Region Code: 04  
Programmatic ID: AIR FL0000001201102547  
Facility Registry ID: 110002530921  
Air Operating Status Code: OPR  
Default Air Classification Code: MIN  
Air Program: State Implementation Plan for National Primary and Secondary Ambient Air Quality Standards  
Activity Date: 2013-01-25 00:00:00  
Activity Status Date: Not reported  
Activity Group: Compliance Monitoring  
Activity Type: Inspection/Evaluation  
Activity Status: Not reported

**US AIRS MINOR:**

Envid: 1000202719  
Region Code: 04  
Programmatic ID: AIR FL0000001201102547  
Facility Registry ID: 110002530921  
D and B Number: Not reported  
Primary SIC Code: 7532  
NAICS Code: 811121  
Default Air Classification Code: MIN  
Facility Type of Ownership Code: POF  
Air CMS Category Code: Not reported  
HPV Status: Not reported

**US AIRS MINOR:**

Region Code: 04  
Programmatic ID: AIR FL0000001201102547  
Facility Registry ID: 110002530921  
Air Operating Status Code: OPR  
Default Air Classification Code: MIN  
Air Program: State Implementation Plan for National Primary and Secondary Ambient Air Quality Standards  
Activity Date: 2010-01-11 00:00:00  
Activity Status Date: Not reported  
Activity Group: Compliance Monitoring  
Activity Type: Inspection/Evaluation  
Activity Status: Not reported

Region Code: 04  
Programmatic ID: AIR FL0000001201102547  
Facility Registry ID: 110002530921  
Air Operating Status Code: OPR  
Default Air Classification Code: MIN  
Air Program: State Implementation Plan for National Primary and Secondary Ambient Air Quality Standards  
Activity Date: 2011-07-12 00:00:00

Map ID  
Direction  
Distance  
Elevation

MAP FINDINGS

Site

Database(s)

EDR ID Number  
EPA ID Number

**SHEEHAN PONTIAC GMC TRUCKS (Continued)**

**1000202719**

Activity Status Date: Not reported  
Activity Group: Compliance Monitoring  
Activity Type: Inspection/Evaluation  
Activity Status: Not reported

Region Code: 04  
Programmatic ID: AIR FL0000001201102547  
Facility Registry ID: 110002530921  
Air Operating Status Code: OPR  
Default Air Classification Code: MIN  
Air Program: State Implementation Plan for National Primary and Secondary Ambient Air Quality Standards  
Activity Date: 2012-01-09 00:00:00  
Activity Status Date: Not reported  
Activity Group: Compliance Monitoring  
Activity Type: Inspection/Evaluation  
Activity Status: Not reported

Region Code: 04  
Programmatic ID: AIR FL0000001201102547  
Facility Registry ID: 110002530921  
Air Operating Status Code: OPR  
Default Air Classification Code: MIN  
Air Program: State Implementation Plan for National Primary and Secondary Ambient Air Quality Standards  
Activity Date: 2013-01-25 00:00:00  
Activity Status Date: Not reported  
Activity Group: Compliance Monitoring  
Activity Type: Inspection/Evaluation  
Activity Status: Not reported

**FL Financial Assurance 3:**

Region: 3  
Facility ID: 8627806  
Facility Phone: Not reported  
Facility Status: CLOSED  
Facility Type: C  
Type Description: Fuel user/Non-retail  
DEP CO: P  
Financial Responsibility: INSURANCE  
Insurance Company: FPLIPA  
Effective Date: 10-JUL-1989  
Expire Date: 10-JUL-1990  
Owner ID: 19688  
Owner Name: SHEEHAN, J THOMAS  
Owner Address: 2800 N FEDERAL HWY  
Owner Address2: Not reported  
Owner City,St,Zip: LIGHTHOUSE POINT, FL 33064  
Contact: J. THOMAS SHEEHAN  
Resp Party Phone: (305) 943-2203

Region: 3  
Facility ID: 8627806  
Facility Phone: Not reported  
Facility Status: CLOSED  
Facility Type: C  
Type Description: Fuel user/Non-retail  
DEP CO: P

Map ID  
Direction  
Distance  
Elevation

MAP FINDINGS

Site

Database(s)

EDR ID Number  
EPA ID Number

**SHEEHAN PONTIAC GMC TRUCKS (Continued)**

**1000202719**

Financial Responsibility: INSURANCE  
Insurance Company: MIC PROPERTY & CASUALTY  
Effective Date: 01-FEB-1999  
Expire Date: 01-FEB-2000  
Owner ID: 19688  
Owner Name: SHEEHAN, J THOMAS  
Owner Address: 2800 N FEDERAL HWY  
Owner Address2: Not reported  
Owner City,St,Zip: LIGHTHOUSE POINT, FL 33064  
Contact: J. THOMAS SHEEHAN  
Resp Party Phone: (305) 943-2203

**BROWARD CO. HM:**

Region: BROWARD  
Facility ID: 01037  
Alt Location: Not reported

**E17**  
**NNE**  
**1/8-1/4**  
**0.164 mi.**  
**867 ft.**

**AMOCO SERVICE STATION #2145**  
**2801 N FEDERAL HWY**  
**POMPANO BEACH, FL 33064**

**RCRA NonGen / NLR**  
**FINDS**  
**ECHO**

**1000501258**  
**FLD984213850**

**Site 1 of 2 in cluster E**

**Relative:**  
**Higher**

**Actual:**  
**7 ft.**

**RCRA NonGen / NLR:**

Date form received by agency: 10/08/2010  
Facility name: AMOCO SERVICE STATION #2145  
Facility address: 2801 N FEDERAL HWY  
POMPANO BEACH, FL 33064-6848  
EPA ID: FLD984213850  
Mailing address: N FEDERAL HWY  
POMPANO BEACH, FL 33064-6848  
Contact: ANASTASIOS PAMPOOKAS  
Contact address: N FEDERAL HWY  
POMPANO BEACH, FL 33064-6848  
Contact country: US  
Contact telephone: 305-781-8483  
Contact email: Not reported  
EPA Region: 04  
Land type: Private  
Classification: Non-Generator  
Description: Handler: Non-Generators do not presently generate hazardous waste

**Owner/Operator Summary:**

Owner/operator name: ANASTASIOS PAMPOOKAS  
Owner/operator address: 2801 N FEDERAL HWY  
POMPANO BEACH, FL 33064  
Owner/operator country: US  
Owner/operator telephone: Not reported  
Owner/operator email: Not reported  
Owner/operator fax: Not reported  
Owner/operator extension: Not reported  
Legal status: Private  
Owner/Operator Type: Owner  
Owner/Op start date: 10/18/1996  
Owner/Op end date: Not reported  
Owner/operator name: AMOCO SERVICE STATION #2145

Map ID  
Direction  
Distance  
Elevation

MAP FINDINGS

Site

Database(s)

EDR ID Number  
EPA ID Number

**AMOCO SERVICE STATION #2145 (Continued)**

**1000501258**

Owner/operator address: 2801 N FEDERAL HWY  
POMPANO BEACH, FL 33064  
Owner/operator country: US  
Owner/operator telephone: Not reported  
Owner/operator email: Not reported  
Owner/operator fax: Not reported  
Owner/operator extension: Not reported  
Legal status: Private  
Owner/Operator Type: Operator  
Owner/Op start date: 07/15/1991  
Owner/Op end date: Not reported

Owner/operator name: JACKIE DOUGHERTY  
Owner/operator address: 2801 N FEDERAL HWY  
POMPANO BEACH, FL 33064  
Owner/operator country: US  
Owner/operator telephone: Not reported  
Owner/operator email: Not reported  
Owner/operator fax: Not reported  
Owner/operator extension: Not reported  
Legal status: Private  
Owner/Operator Type: Operator  
Owner/Op start date: 07/15/1991  
Owner/Op end date: Not reported

**Handler Activities Summary:**

U.S. importer of hazardous waste: No  
Mixed waste (haz. and radioactive): No  
Recycler of hazardous waste: No  
Transporter of hazardous waste: No  
Treater, storer or disposer of HW: No  
Underground injection activity: No  
On-site burner exemption: No  
Furnace exemption: No  
Used oil fuel burner: No  
Used oil processor: No  
User oil refiner: No  
Used oil fuel marketer to burner: No  
Used oil Specification marketer: No  
Used oil transfer facility: No  
Used oil transporter: No

**Historical Generators:**

Date form received by agency: 09/27/2010  
Site name: AMOCO SERVICE STATION #2145  
Classification: Not a generator, verified

. Waste code: D001  
. Waste name: IGNITABLE HAZARDOUS WASTES ARE THOSE WASTES WHICH HAVE A FLASHPOINT OF LESS THAN 140 DEGREES FAHRENHEIT AS DETERMINED BY A PENSKEY-MARTENS CLOSED CUP FLASH POINT TESTER. ANOTHER METHOD OF DETERMINING THE FLASH POINT OF A WASTE IS TO REVIEW THE MATERIAL SAFETY DATA SHEET, WHICH CAN BE OBTAINED FROM THE MANUFACTURER OR DISTRIBUTOR OF THE MATERIAL. LACQUER THINNER IS AN EXAMPLE OF A COMMONLY USED SOLVENT WHICH WOULD BE CONSIDERED AS IGNITABLE HAZARDOUS WASTE.

Map ID  
Direction  
Distance  
Elevation

MAP FINDINGS

Site

Database(s)

EDR ID Number  
EPA ID Number

**AMOCO SERVICE STATION #2145 (Continued)**

**1000501258**

. Waste code: D018  
. Waste name: BENZENE

Violation Status: No violations found

**Evaluation Action Summary:**

Evaluation date: 10/08/2010  
Evaluation: COMPLIANCE EVALUATION INSPECTION ON-SITE  
Area of violation: Not reported  
Date achieved compliance: Not reported  
Evaluation lead agency: State

**FINDS:**

Registry ID: 110005608324

**Environmental Interest/Information System**

RCRAInfo is a national information system that supports the Resource Conservation and Recovery Act (RCRA) program through the tracking of events and activities related to facilities that generate, transport, and treat, store, or dispose of hazardous waste. RCRAInfo allows RCRA program staff to track the notification, permit, compliance, and corrective action activities required under RCRA.

Florida Environmental System Today Application (FIESTA) Data Maintenance (FDM) system maintains entity, environmental interest and affiliation data for the State of Florida.

[Click this hyperlink](#) while viewing on your computer to access additional FINDS: detail in the EDR Site Report.

**ECHO:**

Envid: 1000501258  
Registry ID: 110005608324  
DFR URL: <http://echo.epa.gov/detailed-facility-report?fid=110005608324>

**E18  
NNE  
1/8-1/4  
0.164 mi.  
867 ft.**

**MARATHON-POMPANO #602  
2801 N FEDERAL HWY  
POMPANO BEACH, FL 33064  
Site 2 of 2 in cluster E**

**Relative:  
Higher**

**Actual:  
7 ft.**

**LUST:**

Region: STATE  
Facility Id: 8502289  
Facility Status: OPEN  
Facility Type: A - Retail Station  
Facility Phone: (813)681-4279  
Facility Cleanup Rank: 1577  
District: Southeast District  
Lat/Long (dms): 26 15 58.7073 / 80 5 57.4013  
Section: Not reported  
Township: Not reported  
Range: Not reported

**LUST  
UST  
U003729711  
N/A**

**CLEANUP SITES  
DWM CONTAM  
Broward Co. EDIEAR  
Financial Assurance  
BROWARD CO. HM**

Map ID  
Direction  
Distance  
Elevation

MAP FINDINGS

Site

Database(s)

EDR ID Number  
EPA ID Number

**MARATHON-POMPANO #602 (Continued)**

**U003729711**

Feature: Not reported  
Method: AGPS  
Datum: 0  
Score: 30  
Score Effective Date: 04/05/2011  
Score When Ranked: 63  
Operator: RICK HERWEH  
Name Update: 07/22/2015  
Address Update: 04/13/2009

**Petroleum Cleanup PCT Facility Score:**

Facility Cleanup Status: ONGO - ONGOING  
Contact: RICK HERWEH | PHY ADDRESS: 1201 OAKFIELD DR #109  
Contact Company: AUTOMATED PETROLEUM & ENERGY CO INC (APEC)  
Contact Address: PO BOX 1110  
Contact City/State/Zip: BRANDON, FL 33509  
Phone: (813)681-4279  
Bad Address Ind: N  
State: FL  
Zip: 33064, 6848  
Score: 30  
Score Effective Date: 05-APR-11  
Related Party ID: 922  
Primary RP Role: ACCOUNT OWNER  
RP Begin Date: 04/13/2009  
RP Zip: 1110  
RP Extension: 211

**Discharge Cleanup Summary:**

Discharge Date: 12/16/1988  
PCT Discharge Combined: Not reported  
Cleanup Required: R - CLEANUP REQUIRED  
Discharge Cleanup Status: RA - RA ONGOING  
Disch Cleanup Status Date: 11/20/1992  
Cleanup Work Status: INACTIVE  
Information Source: E - EDI  
Other Source Description: Not reported  
Eligibility Indicator: E - ELIGIBLE  
Site Manager: TAYLOR\_BS  
Site Mgr End Date: Not reported  
Tank Office: PCTM1 - PETROLEUM CLEANUP TEAM 1

**Petroleum Cleanup Program Eligibility:**

Facility ID: 8502289  
Discharge Date: 16-DEC-88  
Pct Discharge Combined With: Not reported  
Cleanup Required: R - CLEANUP REQUIRED  
Discharge Cleanup Status: RA - RA ONGOING  
Disch Cleanup Status Date: 11/20/1992  
Cleanup Work Status: INACTIVE  
Information Source: E - EDI  
Other Source Description: Not reported  
Application Received Date: 28-DEC-88  
Cleanup Program: E - EARLY DETECTION INCENTIVE  
Eligibility Status: 26-MAR-90  
Elig Status Date: 26-MAR-90  
Letter Of Intent Date: 12/28/1988  
Redetermined: No

Map ID  
Direction  
Distance  
Elevation

MAP FINDINGS

Site

Database(s)

EDR ID Number  
EPA ID Number

**MARATHON-POMPANO #602 (Continued)**

**U003729711**

Inspection Date: 12/14/1989  
Site Manager: TAYLOR\_BS  
Site Mgr End Date: Not reported  
Tank Office: PCTM1 - PETROLEUM CLEANUP TEAM 1  
Deductible Amount: Not reported  
Deductible Paid To Date: 0  
Co-Pay Amount: Not reported  
Co-Pay Paid To Date: 0  
Cap Amount: Not reported

**Contaminated Media:**

Discharge Date: 12/16/1988  
Pct Discharge Combined With: Not reported  
Cleanup Required: R - CLEANUP REQUIRED  
Discharge Cleanup Status: RA - RA ONGOING  
Disch Cleanup Status Date: 11/20/1992  
Cleanup Work Status: INACTIVE  
Information Source: E - EDI  
Other Source Description: Not reported  
Elig Indicator: E - ELIGIBLE  
Site Manager: TAYLOR\_BS  
Site Mgr End Date: Not reported  
Tank Office: PCTM1 - PETROLEUM CLEANUP TEAM  
Contaminated Drinking Wells: 0  
Contaminated Monitoring Well: Yes  
Contaminated Soil: Yes  
Contaminated Surface Water: No  
Contaminated Ground Water: Yes  
Pollutant: A - Leaded Gas  
Pollutant Other Description: Not reported  
Gallons Discharged: Not reported  
Discharge Date: 12/16/1988  
Pct Discharge Combined With: Not reported  
Cleanup Required: R - CLEANUP REQUIRED  
Discharge Cleanup Status: RA - RA ONGOING  
Disch Cleanup Status Date: 11/20/1992  
Cleanup Work Status: INACTIVE  
Information Source: E - EDI  
Other Source Description: Not reported  
Elig Indicator: E - ELIGIBLE  
Site Manager: TAYLOR\_BS  
Site Mgr End Date: Not reported  
Tank Office: PCTM1 - PETROLEUM CLEANUP TEAM  
Contaminated Drinking Wells: 0  
Contaminated Monitoring Well: Yes  
Contaminated Soil: Yes  
Contaminated Surface Water: No  
Contaminated Ground Water: Yes  
Pollutant: B - Unleaded Gas  
Pollutant Other Description: Not reported  
Gallons Discharged: Not reported

**Task Information:**

District: SED  
Facility ID: 8502289  
Facility Status: OPEN  
Facility Type: A - Retail Station -  
County: BROWARD

Map ID  
Direction  
Distance  
Elevation

MAP FINDINGS

Site

Database(s)

EDR ID Number  
EPA ID Number

**MARATHON-POMPANO #602 (Continued)**

**U003729711**

County ID: 6  
Cleanup Eligibility Status: E  
Source Effective Date: Not reported  
Discharge Date: 12-16-1988  
Cleanup Required: R - CLEANUP REQUIRED  
Discharge Cleanup Status: RA - RA ONGOING  
Disch Cleanup Status Date: 11-20-1992  
SRC Action Type: -  
SRC Submit Date: Not reported  
SRC Review Date: Not reported  
SRC Completion Status: -  
SRC Issue Date: Not reported  
SRC Comment: Not reported  
Cleanup Work Status: INACTIVE  
Site Mgr: TAYLOR\_BS  
Site Mgr End Date: Not reported  
Tank Office: PCTM1 - Team 1  
SR Task ID: 27332  
SR Cleanup Responsible: -  
SR Funding Eligibility Type: -  
SR Actual Cost: \$28,989.87  
SR Completion Date: 07-03-1989  
SR Payment Date: 03-08-1993  
SR Oral Date: Not reported  
SR Written Date: Not reported  
SR Soil Removal: Y  
SR Free Product Removal: Y  
SR Soil Tonnage Removed: 481  
SR Soil Treatment: Not reported  
SR Other Treatment: 4 OZ FREE PRODUCT  
SR Alternate Proc Received Date: Not reported  
SR Alternate Procedure Status: Not reported  
SR Alternate Procedure Status Date: Not reported  
SR Alternate Procedure Comments: Not reported  
SA Task ID: 27333  
SA Cleanup Responsible: -  
SA Funding Eligibility Type: -  
SA Actual Cost: \$65,638.26  
SA Completion Date: 03-30-1990  
SA Payment Date: 06-03-1992  
RAP Task ID: 27334  
RAP Cleanup Responsible ID: RP - RESPONSIBLE PARTY  
RAP Funding Eligibility Type: -  
RAP Actual Cost: \$51,534.91  
RAP Completion Date: 01-18-1995  
RAP Payment Date: 03-08-1993  
RAP Last Order Approved: 1995-01-18 00:00:00  
RA Task ID: 27335  
RA Cleanup Responsible: -  
RA Funding Eligibility Type: -  
RA Years to Complete: Not reported  
RA Actual Cost: Not reported

[Click here for Florida Oculus:](#)

UST:

Facility Id: 8502289

Map ID  
Direction  
Distance  
Elevation

MAP FINDINGS

Site

Database(s)

EDR ID Number  
EPA ID Number

**MARATHON-POMPANO #602 (Continued)**

**U003729711**

Facility Status: OPEN  
Type Description: Retail Station  
Facility Phone: (813) 681-4279  
Region: STATE  
Positioning Method: AGPS  
Lat/Long (dms): 26 15 55 / 80 5 55

Owner:

Owner Id: 922  
Owner Name: AUTOMATED PETROLEUM & ENERGY CO INC (APEC)  
Owner Address: PO BOX 1110  
Owner Address 2: ATTN: RICK HERWEH  
Owner City,St,Zip: BRANDON, FL 33509  
Owner Contact: RICK HERWEH | PHY ADDRESS: 1201 OAKFIELD DR #109  
Owner Phone: (813) 681-4279

Tank Info:

Tank Id: 1  
Status: Removed  
Status Date: 30-JUN-1989  
Install Date: 01-JUL-1982  
Substance: Unleaded gas  
Content Description: Unleaded Gas  
Gallons: 10000  
Vessel Indicator: TANK  
Tank Location: UNDERGROUND  
DEP Contractor: C

Tank Id: 2  
Status: Removed  
Status Date: 30-JUN-1989  
Install Date: 01-JUL-1982  
Substance: Unleaded gas  
Content Description: Unleaded Gas  
Gallons: 10000  
Vessel Indicator: TANK  
Tank Location: UNDERGROUND  
DEP Contractor: C

Tank Id: 3  
Status: Removed  
Status Date: 30-JUN-1989  
Install Date: 01-JUL-1982  
Substance: Leaded gas  
Content Description: Leaded Gas  
Gallons: 10000  
Vessel Indicator: TANK  
Tank Location: UNDERGROUND  
DEP Contractor: C

Tank Id: 4  
Status: In service  
Status Date: 08-JUL-2014  
Install Date: 01-JUN-1989  
Substance: Unleaded gas  
Content Description: Unleaded Gas  
Gallons: 10000

Map ID  
Direction  
Distance  
Elevation

MAP FINDINGS

Site

Database(s)

EDR ID Number  
EPA ID Number

**MARATHON-POMPANO #602 (Continued)**

**U003729711**

Vessel Indicator: TANK  
Tank Location: UNDERGROUND  
DEP Contractor: C

Construction:  
Tank Id: 4  
Construction Category: Primary Construction  
Construction Description: Steel

Tank Id: 4  
Construction Category: Overfill/Spill  
Construction Description: Spill containment bucket

Tank Id: 4  
Construction Category: Overfill/Spill  
Construction Description: Flow shut-Off

Tank Id: 4  
Construction Category: Overfill/Spill  
Construction Description: Ball check valve

Tank Id: 4  
Construction Category: Corrosion Protection  
Construction Description: Sacrificial anode CP

Tank Id: 4  
Construction Category: Secondary Containment  
Construction Description: Double wall

Monitoring:  
Tank ID: 4  
Monitoring Description: Monitor dbl wall tank space

Tank ID: 4  
Monitoring Description: Automatic tank gauging - USTs

Tank ID: 4  
Monitoring Description: Mechanical line leak detector

Tank ID: 4  
Monitoring Description: Visual inspect pipe sumps

Tank ID: 4  
Monitoring Description: Visual inspect dispenser liners

Piping:  
Tank ID: 4  
Piping Category: Secondary Containment  
Piping Description: Double wall

Tank ID: 4  
Piping Category: Primary Construction  
Piping Description: Fiberglass

Tank ID: 4  
Piping Category: Miscellaneous Attributes  
Piping Description: Dispenser liners

Map ID  
Direction  
Distance  
Elevation

MAP FINDINGS

Site

Database(s)

EDR ID Number  
EPA ID Number

**MARATHON-POMPANO #602 (Continued)**

**U003729711**

Tank ID: 4  
Piping Category: Miscellaneous Attributes  
Piping Description: Pressurized piping system

Tank Id: 5  
Status: In service  
Status Date: 08-JUL-2014  
Install Date: 01-JUN-1989  
Substance: Unleaded gas  
Content Description: Unleaded Gas  
Gallons: 10000  
Vessel Indicator: TANK  
Tank Location: UNDERGROUND  
DEP Contractor: C

Construction:

Tank Id: 5  
Construction Category: Primary Construction  
Construction Description: Steel

Tank Id: 5  
Construction Category: Overfill/Spill  
Construction Description: Spill containment bucket

Tank Id: 5  
Construction Category: Overfill/Spill  
Construction Description: Flow shut-Off

Tank Id: 5  
Construction Category: Overfill/Spill  
Construction Description: Ball check valve

Tank Id: 5  
Construction Category: Corrosion Protection  
Construction Description: Sacrificial anode CP

Tank Id: 5  
Construction Category: Secondary Containment  
Construction Description: Double wall

Monitoring:

Tank ID: 5  
Monitoring Description: Monitor dbl wall tank space

Tank ID: 5  
Monitoring Description: Automatic tank gauging - USTs

Tank ID: 5  
Monitoring Description: Mechanical line leak detector

Tank ID: 5  
Monitoring Description: Visual inspect pipe sumps

Tank ID: 5  
Monitoring Description: Visual inspect dispenser liners

Map ID  
Direction  
Distance  
Elevation

MAP FINDINGS

Site

Database(s)

EDR ID Number  
EPA ID Number

**MARATHON-POMPANO #602 (Continued)**

**U003729711**

Piping:

Tank ID: 5  
Piping Category: Primary Construction  
Piping Description: Fiberglass

Tank ID: 5  
Piping Category: Miscellaneous Attributes  
Piping Description: Pressurized piping system

Tank ID: 5  
Piping Category: Secondary Containment  
Piping Description: Double wall

Tank ID: 5  
Piping Category: Miscellaneous Attributes  
Piping Description: Dispenser liners

Tank Id: 6  
Status: In service  
Status Date: 08-JUL-2014  
Install Date: 01-JUN-1989  
Substance: Unleaded gas  
Content Description: Unleaded Gas  
Gallons: 10000  
Vessel Indicator: TANK  
Tank Location: UNDERGROUND  
DEP Contractor: C

Construction:

Tank Id: 6  
Construction Category: Primary Construction  
Construction Description: Steel

Tank Id: 6  
Construction Category: Overfill/Spill  
Construction Description: Spill containment bucket

Tank Id: 6  
Construction Category: Overfill/Spill  
Construction Description: Flow shut-Off

Tank Id: 6  
Construction Category: Overfill/Spill  
Construction Description: Ball check valve

Tank Id: 6  
Construction Category: Corrosion Protection  
Construction Description: Sacrificial anode CP

Tank Id: 6  
Construction Category: Secondary Containment  
Construction Description: Double wall

Monitoring:

Tank ID: 6  
Monitoring Description: Monitor dbl wall tank space

Map ID  
Direction  
Distance  
Elevation

MAP FINDINGS

Site

Database(s)

EDR ID Number  
EPA ID Number

**MARATHON-POMPANO #602 (Continued)**

**U003729711**

Tank ID: 6  
Monitoring Description: Automatic tank gauging - USTs

Tank ID: 6  
Monitoring Description: Mechanical line leak detector

Tank ID: 6  
Monitoring Description: Visual inspect pipe sumps

Tank ID: 6  
Monitoring Description: Visual inspect dispenser liners

Piping:

Tank ID: 6  
Piping Category: Primary Construction  
Piping Description: Fiberglass

Tank ID: 6  
Piping Category: Miscellaneous Attributes  
Piping Description: Dispenser liners

Tank ID: 6  
Piping Category: Miscellaneous Attributes  
Piping Description: Pressurized piping system

Tank ID: 6  
Piping Category: Secondary Containment  
Piping Description: Double wall

[Click here for Florida Oculus:](#)

**Broward Co. UST:**

DEP Site Id: 068502289  
Facility ID: 02280

Storage Tank #: 02280-01  
Tank Construction: C. Steel  
Tank Size: 10000  
Tank Type: Underground  
Tank Status: U. In-Service  
Tank Contents: B. Unleaded Gasoline  
Install Date: 07/01/1989  
Alt Location: Not reported

Storage Tank #: 02280-02  
Tank Construction: C. Steel  
Tank Size: 10000  
Tank Type: Underground  
Tank Status: U. In-Service  
Tank Contents: B. Unleaded Gasoline  
Install Date: 07/01/1989  
Alt Location: Not reported

Map ID  
Direction  
Distance  
Elevation

MAP FINDINGS

Site

Database(s)

EDR ID Number  
EPA ID Number

**MARATHON-POMPANO #602 (Continued)**

**U003729711**

Storage Tank #: 02280-03  
Tank Construction: C. Steel  
Tank Size: 10000  
Tank Type: Underground  
Tank Status: U. In-Service  
Tank Contents: B. Unleaded Gasoline  
Install Date: 07/01/1989  
Alt Location: Not reported

**CLEANUP SITES:**

DEP Cleanup Site Key: 54051487  
Source Database Name: Storage Tank Contamination Monitoring  
Source Database Id: 8502289  
CPAC Program Area Id: TK  
CLLC Cleanup Category Key: PETRO  
RSC2 Remediation Status Key: ACTIVE  
Data Load Date: 05/29/2018  
OC3 Office Id: SED  
Physical Address Line 2: Not reported  
OIC Object Of Interest Id: FACIL  
PC2 Proximity Id: EXACT  
Calc Coordinates Accuracy Level Id: 4  
CMC2 Coordinate Method Id: Digital Aerial Photography With Ground Control  
DC4 Datum Id: High Accuracy Reference Network  
VSC1 Verification Status: REVIEWED  
Collect Username: HYDE\_J  
Collect Date: 12/19/2003  
Collect Affiliation: CONTRACTOR  
Map Source: 1999 doqs  
Map Source Scale: 2095  
Interpolation Scale: Not reported  
Verifier Username: HYDE\_J  
Verifier Affiliation: CONTRACTOR  
Verification Date: 12/19/2003  
Verified Coordinate Method Id: Digital Aerial Photography With Ground Control  
Source Database Name Code: STCM  
CMC2 Coordinate Method ID Code: DPHO  
DC4 Datum ID Code: HARN  
Verified Coordinate Method ID Code: DPHO  
Comments: Not reported  
Latitude/Longitude (deg/min/sec): 26 15 58.7073 / 80 5 57.4013

**DWM CONTAM:**

Program Site Id: 8502289  
Lat DD: 26  
Lat MM: 15  
Lat SS: 58.7073  
Long DD: 80  
Long MM: 5  
Long SS: 57.4013  
Office/ District: PCTM1  
Program Area: Petroleum  
Offsite Contamination: Y  
Project Manager: ROBERTS\_M  
Priority Score: 30  
Remediation Status: ACTIVE

Map ID  
Direction  
Distance  
Elevation

MAP FINDINGS

Site

Database(s)

EDR ID Number  
EPA ID Number

**MARATHON-POMPANO #602 (Continued)**

**U003729711**

Date Known Offsite: Not reported  
Datum: HARN  
Method: DPHO  
Program Eligible: Yes  
Ineligible: Not reported

**Broward Co. EDIEAR:**

Facility ID: 1509  
Facility Department: 068502289  
Program Type: FDEP  
Facility Type: GAS STATION  
Pollutant Type: GASOLINE  
Lead Agency: DEP

**FL Financial Assurance 3:**

Region: 3  
Facility ID: 8502289  
Facility Phone: (813) 681-4279  
Facility Status: OPEN  
Facility Type: A  
Type Description: Retail Station  
DEP CO: C  
Financial Responsibility: INSURANCE  
Insurance Company: LIBERTY SURPLUS INSURANCE CORP  
Effective Date: 31-DEC-2011  
Expire Date: 31-DEC-2012  
Owner ID: 922  
Owner Name: AUTOMATED PETROLEUM & ENERGY CO INC (APEC)  
Owner Address: PO BOX 1110  
Owner Address2: ATTN: RICK HERWEH  
Owner City,St,Zip: BRANDON, FL 33509  
Contact: RICK HERWEH | PHY ADDRESS: 1201 OAKFIELD DR #109  
Resp Party Phone: (813) 681-4279

Region: 3  
Facility ID: 8502289  
Facility Phone: (813) 681-4279  
Facility Status: OPEN  
Facility Type: A  
Type Description: Retail Station  
DEP CO: C  
Financial Responsibility: INSURANCE  
Insurance Company: NAUTILUS INSURANCE COMPANY  
Effective Date: 01-JAN-2017  
Expire Date: 31-DEC-2017  
Owner ID: 922  
Owner Name: AUTOMATED PETROLEUM & ENERGY CO INC (APEC)  
Owner Address: PO BOX 1110  
Owner Address2: ATTN: RICK HERWEH  
Owner City,St,Zip: BRANDON, FL 33509  
Contact: RICK HERWEH | PHY ADDRESS: 1201 OAKFIELD DR #109  
Resp Party Phone: (813) 681-4279

Region: 3  
Facility ID: 8502289  
Facility Phone: (813) 681-4279

Map ID  
Direction  
Distance  
Elevation

MAP FINDINGS

Site

Database(s)

EDR ID Number  
EPA ID Number

**MARATHON-POMPANO #602 (Continued)**

**U003729711**

Facility Status: OPEN  
Facility Type: A  
Type Description: Retail Station  
DEP CO: C  
Financial Responsibility: INSURANCE  
Insurance Company: ACE  
Effective Date: 01-JAN-2009  
Expire Date: 01-JAN-2010  
Owner ID: 922  
Owner Name: AUTOMATED PETROLEUM & ENERGY CO INC (APEC)  
Owner Address: PO BOX 1110  
Owner Address2: ATTN: RICK HERWEH  
Owner City,St,Zip: BRANDON, FL 33509  
Contact: RICK HERWEH | PHY ADDRESS: 1201 OAKFIELD DR #109  
Resp Party Phone: (813) 681-4279

Region: 3  
Facility ID: 8502289  
Facility Phone: (813) 681-4279  
Facility Status: OPEN  
Facility Type: A  
Type Description: Retail Station  
DEP CO: C  
Financial Responsibility: INSURANCE  
Insurance Company: LIBERTY SURPLUS INSURANCE CORP  
Effective Date: Not reported  
Expire Date: Not reported  
Owner ID: 922  
Owner Name: AUTOMATED PETROLEUM & ENERGY CO INC (APEC)  
Owner Address: PO BOX 1110  
Owner Address2: ATTN: RICK HERWEH  
Owner City,St,Zip: BRANDON, FL 33509  
Contact: RICK HERWEH | PHY ADDRESS: 1201 OAKFIELD DR #109  
Resp Party Phone: (813) 681-4279

Region: 3  
Facility ID: 8502289  
Facility Phone: (813) 681-4279  
Facility Status: OPEN  
Facility Type: A  
Type Description: Retail Station  
DEP CO: C  
Financial Responsibility: INSURANCE  
Insurance Company: LIBERTY SURPLUS INSURANCE CORP  
Effective Date: 01-JAN-2016  
Expire Date: 31-DEC-2016  
Owner ID: 922  
Owner Name: AUTOMATED PETROLEUM & ENERGY CO INC (APEC)  
Owner Address: PO BOX 1110  
Owner Address2: ATTN: RICK HERWEH  
Owner City,St,Zip: BRANDON, FL 33509  
Contact: RICK HERWEH | PHY ADDRESS: 1201 OAKFIELD DR #109  
Resp Party Phone: (813) 681-4279

Region: 3  
Facility ID: 8502289  
Facility Phone: (813) 681-4279

Map ID  
Direction  
Distance  
Elevation

MAP FINDINGS

Site

Database(s)

EDR ID Number  
EPA ID Number

**MARATHON-POMPANO #602 (Continued)**

**U003729711**

Facility Status: OPEN  
Facility Type: A  
Type Description: Retail Station  
DEP CO: C  
Financial Responsibility: INSURANCE  
Insurance Company: LIBERTY SURPLUS INSURANCE CORP  
Effective Date: 31-DEC-2012  
Expire Date: 31-DEC-2013  
Owner ID: 922  
Owner Name: AUTOMATED PETROLEUM & ENERGY CO INC (APEC)  
Owner Address: PO BOX 1110  
Owner Address2: ATTN: RICK HERWEH  
Owner City,St,Zip: BRANDON, FL 33509  
Contact: RICK HERWEH | PHY ADDRESS: 1201 OAKFIELD DR #109  
Resp Party Phone: (813) 681-4279

Region: 3  
Facility ID: 8502289  
Facility Phone: (813) 681-4279  
Facility Status: OPEN  
Facility Type: A  
Type Description: Retail Station  
DEP CO: C  
Financial Responsibility: INSURANCE  
Insurance Company: LIBERTY SURPLUS INSURANCE CORP  
Effective Date: 31-DEC-2010  
Expire Date: 31-DEC-2011  
Owner ID: 922  
Owner Name: AUTOMATED PETROLEUM & ENERGY CO INC (APEC)  
Owner Address: PO BOX 1110  
Owner Address2: ATTN: RICK HERWEH  
Owner City,St,Zip: BRANDON, FL 33509  
Contact: RICK HERWEH | PHY ADDRESS: 1201 OAKFIELD DR #109  
Resp Party Phone: (813) 681-4279

Region: 3  
Facility ID: 8502289  
Facility Phone: (813) 681-4279  
Facility Status: OPEN  
Facility Type: A  
Type Description: Retail Station  
DEP CO: C  
Financial Responsibility: INSURANCE  
Insurance Company: SCOTTSDALE INSURANCE COMPANY  
Effective Date: 31-DEC-2017  
Expire Date: 31-DEC-2018  
Owner ID: 922  
Owner Name: AUTOMATED PETROLEUM & ENERGY CO INC (APEC)  
Owner Address: PO BOX 1110  
Owner Address2: ATTN: RICK HERWEH  
Owner City,St,Zip: BRANDON, FL 33509  
Contact: RICK HERWEH | PHY ADDRESS: 1201 OAKFIELD DR #109  
Resp Party Phone: (813) 681-4279

**BROWARD CO. HM:**

Region: BROWARD  
Facility ID: 02280

Map ID  
Direction  
Distance  
Elevation

MAP FINDINGS

Site

Database(s)

EDR ID Number  
EPA ID Number

**MARATHON-POMPANO #602 (Continued)**

**U003729711**

Alt Location: Not reported

**19**  
**ENE**  
**1/8-1/4**  
**0.169 mi.**  
**890 ft.**

**SHEEHAN GMC AUTO BODY SHOP**  
**1850 NE 27TH CT**  
**LIGHTHOUSE POINT, FL 33064**

**LUST**  
**TANKS**  
**CLEANUP SITES**  
**DWM CONTAM**

**S119769818**  
**N/A**

**Relative:**  
**Lower**  
**Actual:**  
**6 ft.**

**LUST:**

Region: STATE  
Facility Id: 9815436  
Facility Status: CLOSED  
Facility Type: Z - Other Regulated Facility  
Facility Phone: (954)943-2200  
Facility Cleanup Rank: Not reported  
District: Southeast District  
Lat/Long (dms): 26 15 53.7948 / 80 5 52.9404  
Section: Not reported  
Township: Not reported  
Range: Not reported  
Feature: Not reported  
Method: Not reported  
Datum: Not reported  
Score: Not reported  
Score Effective Date: Not reported  
Score When Ranked: Not reported  
Operator: TOM SHEENHAN  
Name Update: Not reported  
Address Update: Not reported

**Petroleum Cleanup PCT Facility Score:**

Facility Cleanup Status: ONGO - ONGOING  
Contact: J. THOMAS SHEEHAN  
Contact Company: SHEEHAN, J THOMAS  
Contact Address: 2800 N FEDERAL HWY  
Contact City/State/Zip: LIGHTHOUSE POINT, FL 33064  
Phone: (305)943-2203  
Bad Address Ind: N  
State: FL  
Zip: 33064  
Score: Not reported  
Score Effective Date: Not reported  
Related Party ID: 19688  
Primary RP Role: ACCOUNT OWNER  
RP Begin Date: 01/24/2017  
RP Zip: 6849  
RP Extension: Not reported

**Discharge Cleanup Summary:**

Discharge Date: 01/08/2015  
PCT Discharge Combined: Not reported  
Cleanup Required: R - CLEANUP REQUIRED  
Discharge Cleanup Status: SA - SA ONGOING  
Disch Cleanup Status Date: 06/30/2017  
Cleanup Work Status: ACTIVE  
Information Source: C - CLOSURE REPORT  
Other Source Description: Not reported  
Eligibility Indicator: I - INELIGIBLE

Map ID  
Direction  
Distance  
Elevation

MAP FINDINGS

Site

Database(s)

EDR ID Number  
EPA ID Number

**SHEEHAN GMC AUTO BODY SHOP (Continued)**

**S119769818**

Site Manager: JAIRAM\_S  
Site Mgr End Date: Not reported  
Tank Office: PCLP6 - BROWARD CNTY ENVIRONMENTAL PROTECTION DEPT

Contaminated Media:  
Discharge Date: 01/08/2015  
Pct Discharge Combined With: Not reported  
Cleanup Required: R - CLEANUP REQUIRED  
Discharge Cleanup Status: SA - SA ONGOING  
Disch Cleanup Status Date: 06/30/2017  
Cleanup Work Status: ACTIVE  
Information Source: C - CLOSURE REPORT  
Other Source Description: Not reported  
Elig Indicator: I - INELIGIBLE  
Site Manager: JAIRAM\_S  
Site Mgr End Date: Not reported  
Tank Office: PCLP6 - BROWARD CNTY ENVIRONME  
Contaminated Drinking Wells: Not reported  
Contaminated Monitoring Well: No  
Contaminated Soil: No  
Contaminated Surface Water: No  
Contaminated Ground Water: Yes  
Pollutant: B - Unleaded Gas  
Pollutant Other Description: Not reported  
Gallons Discharged: Not reported

Task Information:  
District: SED  
Facility ID: 9815436  
Facility Status: CLOSED  
Facility Type: Z - Other Regulated Facility -  
County: BROWARD  
County ID: 6  
Cleanup Eligibility Status: I  
Source Effective Date: Not reported  
Discharge Date: 01-08-2015  
Cleanup Required: R - CLEANUP REQUIRED  
Discharge Cleanup Status: SA - SA ONGOING  
Disch Cleanup Status Date: 06-30-2017  
SRC Action Type: -  
SRC Submit Date: Not reported  
SRC Review Date: Not reported  
SRC Completion Status: -  
SRC Issue Date: Not reported  
SRC Comment: Not reported  
Cleanup Work Status: ACTIVE  
Site Mgr: JAIRAM\_S  
Site Mgr End Date: Not reported  
Tank Office: PCLP6 - Broward County  
SR Task ID: Not reported  
SR Cleanup Responsible: -  
SR Funding Eligibility Type: -  
SR Actual Cost: Not reported  
SR Completion Date: Not reported  
SR Payment Date: Not reported  
SR Oral Date: Not reported  
SR Written Date: Not reported  
SR Soil Removal: Not reported

Map ID  
Direction  
Distance  
Elevation

MAP FINDINGS

Site

Database(s)

EDR ID Number  
EPA ID Number

**SHEEHAN GMC AUTO BODY SHOP (Continued)**

**S119769818**

SR Free Product Removal:	Not reported
SR Soil Tonnage Removed:	Not reported
SR Soil Treatment:	Not reported
SR Other Treatment:	Not reported
SR Alternate Proc Received Date:	Not reported
SR Alternate Procedure Status:	Not reported
SR Alternate Procedure Status Date:	Not reported
SR Alternate Procedure Comments:	Not reported
SA Task ID:	94117
SA Cleanup Responsible:	-
SA Funding Eligibility Type:	-
SA Actual Cost:	Not reported
SA Completion Date:	Not reported
SA Payment Date:	Not reported
RAP Task ID:	Not reported
RAP Cleanup Responsible ID:	-
RAP Funding Eligibility Type:	-
RAP Actual Cost:	Not reported
RAP Completion Date:	Not reported
RAP Payment Date:	Not reported
RAP Last Order Approved:	Not reported
RA Task ID:	Not reported
RA Cleanup Responsible:	-
RA Funding Eligibility Type:	-
RA Years to Complete:	Not reported
RA Actual Cost:	Not reported

[Click here for Florida Oculus:](#)

**TANKS:**

Facility ID:	9815436
Facility Phone:	(954) 943-2200
Facility Status:	CLOSED
Facility Type:	Z
Type Description:	Other Regulated Facility
Dep Co:	P
Lat/Lon Deg Min Sec:	Not reported

**CLEANUP SITES:**

DEP Cleanup Site Key:	54055188
Source Database Name:	Storage Tank Contamination Monitoring
Source Database Id:	9815436
CPAC Program Area Id:	TK
CLLC Cleanup Category Key:	PETRO
RSC2 Remediation Status Key:	ACTIVE
Data Load Date:	05/29/2018
OC3 Office Id:	SED
Physical Address Line 2:	Not reported
OIC Object Of Interest Id:	FACIL
PC2 Proximity Id:	EXACT
Calc Coordinates Accuracy Level Id:	4
CMC2 Coordinate Method Id:	Digital Aerial Photography With Ground Control
DC4 Datum Id:	North American Datum of 1983
VSC1 Verification Status:	REVIEWED
Collect Username:	WILLIAMS_CA
Collect Date:	09/14/2017

Map ID  
Direction  
Distance  
Elevation

MAP FINDINGS

Site

Database(s)

EDR ID Number  
EPA ID Number

**SHEEHAN GMC AUTO BODY SHOP (Continued)**

**S119769818**

Collect Affiliation: FLORIDA DEPARTMENT OF ENVIRONMENTAL PROTECTION  
Map Source: imagerywithroads  
Map Source Scale: 4514  
Interpolation Scale: Not reported  
Verifier Username: WILLIAMS\_CA  
Verifier Affiliation: FLORIDA DEPARTMENT OF ENVIRONMENTAL PROTECTION  
Verification Date: 09/14/2017  
Verified Coordinate Method Id: Digital Aerial Photography With Ground Control  
Source Database Name Code: STCM  
CMC2 Coordinate Method ID Code: DPHO  
DC4 Datum ID Code: NAD83  
Verified Coordinate Method ID Code: DPHO  
Comments: Not reported  
Latitude/Longitude (deg/min/sec): 26 15 53.7948 / 80 5 52.9404

**DWM CONTAM:**

Program Site Id: 9815436  
Lat DD: 26  
Lat MM: 15  
Lat SS: 53.7948  
Long DD: 80  
Long MM: 5  
Long SS: 52.9404  
Office/ District: PCLP6  
Program Area: Petroleum  
Offsite Contamination: U  
Project Manager: JAIRAM\_S  
Priority Score: Not reported  
Remediation Status: ACTIVE  
Date Known Offsite: Not reported  
Datum: NAD83  
Method: DPHO  
Program Eligible: Not reported  
Ineligible: Yes

**F20**  
**SSW**  
**1/8-1/4**  
**0.177 mi.**  
**936 ft.**

**EXISTING K-MART STORE**  
**2421 N FEDERAL HIGHWAY**  
**POMPANO BEACH, FL 33062**

**ASBESTOS**  
**BROWARD CO. HM**  
**S103298077**  
**N/A**

**Site 1 of 2 in cluster F**

**Relative:**  
**Higher**  
**Actual:**  
**8 ft.**

**ASBESTOS:**  
Facility ID: AS01106508  
Notification ID: 91796  
Notification Type: ORIGINAL  
Project Type: DEMOLITION  
Notification Status: REVIEWED  
Site Name: ENTIRE BUILDING  
Ordered Demolition?: N  
Annual Notification: Not reported  
Owner Name: PKKRC POMPANO BEACH, LLC  
Contractor Name: ALLIEDBEAN DEMOLITION, INC  
Start Date: 01/19/2017  
Finish Date: 02/24/2017  
Cementitious RACM: Not reported  
Cementitious SF: Not reported  
Floor RACM: Not reported

Map ID  
Direction  
Distance  
Elevation

MAP FINDINGS

Site

Database(s)

EDR ID Number  
EPA ID Number

**EXISTING K-MART STORE (Continued)**

**S103298077**

Floor SF:	Not reported
Pipe RACM:	Not reported
Pipe SF:	Not reported
CF RACM:	Not reported
Roof RACM:	Not reported
Roof SF:	Not reported
Surface Mat RACM:	Not reported
Surface Mat SF:	Not reported
Waste Disposal Site:	MONARCH HILL LANDFILL
Waste Disposal Address:	3000 NW 48TH ST (HILTON RD)
Waste Disposal City:	POMPAÑO BEACH
Waste Disposal State:	FL
Waste Disposal Zip:	33073
Transporter Name:	Not reported
Contractor is Transporter:	Y
Waste Disp ID:	55093
Waste Disp Source:	W
Transporter Address:	Not reported
Transporter City:	Not reported
Transporter State:	FL
Transporter Zip:	Not reported
Date Receive:	Not reported
Facility ID:	AS01106508
Notification ID:	74580
Notification Type:	ORIGINAL
Project Type:	DEMOLITION
Notification Status:	COMPLETE
Site Name:	ENTIRE STRUCTURE
Ordered Demolition?:	N
Annual Notification:	Not reported
Owner Name:	PKKRC POMPAÑO BEACH, LLC
Contractor Name:	KERRY CONSTRUCTION, LLC
Start Date:	10/04/2013
Finish Date:	10/31/2013
Cementitious RACM:	Not reported
Cementitious SF:	Not reported
Floor RACM:	Not reported
Floor SF:	Not reported
Pipe RACM:	Not reported
Pipe SF:	Not reported
CF RACM:	Not reported
Roof RACM:	Not reported
Roof SF:	Not reported
Surface Mat RACM:	Not reported
Surface Mat SF:	Not reported
Waste Disposal Site:	Not reported
Waste Disposal Address:	Not reported
Waste Disposal City:	Not reported
Waste Disposal State:	Not reported
Waste Disposal Zip:	Not reported
Transporter Name:	Not reported
Contractor is Transporter:	Not reported
Waste Disp ID:	Not reported
Waste Disp Source:	Not reported
Transporter Address:	Not reported
Transporter City:	Not reported

Map ID  
Direction  
Distance  
Elevation

MAP FINDINGS

Site

Database(s)

EDR ID Number  
EPA ID Number

**EXISTING K-MART STORE (Continued)**

**S103298077**

Transporter State: FL  
Transporter Zip: Not reported  
Date Receive: Not reported  
  
Facility ID: AS01106508  
Notification ID: 74418  
Notification Type: REVISED  
Project Type: RENOVATION  
Notification Status: COMPLETE  
Site Name: FLOOR TILKES AND HVAC MASTIC  
Ordered Demolition?: N  
Annual Notification: Not reported  
Owner Name: PKKRC POMPANO BEACH, LLC  
Contractor Name: EMSI  
Start Date: 09/20/2013  
Finish Date: 10/15/2013  
Cementitious RACM: Not reported  
Cementitious SF: Not reported  
Floor RACM: Not reported  
Floor SF: 88833  
Pipe RACM: Not reported  
Pipe SF: Not reported  
CF RACM: Not reported  
Roof RACM: Not reported  
Roof SF: Not reported  
Surface Mat RACM: Not reported  
Surface Mat SF: Not reported  
Waste Disposal Site: MONARCH HILL LANDFILL  
Waste Disposal Address: 3000 NW 48TH ST (HILTON RD)  
Waste Disposal City: POMPANO BEACH  
Waste Disposal State: FL  
Waste Disposal Zip: 33073  
Transporter Name: WASTE MANAGEMENT  
Contractor is Transporter: Not reported  
Waste Disp ID: 55093  
Waste Disp Source: W  
Transporter Address: 3831 NORTH POWERLINE ROAD  
Transporter City: POMPANO BEACH  
Transporter State: FL  
Transporter Zip: 33073  
Date Receive: Not reported

**BROWARD CO. HM:**

Region: BROWARD  
Facility ID: 04660  
Alt Location: Not reported

**F21**  
**SSW**  
**1/8-1/4**  
**0.177 mi.**  
**936 ft.**  
**KMART #3398**  
**2421 N FEDERAL HWY**  
**POMPANO BEACH, FL 33064**  
**Site 2 of 2 in cluster F**

**UST**  
**RCRA NonGen / NLR**  
**FINDS**  
**ECHO**  
**1001115961**  
**FLR000020594**

**Relative:**  
**Higher**  
**Actual:**  
**8 ft.**  
UST:  
Facility Id: 8627817  
Facility Status: CLOSED  
Type Description: Fuel user/Non-retail

Map ID  
Direction  
Distance  
Elevation

MAP FINDINGS

Site

Database(s)

EDR ID Number  
EPA ID Number

**KMART #3398 (Continued)**

**1001115961**

Facility Phone: (954) 782-8822  
Region: STATE  
Positioning Method: AGPS  
Lat/Long (dms): 26 15 42 / 80 6 0  
Owner:  
Owner Id: 12117  
Owner Name: KMART CORP  
Owner Address: 3100 W BIG BEAVER RD  
Owner Address 2: REAL ESTATE DEPT  
Owner City,St,Zip: TROY, MI 48184  
Owner Contact: BUTCH PORTER ALT#: 248-463-4301  
Owner Phone: (313) 643-1790

Tank Info:  
Tank Id: 1  
Status: Removed  
Status Date: 30-JUN-1990  
Install Date: 01-JUL-1977  
Substance: Waste oil  
Content Description: Waste Oil  
Gallons: 1000  
Vessel Indicator: TANK  
Tank Location: UNDERGROUND  
DEP Contractor: P

[Click here for Florida Oculus:](#)

**RCRA NonGen / NLR:**

Date form received by agency: 08/09/2013  
Facility name: KMART #3398  
Facility address: 2421 N FEDERAL HWY  
POMPANO BEACH, FL 33064-6888  
EPA ID: FLR000020594  
Contact: DAVID HUGHER  
Contact address: 2421 N FEDERAL HWY  
POMPANO BEACH, FL 33060-0000  
Contact country: US  
Contact telephone: 954-782-8822  
Contact email: Not reported  
EPA Region: 04  
Classification: Non-Generator  
Description: Handler: Non-Generators do not presently generate hazardous waste

**Owner/Operator Summary:**

Owner/operator name: DAVID HUGHER  
Owner/operator address: 2421 N FEDERAL HWY  
POMPANO BEACH, FL 33064  
Owner/operator country: US  
Owner/operator telephone: Not reported  
Owner/operator email: Not reported  
Owner/operator fax: Not reported  
Owner/operator extension: Not reported  
Legal status: Private  
Owner/Operator Type: Owner

Map ID  
Direction  
Distance  
Elevation

MAP FINDINGS

Site

Database(s)

EDR ID Number  
EPA ID Number

**KMART #3398 (Continued)**

**1001115961**

Owner/Op start date: 10/18/1996  
Owner/Op end date: Not reported

Handler Activities Summary:

U.S. importer of hazardous waste: No  
Mixed waste (haz. and radioactive): No  
Recycler of hazardous waste: No  
Transporter of hazardous waste: No  
Treater, storer or disposer of HW: No  
Underground injection activity: No  
On-site burner exemption: No  
Furnace exemption: No  
Used oil fuel burner: No  
Used oil processor: No  
Used oil refiner: No  
Used oil fuel marketer to burner: No  
Used oil Specification marketer: No  
Used oil transfer facility: No  
Used oil transporter: No

Historical Generators:

Date form received by agency: 08/09/1996  
Site name: KMART #3398  
Classification: Small Quantity Generator

. Waste code: D011  
. Waste name: SILVER

Violation Status: No violations found

**FINDS:**

Registry ID: 110005636810

Environmental Interest/Information System

RCRAInfo is a national information system that supports the Resource Conservation and Recovery Act (RCRA) program through the tracking of events and activities related to facilities that generate, transport, and treat, store, or dispose of hazardous waste. RCRAInfo allows RCRA program staff to track the notification, permit, compliance, and corrective action activities required under RCRA.

Florida Environmental System Today Application (FIESTA) Data Maintenance (FDM) system maintains entity, environmental interest and affiliation data for the State of Florida.

[Click this hyperlink](#) while viewing on your computer to access additional FINDS: detail in the EDR Site Report.

**ECHO:**

Envid: 1001115961  
Registry ID: 110005636810  
DFR URL: <http://echo.epa.gov/detailed-facility-report?fid=110005636810>

Map ID  
Direction  
Distance  
Elevation

MAP FINDINGS

Site

Database(s)

EDR ID Number  
EPA ID Number

22  
South  
1/8-1/4  
0.185 mi.  
979 ft.

**SHERWIN WILLIAMS CO**  
**2426 N FEDERAL HIGHWAY**  
**POMPANO BEACH, FL 33064**

**RCRA NonGen / NLR**  
**FINDS**  
**ECHO**

**1000698838**  
**FLD046780474**

**Relative:**  
**Higher**

**Actual:**  
**8 ft.**

RCRA NonGen / NLR:

Date form received by agency: 10/08/2010

Facility name: SHERWIN WILLIAMS CO

Facility address: 2426 N FEDERAL HWY  
POMPANO BEACH, FL 33064-6854

EPA ID: FLD046780474

Mailing address: PROSPECT AVE  
CLEVELAND, OH 44101

Contact: A A ARTERS

Contact address: PROSPECT AVE  
CLEVELAND, OH 44101

Contact country: US

Contact telephone: Not reported

Contact email: Not reported

EPA Region: 04

Classification: Non-Generator

Description: Handler: Non-Generators do not presently generate hazardous waste

Owner/Operator Summary:

Owner/operator name: A ARTERS  
Owner/operator address: PO BOX 6027  
CLEVELAND, OH 44101

Owner/operator country: US  
Owner/operator telephone: Not reported  
Owner/operator email: Not reported  
Owner/operator fax: Not reported  
Owner/operator extension: Not reported  
Legal status: Private

Owner/Operator Type: Owner  
Owner/Op start date: 10/18/1996  
Owner/Op end date: Not reported

Owner/operator name: ARTERS A  
Owner/operator address: PO BOX 6027  
CLEVELAND, OH 44101

Owner/operator country: US  
Owner/operator telephone: Not reported  
Owner/operator email: Not reported  
Owner/operator fax: Not reported  
Owner/operator extension: Not reported  
Legal status: Private

Owner/Operator Type: Owner  
Owner/Op start date: 10/18/1996  
Owner/Op end date: Not reported

Handler Activities Summary:

U.S. importer of hazardous waste: No  
Mixed waste (haz. and radioactive): No  
Recycler of hazardous waste: No  
Transporter of hazardous waste: No  
Treater, storer or disposer of HW: No  
Underground injection activity: No

Map ID  
Direction  
Distance  
Elevation

MAP FINDINGS

Site

Database(s)

EDR ID Number  
EPA ID Number

**SHERWIN WILLIAMS CO (Continued)**

**1000698838**

On-site burner exemption: No  
Furnace exemption: No  
Used oil fuel burner: No  
Used oil processor: No  
Used oil refiner: No  
Used oil fuel marketer to burner: No  
Used oil Specification marketer: No  
Used oil transfer facility: No  
Used oil transporter: No

**Historical Generators:**

Date form received by agency: 04/27/1983  
Site name: SHERWIN WILLIAMS CO  
Classification: Not a generator, verified

Violation Status: No violations found

**FINDS:**

Registry ID: 110008325213

**Environmental Interest/Information System**

RCRAInfo is a national information system that supports the Resource Conservation and Recovery Act (RCRA) program through the tracking of events and activities related to facilities that generate, transport, and treat, store, or dispose of hazardous waste. RCRAInfo allows RCRA program staff to track the notification, permit, compliance, and corrective action activities required under RCRA.

Florida Environmental System Today Application (FIESTA) Data Maintenance (FDM) system maintains entity, environmental interest and affiliation data for the State of Florida.

[Click this hyperlink](#) while viewing on your computer to access additional FINDS: detail in the EDR Site Report.

**ECHO:**

Envid: 1000698838  
Registry ID: 110008325213  
DFR URL: <http://echo.epa.gov/detailed-facility-report?fid=110008325213>

**G23**  
**SE**  
**1/8-1/4**  
**0.216 mi.**  
**1139 ft.**

**PUBLIX SUPER MARKET #728**  
**2450 N FEDERAL HWY**  
**LIGHTHOUSE POINT, FL 33064**

**AST A100299941**  
**N/A**

**Site 1 of 2 in cluster G**

**Relative:**  
**Lower**  
**Actual:**  
**5 ft.**

AST:  
Facility ID: 9809629  
Facility Status: OPEN  
Type Description: Fuel user/Non-retail  
Facility Phone: (954) 784-3011  
DEP Contractor Own: C  
Region: STATE  
Positioning Method: Not reported  
Lat/Long (dms): Not reported

Map ID  
Direction  
Distance  
Elevation

MAP FINDINGS

Site

Database(s)

EDR ID Number  
EPA ID Number

**PUBLIX SUPER MARKET #728 (Continued)**

**A100299941**

Owner:

Owner Id: 25164  
Owner Name: PUBLIX SUPER MARKETS INC - ENVIRONMENTAL  
Owner Address: PO BOX 407  
Owner Address 2: ATTN: STORAGE TANK REGIS  
Owner City,St,Zip: LAKELAND, FL 33802  
Owner Contact: MICHAEL HEWETT  
Owner Phone: (863) 499-5418

Tank Id: 1  
Status: In service  
Status Date: 01-SEP-2007  
Install Date: 01-SEP-2007  
Substance: Diesel-emergen generator  
Content Description: Emerg Generator Diesel  
Gallons: 1000  
Tank Location: ABOVEGROUND

Construction:

Tank Id: 1  
Construction Category: Primary Construction  
Construction Description: Steel

Tank Id: 1  
Construction Category: Secondary Containment  
Construction Description: Double wall

Tank Id: 1  
Construction Category: Overfill/Spill  
Construction Description: Spill containment bucket

Tank Id: 1  
Construction Category: Overfill/Spill  
Construction Description: Level gauges/alarms

Monitoring:

Tank ID: 1  
Monitoring Description: Visual inspection of ASTs

Tank ID: 1  
Monitoring Description: Monitor dbl wall tank space

Tank ID: 1  
Monitoring Description: Continuous electronic sensing

Piping:

Tank ID: 1  
Piping Category: Miscellaneous Attributes  
Piping Description: Abv, no soil contact

Tank ID: 1  
Piping Category: Miscellaneous Attributes  
Piping Description: Suction piping system

Map ID  
Direction  
Distance  
Elevation

MAP FINDINGS

Site

Database(s)

EDR ID Number  
EPA ID Number

**PUBLIX SUPER MARKET #728 (Continued)**

**A100299941**

[Click here for Florida Oculus:](#)

**BROWARD CO AST:**

Facility ID: 11277  
Storage Tank ID: 11277-01  
Tank Status: U. In-Service  
Installation Date: 10/04/2007  
Tank Size: 1000  
DEP Site ID: 069809629  
Tank Construction: C. Steel  
Tank Content: G. Diesel; Emergency Generator  
Location: Above ground  
Alternate Location: Not reported

**G24  
SE  
1/8-1/4  
0.216 mi.  
1139 ft.**

**PUBLIX SUPER MARKET #728  
2450 N FEDERAL HWY  
LIGHTHOUSE POINT, FL 33064**

**Financial Assurance S108247508  
BROWARD CO. HM N/A**

**Site 2 of 2 in cluster G**

**Relative:  
Lower**

**FL Financial Assurance 3:**

**Actual:  
5 ft.**

Region: 3  
Facility ID: 9809629  
Facility Phone: (954) 784-3011  
Facility Status: OPEN  
Facility Type: C  
Type Description: Fuel user/Non-retail  
DEP CO: C  
Financial Responsibility: SELF-INSURANCE - LETTER FROM CHIEF FINANCIAL OFFIC  
Insurance Company: Not reported  
Effective Date: 01-SEP-2008  
Expire Date: 26-SEP-2009  
Owner ID: 25164  
Owner Name: PUBLIX SUPER MARKETS INC - ENVIRONMENTAL  
Owner Address: PO BOX 407  
Owner Address2: ATTN: STORAGE TANK REGIS  
Owner City,St,Zip: LAKELAND, FL 33802  
Contact: MICHAEL HEWETT  
Resp Party Phone: (863) 499-5418

Region: 3  
Facility ID: 9809629  
Facility Phone: (954) 784-3011  
Facility Status: OPEN  
Facility Type: C  
Type Description: Fuel user/Non-retail  
DEP CO: C  
Financial Responsibility: SELF-INSURANCE - LETTER FROM CHIEF FINANCIAL OFFIC  
Insurance Company: Not reported  
Effective Date: 20-MAR-2013  
Expire Date: 20-MAR-2014  
Owner ID: 25164  
Owner Name: PUBLIX SUPER MARKETS INC - ENVIRONMENTAL  
Owner Address: PO BOX 407  
Owner Address2: ATTN: STORAGE TANK REGIS  
Owner City,St,Zip: LAKELAND, FL 33802

Map ID  
Direction  
Distance  
Elevation

MAP FINDINGS

Site

Database(s)

EDR ID Number  
EPA ID Number

**PUBLIX SUPER MARKET #728 (Continued)**

**S108247508**

Contact: MICHAEL HEWETT  
Resp Party Phone: (863) 499-5418  
  
Region: 3  
Facility ID: 9809629  
Facility Phone: (954) 784-3011  
Facility Status: OPEN  
Facility Type: C  
Type Description: Fuel user/Non-retail  
DEP CO: C  
Financial Responsibility: SELF-INSURANCE - LETTER FROM CHIEF FINANCIAL OFFIC  
Insurance Company: Not reported  
Effective Date: 20-MAR-2017  
Expire Date: 20-MAR-2018  
Owner ID: 25164  
Owner Name: PUBLIX SUPER MARKETS INC - ENVIRONMENTAL  
Owner Address: PO BOX 407  
Owner Address2: ATTN: STORAGE TANK REGIS  
Owner City,St,Zip: LAKELAND, FL 33802  
Contact: MICHAEL HEWETT  
Resp Party Phone: (863) 499-5418

Region: 3  
Facility ID: 9809629  
Facility Phone: (954) 784-3011  
Facility Status: OPEN  
Facility Type: C  
Type Description: Fuel user/Non-retail  
DEP CO: C  
Financial Responsibility: SELF-INSURANCE - LETTER FROM CHIEF FINANCIAL OFFIC  
Insurance Company: Not reported  
Effective Date: 26-SEP-2009  
Expire Date: 26-SEP-2010  
Owner ID: 25164  
Owner Name: PUBLIX SUPER MARKETS INC - ENVIRONMENTAL  
Owner Address: PO BOX 407  
Owner Address2: ATTN: STORAGE TANK REGIS  
Owner City,St,Zip: LAKELAND, FL 33802  
Contact: MICHAEL HEWETT  
Resp Party Phone: (863) 499-5418

Region: 3  
Facility ID: 9809629  
Facility Phone: (954) 784-3011  
Facility Status: OPEN  
Facility Type: C  
Type Description: Fuel user/Non-retail  
DEP CO: C  
Financial Responsibility: SELF-INSURANCE - LETTER FROM CHIEF FINANCIAL OFFIC  
Insurance Company: Not reported  
Effective Date: 20-MAR-2015  
Expire Date: 20-MAR-2016  
Owner ID: 25164  
Owner Name: PUBLIX SUPER MARKETS INC - ENVIRONMENTAL  
Owner Address: PO BOX 407  
Owner Address2: ATTN: STORAGE TANK REGIS  
Owner City,St,Zip: LAKELAND, FL 33802

Map ID  
Direction  
Distance  
Elevation

MAP FINDINGS

Site

Database(s)

EDR ID Number  
EPA ID Number

**PUBLIX SUPER MARKET #728 (Continued)**

**S108247508**

Contact: MICHAEL HEWETT  
Resp Party Phone: (863) 499-5418  
  
Region: 3  
Facility ID: 9809629  
Facility Phone: (954) 784-3011  
Facility Status: OPEN  
Facility Type: C  
Type Description: Fuel user/Non-retail  
DEP CO: C  
Financial Responsibility: SELF-INSURANCE - LETTER FROM CHIEF FINANCIAL OFFIC  
Insurance Company: Not reported  
Effective Date: 18-MAR-2011  
Expire Date: 18-MAR-2012  
Owner ID: 25164  
Owner Name: PUBLIX SUPER MARKETS INC - ENVIRONMENTAL  
Owner Address: PO BOX 407  
Owner Address2: ATTN: STORAGE TANK REGIS  
Owner City,St,Zip: LAKELAND, FL 33802  
Contact: MICHAEL HEWETT  
Resp Party Phone: (863) 499-5418

**BROWARD CO. HM:**

Region: BROWARD  
Facility ID: 11277  
Alt Location: Not reported

**H25**  
**SE**  
**1/8-1/4**  
**0.246 mi.**  
**1297 ft.**

**NU LOOK 1 HOUR CLEANERS**  
**1875 NE 24TH ST**  
**LIGHTHOUSE POINT, FL 33064**

**Site 1 of 4 in cluster H**

**UST** **U001545981**  
**N/A**

**Relative:**  
**Lower**  
**Actual:**  
**4 ft.**

UST:  
Facility Id: 8731804  
Facility Status: OPEN  
Type Description: Fuel user/Non-retail  
Facility Phone: (954) 783-2164  
Region: STATE  
Positioning Method: AGPS  
Lat/Long (dms): 26 15 40 / 80 5 58  
  
Owner:  
Owner Id: 15870  
Owner Name: NU LOOK 1 HOUR CLEANERS  
Owner Address: 1875 NE 24TH ST  
Owner Address 2: Not reported  
Owner City,St,Zip: LIGHTHOUSE POINT, FL 33064  
Owner Contact: Not reported  
Owner Phone: (305) 782-5889

**Tank Info:**

Tank Id: 1  
Status: In service  
Status Date: Not reported  
Install Date: Not reported  
Substance: Fuel oil-on site heat

Map ID  
Direction  
Distance  
Elevation

MAP FINDINGS

Site

Database(s)

EDR ID Number  
EPA ID Number

**NU LOOK 1 HOUR CLEANERS (Continued)**

**U001545981**

Content Description: Fuel Oil - Onsite Heat  
Gallons: 888  
Vessel Indicator: TANK  
Tank Location: UNDERGROUND  
DEP Contractor: P

[Click here for Florida Oculus:](#)

**H26  
SE  
1/8-1/4  
0.246 mi.  
1297 ft.**

**BEACON LIGHT SHOPPING CENTER  
1875 NE 24TH ST  
LIGHTHOUSE POINT, FL 33073  
Site 2 of 4 in cluster H**

**PRIORITYCLEANERS  
CLEANUP SITES  
DRYCLEANERS  
DWM CONTAM  
Broward Co. EDIEAR  
RESP PARTY**

**S103271666  
N/A**

**Relative:  
Lower**

**PRIORITYCLEANERS:**

**Actual:  
4 ft.**

Rank: 364  
Facility ID: 9600770  
Score: 35  
Voluntary Cleanup: Not reported

**CLEANUP SITES:**

DEP Cleanup Site Key: 54048044  
Source Database Name: Not reported  
Source Database Id: Not reported  
CPAC Program Area Id: DC  
CLLC Cleanup Category Key: OTHCU  
RSC2 Remediation Status Key: PENDING  
Data Load Date: 05/29/2018  
OC3 Office Id: SED  
Physical Address Line 2: Not reported  
OIC Object Of Interest Id: FACIL  
PC2 Proximity Id: ENTRA  
Calc Coordinates Accuracy Level Id: 3  
CMC2 Coordinate Method Id: GPS with Wide-Area Augmentation Service Correction  
DC4 Datum Id: North American Datum of 1983  
VSC1 Verification Status: REVIEWED  
Collect Username: ERIC\_HAZARD\_INIT\_LOAD  
Collect Date: 06/23/2016  
Collect Affiliation: Not reported  
Map Source: Not reported  
Map Source Scale: Not reported  
Interpolation Scale: Not reported  
Verifier Username: ERIC\_HAZARD\_INIT\_LOAD  
Verifier Affiliation: Not reported  
Verification Date: 06/23/2016  
Verified Coordinate Method Id: GPS with Wide-Area Augmentation Service Correction  
Source Database Name Code: ERIC  
CMC2 Coordinate Method ID Code: WGPS  
DC4 Datum ID Code: NAD83  
Verified Coordinate Method ID Code: WGPS  
Comments: Alternate ID: 069600770  
Latitude/Longitude (deg/min/sec): 26 15 43.9062 / 80 5 54.8929

**DRYCLEANERS:**

Facility ID: 9600770

Map ID  
Direction  
Distance  
Elevation

MAP FINDINGS

Site

Database(s)

EDR ID Number  
EPA ID Number

**BEACON LIGHT SHOPPING CENTER (Continued)**

**S103271666**

Facility Type: Drycleaner  
Facility Status: CLOSED  
Facility Phone: Not reported  
Owner ID: 43238  
Owner Role: PROPERTY OWNER  
Owner Name: REICHEL REALTY & INV INC, WILLIAM REICHEL AS REC  
Owner Contact: WILLIAM B REICHEL AS RECEIVER  
Owner Address: 4524 GUN CLUB RD #212  
Owner Addr2: Not reported  
Owner City,St,Zip: WEST PALM BEACH, FL 33415  
RP Phone: (407)428-4440  
Start Date: 04/18/1996

**DWM CONTAM:**

Program Site Id: Not reported  
Lat DD: 26  
Lat MM: 15  
Lat SS: 43.9062  
Long DD: 80  
Long MM: 5  
Long SS: 54.8929  
Office/ District: SED  
Program Area: DRYCLEANING  
Offsite Contamination: Not reported  
Project Manager: Not reported  
Priority Score: Not reported  
Remediation Status: AWAITFUND  
Date Known Offsite: Not reported  
Datum: NAD83  
Method: WGPS  
Program Eligible: Not reported  
Ineligible: Not reported

**Broward Co. EDIEAR:**

Facility ID: 3521  
Facility Department: 069600770  
Program Type: DRY-CLEAN  
Facility Type: DRY CLEANER  
Pollutant Type: CHLORINATED  
Lead Agency: DEP

**RESP PARTY:**

District: Southeast District  
Site Id: 53317  
Project Id: 53317  
Site Status: CLOSED  
Project Manager: SMITH\_LA  
OGC Case Number: Not reported  
Initial Date Received: 04/23/1996  
Contaminants: File review info and DNRP comments forwarded to Tallahassee for eligibility determination.  
Offsite Cont Impact: Not reported  
Priority Score: Not reported  
Datum: HARN  
Method ID: DGPS  
Feature: Cleanup application

Map ID  
Direction  
Distance  
Elevation

MAP FINDINGS

Site

Database(s)

EDR ID Number  
EPA ID Number

**BEACON LIGHT SHOPPING CENTER (Continued)**

**S103271666**

Object Of Interest: CAP\_RAP SITE  
Proximity To Object: VICIN  
Collect Username: STONE\_H  
Collect Affiliation: DEPARTMENT OF ENVIRONMENTAL PROTECTION  
Collect Program Id: CL  
Collect Date: 09/30/2005  
Map Series Used: 1999 doqs  
Map Source Scale: 5000  
Interpolation Scale: Not reported  
Coordinate Accuracy Id: 4  
Verify Method Id: DPHO  
Verifier Username: STONE\_H  
Verifier Affiliation: DEPARTMENT OF ENVIRONMENTAL PROTECTION  
Verifying Program Id: CL  
Verification Date: 09/30/2005  
Decode for District: Southeast District  
Decode for Datum: High Accuracy Reference Network  
Decode for Method: Differentially Corrected GPS  
Decode for Off Site COC: Not reported  
Decode for V\_Method: Digital Aerial Photography With Ground Control  
Latitude/Longitude (deg/min/sec): 26 15 42.2385000 / 80 5 51.8483000

**H27**  
**SE**  
**1/8-1/4**  
**0.246 mi.**  
**1297 ft.**

**NU LOOK 1HR CLEANERS**  
**1875 NE 24TH ST**  
**LIGHTHOUSE POINT, FL 33064**  
**Site 3 of 4 in cluster H**

**RCRA-CESQG 1014467477**  
**FINDS FLT950050963**  
**ECHO**

**Relative:**  
**Lower**

**RCRA-CESQG:**

**Actual:**  
**4 ft.**

Date form received by agency: 03/16/1995  
Facility name: NU LOOK 1HR CLEANERS  
Facility address: 1875 NE 24TH ST  
LIGHTHOUSE POINT, FL 33064-7764  
EPA ID: FLT950050963  
Contact: Not reported  
Contact address: Not reported  
Contact country: US  
Contact telephone: Not reported  
Contact email: Not reported  
EPA Region: 04  
Classification: Conditionally Exempt Small Quantity Generator  
Description: Handler: generates 100 kg or less of hazardous waste per calendar month, and accumulates 1000 kg or less of hazardous waste at any time; or generates 1 kg or less of acutely hazardous waste per calendar month, and accumulates at any time: 1 kg or less of acutely hazardous waste; or 100 kg or less of any residue or contaminated soil, waste or other debris resulting from the cleanup of a spill, into or on any land or water, of acutely hazardous waste; or generates 100 kg or less of any residue or contaminated soil, waste or other debris resulting from the cleanup of a spill, into or on any land or water, of acutely hazardous waste during any calendar month, and accumulates at any time: 1 kg or less of acutely hazardous waste; or 100 kg or less of any residue or contaminated soil, waste or other debris resulting from the cleanup of a spill, into or on any land or water, of acutely hazardous waste

Map ID  
Direction  
Distance  
Elevation

MAP FINDINGS

Site

Database(s)

EDR ID Number  
EPA ID Number

**NU LOOK 1HR CLEANERS (Continued)**

**1014467477**

Handler Activities Summary:

U.S. importer of hazardous waste: No  
Mixed waste (haz. and radioactive): No  
Recycler of hazardous waste: No  
Transporter of hazardous waste: No  
Treater, storer or disposer of HW: No  
Underground injection activity: No  
On-site burner exemption: No  
Furnace exemption: No  
Used oil fuel burner: No  
Used oil processor: No  
User oil refiner: No  
Used oil fuel marketer to burner: No  
Used oil Specification marketer: No  
Used oil transfer facility: No  
Used oil transporter: No

Violation Status: No violations found

FINDS:

Registry ID: 110002527588

Environmental Interest/Information System

RCRAInfo is a national information system that supports the Resource Conservation and Recovery Act (RCRA) program through the tracking of events and activities related to facilities that generate, transport, and treat, store, or dispose of hazardous waste. RCRAInfo allows RCRA program staff to track the notification, permit, compliance, and corrective action activities required under RCRA.

Florida Environmental System Today Application (FIESTA) Data Maintenance (FDM) system maintains entity, environmental interest and affiliation data for the State of Florida.

[Click this hyperlink](#) while viewing on your computer to access additional FINDS: detail in the EDR Site Report.

ECHO:

Envid: 1014467477  
Registry ID: 110002527588  
DFR URL: <http://echo.epa.gov/detailed-facility-report?fid=110002527588>

**H28**  
**SE**  
**1/8-1/4**  
**0.246 mi.**  
**1297 ft.**  
**1 HOUR FABRICARE**  
**1875 NE 24TH ST**  
**LIGHTHOUSE POINT, FL 33064**  
**Site 4 of 4 in cluster H**

**RCRA NonGen / NLR** **1000117507**  
**FLD021412887**

**Relative:**  
**Lower**

RCRA NonGen / NLR:

**Actual:**  
**4 ft.**

Date form received by agency: 12/14/2010  
Facility name: 1 HOUR FABRICARE  
Facility address: 1875 NE 24TH ST  
LIGHTHOUSE POINT, FL 33064-7764  
EPA ID: FLD021412887  
Mailing address: NE 24TH ST

Map ID  
Direction  
Distance  
Elevation

MAP FINDINGS

Site

Database(s)

EDR ID Number  
EPA ID Number

**1 HOUR FABRICARE (Continued)**

**1000117507**

Contact: LIGHTHOUSE POINT, FL 33064-7764  
Contact address: RICHARD D WINZEK  
NE 24TH ST  
LIGHTHOUSE POINT, FL 33064-7764  
Contact country: US  
Contact telephone: 305-782-5882  
Contact email: Not reported  
EPA Region: 04  
Classification: Non-Generator  
Description: Handler: Non-Generators do not presently generate hazardous waste

**Owner/Operator Summary:**

Owner/operator name: WINZEK RICHARD  
Owner/operator address: 1875 NE 24TH ST  
LIGHTHOUSE POINT, FL 33064  
Owner/operator country: US  
Owner/operator telephone: Not reported  
Owner/operator email: Not reported  
Owner/operator fax: Not reported  
Owner/operator extension: Not reported  
Legal status: Private  
Owner/Operator Type: Owner  
Owner/Op start date: 10/18/1996  
Owner/Op end date: Not reported

Owner/operator name: RICHARD WINZEK  
Owner/operator address: 1875 NE 24TH ST  
LIGHTHOUSE POINT, FL 33064  
Owner/operator country: US  
Owner/operator telephone: Not reported  
Owner/operator email: Not reported  
Owner/operator fax: Not reported  
Owner/operator extension: Not reported  
Legal status: Private  
Owner/Operator Type: Owner  
Owner/Op start date: 10/18/1996  
Owner/Op end date: Not reported

**Handler Activities Summary:**

U.S. importer of hazardous waste: No  
Mixed waste (haz. and radioactive): No  
Recycler of hazardous waste: No  
Transporter of hazardous waste: No  
Treater, storer or disposer of HW: No  
Underground injection activity: No  
On-site burner exemption: No  
Furnace exemption: No  
Used oil fuel burner: No  
Used oil processor: No  
User oil refiner: No  
Used oil fuel marketer to burner: No  
Used oil Specification marketer: No  
Used oil transfer facility: No  
Used oil transporter: No

Map ID  
Direction  
Distance  
Elevation

MAP FINDINGS

Site

Database(s)

EDR ID Number  
EPA ID Number

**1 HOUR FABRICARE (Continued)**

**1000117507**

Historical Generators:

Date form received by agency: 06/29/1987  
Site name: 1 HOUR FABRICARE  
Classification: Small Quantity Generator  
  
Violation Status: No violations found

**29**  
**NNE**  
**1/4-1/2**  
**0.258 mi.**  
**1361 ft.**

**TEXACO #5008, MOTIVA ENT.**  
**2901 N FEDERAL HWY**  
**POMPANO BEACH, FL 33064**

**LUST** **1000736598**  
**UST** **N/A**  
**CLEANUP SITES**  
**DWM CONTAM**  
**Broward Co. EDIEAR**  
**Financial Assurance**

**Relative:**  
**Higher**

**Actual:**  
**9 ft.**

LUST:

Region: STATE  
Facility Id: 8502756  
Facility Status: CLOSED  
Facility Type: A - Retail Station  
Facility Phone: (813)417-3115  
Facility Cleanup Rank: 1795  
District: Southeast District  
Lat/Long (dms): 26 16 3.662 / 80 5 56.7215  
Section: Not reported  
Township: Not reported  
Range: Not reported  
Feature: Not reported  
Method: AGPS  
Datum: 0  
Score: 30  
Score Effective Date: 04/05/2011  
Score When Ranked: 60  
Operator: TONI ATWELL  
Name Update: 03/03/2004  
Address Update: 03/03/2004

Petroleum Cleanup PCT Facility Score:

Facility Cleanup Status: ONGO - ONGOING  
Contact: GERLAD DONNINI  
Contact Company: MACMILLAN OIL  
Contact Address: 609 N HEPBURN AVE  
Contact City/State/Zip: JUPITER, FL 33458  
Phone: (561)768-9327  
Bad Address Ind: N  
State: FL  
Zip: 33064, 6850  
Score: 30  
Score Effective Date: 05-APR-11  
Related Party ID: 55998  
Primary RP Role: ACCOUNT OWNER  
RP Begin Date: 03/23/2004  
RP Zip: 5015  
RP Extension: Not reported

Discharge Cleanup Summary:

Discharge Date: 08/10/2004  
PCT Discharge Combined: Not reported  
Cleanup Required: R - CLEANUP REQUIRED

Map ID  
Direction  
Distance  
Elevation

MAP FINDINGS

Site

Database(s)

EDR ID Number  
EPA ID Number

**TEXACO #5008, MOTIVA ENT. (Continued)**

**1000736598**

Discharge Cleanup Status: SRCR - SRCR COMPLETE  
Disch Cleanup Status Date: 12/20/2005  
Cleanup Work Status: COMPLETED  
Information Source: D - DISCHARGE NOTIFICATION  
Other Source Description: Not reported  
Eligibility Indicator: I - INELIGIBLE  
Site Manager: LOPEZ\_B  
Site Mgr End Date: 12/20/2005  
Tank Office: PCLP6 - BROWARD CNTY ENVIRONMENTAL PROTECTION DEPT  
Discharge Date: 12/21/1988  
PCT Discharge Combined: Not reported  
Cleanup Required: R - CLEANUP REQUIRED  
Discharge Cleanup Status: RA - RA ONGOING  
Disch Cleanup Status Date: 04/14/1994  
Cleanup Work Status: INACTIVE  
Information Source: E - EDI  
Other Source Description: Not reported  
Eligibility Indicator: E - ELIGIBLE  
Site Manager: GOMOLKA\_J  
Site Mgr End Date: Not reported  
Tank Office: PCLP6 - BROWARD CNTY ENVIRONMENTAL PROTECTION DEPT

**Petroleum Cleanup Program Eligibility:**

Facility ID: 8502756  
Discharge Date: 21-DEC-88  
Pct Discharge Combined With: Not reported  
Cleanup Required: R - CLEANUP REQUIRED  
Discharge Cleanup Status: RA - RA ONGOING  
Disch Cleanup Status Date: 04/14/1994  
Cleanup Work Status: INACTIVE  
Information Source: E - EDI  
Other Source Description: Not reported  
Application Received Date: 03-JAN-89  
Cleanup Program: E - EARLY DETECTION INCENTIVE  
Eligibility Status: 23-OCT-89  
Elig Status Date: 23-OCT-89  
Letter Of Intent Date: Not reported  
Redetermined: No  
Inspection Date: 07/10/1989  
Site Manager: GOMOLKA\_J  
Site Mgr End Date: Not reported  
Tank Office: PCLP6 - BROWARD CNTY ENVIRONMENTAL PROTECTION DEPT  
Deductible Amount: Not reported  
Deductible Paid To Date: 0  
Co-Pay Amount: Not reported  
Co-Pay Paid To Date: 0  
Cap Amount: Not reported

**Contaminated Media:**

Discharge Date: 08/10/2004  
Pct Discharge Combined With: Not reported  
Cleanup Required: R - CLEANUP REQUIRED  
Discharge Cleanup Status: SRCR - SRCR COMPLETE  
Disch Cleanup Status Date: 12/20/2005  
Cleanup Work Status: COMPLETED  
Information Source: D - DISCHARGE NOTIFICATION  
Other Source Description: Not reported  
Elig Indicator: I - INELIGIBLE

Map ID  
Direction  
Distance  
Elevation

MAP FINDINGS

Site

Database(s)

EDR ID Number  
EPA ID Number

**TEXACO #5008, MOTIVA ENT. (Continued)**

**1000736598**

Site Manager:	LOPEZ_B
Site Mgr End Date:	12/20/2005
Tank Office:	PCLP6 - BROWARD CNTY ENVIRONME
Contaminated Drinking Wells:	Not reported
Contaminated Monitoring Well:	Yes
Contaminated Soil:	Not reported
Contaminated Surface Water:	Not reported
Contaminated Ground Water:	Yes
Pollutant:	Y - Unknown/Not Reported
Pollutant Other Description:	Not reported
Gallons Discharged:	Not reported
Discharge Date:	12/21/1988
Pct Discharge Combined With:	Not reported
Cleanup Required:	R - CLEANUP REQUIRED
Discharge Cleanup Status:	RA - RA ONGOING
Disch Cleanup Status Date:	04/14/1994
Cleanup Work Status:	INACTIVE
Information Source:	E - EDI
Other Source Description:	Not reported
Elig Indicator:	E - ELIGIBLE
Site Manager:	GOMOLKA_J
Site Mgr End Date:	Not reported
Tank Office:	PCLP6 - BROWARD CNTY ENVIRONME
Contaminated Drinking Wells:	0
Contaminated Monitoring Well:	Yes
Contaminated Soil:	No
Contaminated Surface Water:	No
Contaminated Ground Water:	Yes
Pollutant:	A - Leaded Gas
Pollutant Other Description:	Not reported
Gallons Discharged:	Not reported
Discharge Date:	12/21/1988
Pct Discharge Combined With:	Not reported
Cleanup Required:	R - CLEANUP REQUIRED
Discharge Cleanup Status:	RA - RA ONGOING
Disch Cleanup Status Date:	04/14/1994
Cleanup Work Status:	INACTIVE
Information Source:	E - EDI
Other Source Description:	Not reported
Elig Indicator:	E - ELIGIBLE
Site Manager:	GOMOLKA_J
Site Mgr End Date:	Not reported
Tank Office:	PCLP6 - BROWARD CNTY ENVIRONME
Contaminated Drinking Wells:	0
Contaminated Monitoring Well:	Yes
Contaminated Soil:	No
Contaminated Surface Water:	No
Contaminated Ground Water:	Yes
Pollutant:	B - Unleaded Gas
Pollutant Other Description:	Not reported
Gallons Discharged:	Not reported
Discharge Date:	12/21/1988
Pct Discharge Combined With:	Not reported
Cleanup Required:	R - CLEANUP REQUIRED
Discharge Cleanup Status:	RA - RA ONGOING
Disch Cleanup Status Date:	04/14/1994
Cleanup Work Status:	INACTIVE

Map ID  
Direction  
Distance  
Elevation

MAP FINDINGS

Site

Database(s)

EDR ID Number  
EPA ID Number

**TEXACO #5008, MOTIVA ENT. (Continued)**

**1000736598**

Information Source: E - EDI  
Other Source Description: Not reported  
Elig Indicator: E - ELIGIBLE  
Site Manager: GOMOLKA\_J  
Site Mgr End Date: Not reported  
Tank Office: PCLP6 - BROWARD CNTY ENVIRONME  
Contaminated Drinking Wells: 0  
Contaminated Monitoring Well: Yes  
Contaminated Soil: No  
Contaminated Surface Water: No  
Contaminated Ground Water: Yes  
Pollutant: D - Vehicular Diesel  
Pollutant Other Description: Not reported  
Gallons Discharged: Not reported

Task Information:  
District: SED  
Facility ID: 8502756  
Facility Status: CLOSED  
Facility Type: A - Retail Station -  
County: BROWARD  
County ID: 6  
Cleanup Eligibility Status: I  
Source Effective Date: 10-11-2005  
Discharge Date: 08-10-2004  
Cleanup Required: R - CLEANUP REQUIRED  
Discharge Cleanup Status: SRCR - SRCR COMPLETE  
Disch Cleanup Status Date: 12-20-2005  
SRC Action Type: SRCR - SITE REHABILITATION COMPLETION REPORT  
SRC Submit Date: 09-06-2005  
SRC Review Date: 10-11-2005  
SRC Completion Status: A - APPROVED  
SRC Issue Date: 12-20-2005  
SRC Comment: Not reported  
Cleanup Work Status: COMPLETED  
Site Mgr: LOPEZ\_B  
Site Mgr End Date: 12-20-2005  
Tank Office: PCLP6 - Broward County  
SR Task ID: Not reported  
SR Cleanup Responsible: -  
SR Funding Eligibility Type: -  
SR Actual Cost: Not reported  
SR Completion Date: Not reported  
SR Payment Date: Not reported  
SR Oral Date: Not reported  
SR Written Date: Not reported  
SR Soil Removal: Not reported  
SR Free Product Removal: Not reported  
SR Soil Tonnage Removed: Not reported  
SR Soil Treatment: Not reported  
SR Other Treatment: Not reported  
SR Alternate Proc Received Date: Not reported  
SR Alternate Procedure Status: Not reported  
SR Alternate Procedure Status Date: Not reported  
SR Alternate Procedure Comments: Not reported  
SA Task ID: 75724  
SA Cleanup Responsible: -  
SA Funding Eligibility Type: -

Map ID  
Direction  
Distance  
Elevation

MAP FINDINGS

Site

Database(s)

EDR ID Number  
EPA ID Number

**TEXACO #5008, MOTIVA ENT. (Continued)**

**1000736598**

SA Actual Cost:	Not reported
SA Completion Date:	Not reported
SA Payment Date:	Not reported
RAP Task ID:	Not reported
RAP Cleanup Responsible ID:	-
RAP Funding Eligibility Type:	-
RAP Actual Cost:	Not reported
RAP Completion Date:	Not reported
RAP Payment Date:	Not reported
RAP Last Order Approved:	Not reported
RA Task ID:	75725
RA Cleanup Responsible:	-
RA Funding Eligibility Type:	-
RA Years to Complete:	0
RA Actual Cost:	Not reported
District:	SED
Facility ID:	8502756
Facility Status:	CLOSED
Facility Type:	A - Retail Station -
County:	BROWARD
County ID:	6
Cleanup Eligibility Status:	E
Source Effective Date:	Not reported
Discharge Date:	12-21-1988
Cleanup Required:	R - CLEANUP REQUIRED
Discharge Cleanup Status:	RA - RA ONGOING
Disch Cleanup Status Date:	04-14-1994
SRC Action Type:	-
SRC Submit Date:	Not reported
SRC Review Date:	Not reported
SRC Completion Status:	-
SRC Issue Date:	Not reported
SRC Comment:	Not reported
Cleanup Work Status:	INACTIVE
Site Mgr:	GOMOLKA_J
Site Mgr End Date:	Not reported
Tank Office:	PCLP6 - Broward County
SR Task ID:	26841
SR Cleanup Responsible:	ST - STATE
SR Funding Eligibility Type:	-
SR Actual Cost:	Not reported
SR Completion Date:	Not reported
SR Payment Date:	Not reported
SR Oral Date:	Not reported
SR Written Date:	Not reported
SR Soil Removal:	Not reported
SR Free Product Removal:	Not reported
SR Soil Tonnage Removed:	Not reported
SR Soil Treatment:	Not reported
SR Other Treatment:	Not reported
SR Alternate Proc Received Date:	Not reported
SR Alternate Procedure Status:	Not reported
SR Alternate Procedure Status Date:	Not reported
SR Alternate Procedure Comments:	Not reported
SA Task ID:	26842
SA Cleanup Responsible:	ST - STATE
SA Funding Eligibility Type:	-

Map ID  
Direction  
Distance  
Elevation

MAP FINDINGS

Site

Database(s)

EDR ID Number  
EPA ID Number

**TEXACO #5008, MOTIVA ENT. (Continued)**

**1000736598**

SA Actual Cost:	Not reported
SA Completion Date:	07-12-1991
SA Payment Date:	Not reported
RAP Task ID:	26843
RAP Cleanup Responsible ID:	LP - LOCAL PROGRAM
RAP Funding Eligibility Type:	-
RAP Actual Cost:	Not reported
RAP Completion Date:	12-05-1991
RAP Payment Date:	Not reported
RAP Last Order Approved:	1991-12-05 00:00:00
RA Task ID:	26844
RA Cleanup Responsible:	LP - LOCAL PROGRAM
RA Funding Eligibility Type:	-
RA Years to Complete:	Not reported
RA Actual Cost:	Not reported

[Click here for Florida Oculus:](#)

**UST:**

Facility Id:	8502756
Facility Status:	CLOSED
Type Description:	Retail Station
Facility Phone:	(813) 417-3115
Region:	STATE
Positioning Method:	AGPS
Lat/Long (dms):	26 16 10 / 80 5 50

**Owner:**

Owner Id:	55998
Owner Name:	MACMILLAN OIL
Owner Address:	609 N HEPBURN AVE
Owner Address 2:	STE 105
Owner City,St,Zip:	JUPITER, FL 33458
Owner Contact:	GERLAD DONNINI
Owner Phone:	(561) 768-9327

**Tank Info:**

Tank Id:	1
Status:	Removed
Status Date:	Not reported
Install Date:	Not reported
Substance:	Leaded gas
Content Description:	Leaded Gas
Gallons:	10000
Vessel Indicator:	TANK
Tank Location:	UNDERGROUND
DEP Contractor:	P

Tank Id:	1R1
Status:	Removed
Status Date:	01-JUN-2005
Install Date:	01-OCT-1986
Substance:	Vehicular diesel
Content Description:	Vehicular Diesel
Gallons:	5000
Vessel Indicator:	TANK
Tank Location:	UNDERGROUND

Map ID  
Direction  
Distance  
Elevation

MAP FINDINGS

Site

Database(s)

EDR ID Number  
EPA ID Number

**TEXACO #5008, MOTIVA ENT. (Continued)**

**1000736598**

DEP Contractor: P  
  
Tank Id: 2  
Status: Removed  
Status Date: Not reported  
Install Date: Not reported  
Substance: Unleaded gas  
Content Description: Unleaded Gas  
Gallons: 4000  
Vessel Indicator: TANK  
Tank Location: UNDERGROUND  
DEP Contractor: P

Tank Id: 2R1  
Status: Removed  
Status Date: 01-JUN-2005  
Install Date: 01-OCT-1986  
Substance: Unleaded gas  
Content Description: Unleaded Gas  
Gallons: 5000  
Vessel Indicator: TANK  
Tank Location: UNDERGROUND  
DEP Contractor: P

Tank Id: 3  
Status: Removed  
Status Date: Not reported  
Install Date: Not reported  
Substance: Unleaded gas  
Content Description: Unleaded Gas  
Gallons: 4000  
Vessel Indicator: TANK  
Tank Location: UNDERGROUND  
DEP Contractor: P

Tank Id: 3R1  
Status: Removed  
Status Date: 01-JUN-2005  
Install Date: 01-OCT-1986  
Substance: Unleaded gas  
Content Description: Unleaded Gas  
Gallons: 10000  
Vessel Indicator: TANK  
Tank Location: UNDERGROUND  
DEP Contractor: P

Tank Id: 4  
Status: Removed  
Status Date: Not reported  
Install Date: Not reported  
Substance: Unleaded gas  
Content Description: Unleaded Gas  
Gallons: 4000  
Vessel Indicator: TANK  
Tank Location: UNDERGROUND  
DEP Contractor: P

Map ID  
Direction  
Distance  
Elevation

MAP FINDINGS

Site

Database(s)

EDR ID Number  
EPA ID Number

**TEXACO #5008, MOTIVA ENT. (Continued)**

**1000736598**

Tank Id: 4R1  
Status: Removed  
Status Date: 01-JUN-2005  
Install Date: 01-OCT-1986  
Substance: Unleaded gas  
Content Description: Unleaded Gas  
Gallons: 10000  
Vessel Indicator: TANK  
Tank Location: UNDERGROUND  
DEP Contractor: P

[Click here for Florida Oculus:](#)

**Broward Co. UST:**

DEP Site Id: 068502756  
Facility ID: 02239

Storage Tank #: 02239-01  
Tank Construction: F. Fiberglass-clad steel  
Tank Size: 5000  
Tank Type: Underground  
Tank Status: B. Removed From Site  
Tank Contents: D. Vehicular Diesel  
Install Date: 10/01/1986  
Alt Location: Not reported

Storage Tank #: 02239-02  
Tank Construction: F. Fiberglass-clad steel  
Tank Size: 5000  
Tank Type: Underground  
Tank Status: B. Removed From Site  
Tank Contents: B. Unleaded Gasoline  
Install Date: 10/01/1986  
Alt Location: Not reported

Storage Tank #: 02239-03  
Tank Construction: F. Fiberglass-clad steel  
Tank Size: 10000  
Tank Type: Underground  
Tank Status: B. Removed From Site  
Tank Contents: B. Unleaded Gasoline  
Install Date: 10/01/1986  
Alt Location: Not reported

Storage Tank #: 02239-04  
Tank Construction: F. Fiberglass-clad steel  
Tank Size: 10000  
Tank Type: Underground  
Tank Status: B. Removed From Site  
Tank Contents: B. Unleaded Gasoline  
Install Date: 10/01/1986  
Alt Location: Not reported

Map ID  
Direction  
Distance  
Elevation

MAP FINDINGS

Site

Database(s)

EDR ID Number  
EPA ID Number

**TEXACO #5008, MOTIVA ENT. (Continued)**

**1000736598**

**CLEANUP SITES:**

DEP Cleanup Site Key: 54051605  
Source Database Name: Storage Tank Contamination Monitoring  
Source Database Id: 8502756  
CPAC Program Area Id: TK  
CLLC Cleanup Category Key: PETRO  
RSC2 Remediation Status Key: ACTIVE  
Data Load Date: 05/29/2018  
OC3 Office Id: SED  
Physical Address Line 2: Not reported  
OIC Object Of Interest Id: FACIL  
PC2 Proximity Id: EXACT  
Calc Coordinates Accuracy Level Id: 4  
CMC2 Coordinate Method Id: Digital Aerial Photography With Ground Control  
DC4 Datum Id: High Accuracy Reference Network  
VSC1 Verification Status: REVIEWED  
Collect Username: HYDE\_J  
Collect Date: 12/26/2003  
Collect Affiliation: CONTRACTOR  
Map Source: 1999 doqs  
Map Source Scale: 2039  
Interpolation Scale: Not reported  
Verifier Username: HYDE\_J  
Verifier Affiliation: CONTRACTOR  
Verification Date: 12/26/2003  
Verified Coordinate Method Id: Digital Aerial Photography With Ground Control  
Source Database Name Code: STCM  
CMC2 Coordinate Method ID Code: DPHO  
DC4 Datum ID Code: HARN  
Verified Coordinate Method ID Code: DPHO  
Comments: Not reported  
Latitude/Longitude (deg/min/sec): 26 16 3.662 / 80 5 56.7215

**DWM CONTAM:**

Program Site Id: 8502756  
Lat DD: 26  
Lat MM: 16  
Lat SS: 3.662  
Long DD: 80  
Long MM: 5  
Long SS: 56.7215  
Office/ District: PCLP6  
Program Area: Petroleum  
Offsite Contamination: N  
Project Manager: GOMOLKA\_J  
Priority Score: 30  
Remediation Status: ACTIVE  
Date Known Offsite: Not reported  
Datum: HARN  
Method: DPHO  
Program Eligible: Yes  
Ineligible: Yes

**Broward Co. EDIEAR:**

Facility ID: 1573  
Facility Department: 068502756

Map ID  
Direction  
Distance  
Elevation

MAP FINDINGS

Site

Database(s)

EDR ID Number  
EPA ID Number

**TEXACO #5008, MOTIVA ENT. (Continued)**

**1000736598**

Program Type: FDEP  
Facility Type: GAS STATION  
Pollutant Type: MIXED PRODUCT  
Lead Agency: BCEPD

**FL Financial Assurance 3:**

Region: 3  
Facility ID: 8502756  
Facility Phone: (813) 417-3115  
Facility Status: CLOSED  
Facility Type: A  
Type Description: Retail Station  
DEP CO: P  
Financial Responsibility: SELF-INSURANCE - LETTER FROM CHIEF FINANCIAL OFFIC  
Insurance Company: Not reported  
Effective Date: Not reported  
Expire Date: Not reported  
Owner ID: 55998  
Owner Name: MACMILLAN OIL  
Owner Address: 609 N HEPBURN AVE  
Owner Address2: STE 105  
Owner City,St,Zip: JUPITER, FL 33458  
Contact: GERLAD DONNINI  
Resp Party Phone: (561) 768-9327

**30**  
**South**  
**1/4-1/2**  
**0.305 mi.**  
**1610 ft.**

**POMPANO TIRE & AUTO SERVICE INC**  
**2301 N FEDERAL HWY**  
**POMPANO BEACH, FL 33062**

**LUST**  
**UST**  
**AST**  
**U001343400**  
**N/A**

**CLEANUP SITES**  
**Broward Co. EDIEAR**  
**BROWARD CO. HM**

**Relative:**  
**Higher**

**Actual:**  
**8 ft.**

**LUST:**

Region: STATE  
Facility Id: 8733219  
Facility Status: OPEN  
Facility Type: C - Fuel user/Non-retail  
Facility Phone: (954)942-2220  
Facility Cleanup Rank: Not reported  
District: Southeast District  
Lat/Long (dms): 26 15 38.6559 / 80 5 59.6286  
Section: Not reported  
Township: Not reported  
Range: Not reported  
Feature: Not reported  
Method: AGPS  
Datum: 0  
Score: 7  
Score Effective Date: 05/08/2018  
Score When Ranked: Not reported  
Operator: POMPANO TIRE & AUTO SERVICE, INC  
Name Update: 01/15/2002  
Address Update: Not reported

**Petroleum Cleanup PCT Facility Score:**

Facility Cleanup Status: ONGO - ONGOING  
Contact: JORDAN E. GINSBURG  
Contact Company: GINSBURG, JORDAN E

Map ID  
Direction  
Distance  
Elevation

MAP FINDINGS

Site

Database(s)

EDR ID Number  
EPA ID Number

**POMPANO TIRE & AUTO SERVICE INC (Continued)**

**U001343400**

Contact Address: 950 N FEDERAL HWY  
Contact City/State/Zip: POMPANO BEACH, FL 33062  
Phone: (305)781-9380  
Bad Address Ind: N  
State: FL  
Zip: 33062, 1010  
Score: 7  
Score Effective Date: 08-MAY-18  
Related Party ID: 8437  
Primary RP Role: ACCOUNT OWNER  
RP Begin Date: 07/15/1987  
RP Zip: 4325  
RP Extension: Not reported

**Discharge Cleanup Summary:**

Discharge Date: 11/28/2017  
PCT Discharge Combined: Not reported  
Cleanup Required: R - CLEANUP REQUIRED  
Discharge Cleanup Status: SA - SA ONGOING  
Disch Cleanup Status Date: 03/02/2018  
Cleanup Work Status: ACTIVE  
Information Source: D - DISCHARGE NOTIFICATION  
Other Source Description: Not reported  
Eligibility Indicator: I - INELIGIBLE  
Site Manager: VANLANDIN\_DS  
Site Mgr End Date: Not reported  
Tank Office: PCLP6 - BROWARD CNTY ENVIRONMENTAL PROTECTION DEPT

**Contaminated Media:**

Discharge Date: 11/28/2017  
Pct Discharge Combined With: Not reported  
Cleanup Required: R - CLEANUP REQUIRED  
Discharge Cleanup Status: SA - SA ONGOING  
Disch Cleanup Status Date: 03/02/2018  
Cleanup Work Status: ACTIVE  
Information Source: D - DISCHARGE NOTIFICATION  
Other Source Description: Not reported  
Elig Indicator: I - INELIGIBLE  
Site Manager: VANLANDIN\_DS  
Site Mgr End Date: Not reported  
Tank Office: PCLP6 - BROWARD CNTY ENVIRONME  
Contaminated Drinking Wells: Not reported  
Contaminated Monitoring Well: No  
Contaminated Soil: Yes  
Contaminated Surface Water: No  
Contaminated Ground Water: Yes  
Pollutant: Y - Unknown/Not Reported  
Pollutant Other Description: amount discharge unknown  
Gallons Discharged: Not reported

**Task Information:**

District: SED  
Facility ID: 8733219  
Facility Status: OPEN  
Facility Type: C - Fuel user/Non-retail -  
County: BROWARD  
County ID: 6  
Cleanup Eligibility Status: I

Map ID  
Direction  
Distance  
Elevation

MAP FINDINGS

Site

Database(s)

EDR ID Number  
EPA ID Number

**POMPAÑO TIRE & AUTO SERVICE INC (Continued)**

**U001343400**

Source Effective Date:	Not reported
Discharge Date:	11-28-2017
Cleanup Required:	R - CLEANUP REQUIRED
Discharge Cleanup Status:	SA - SA ONGOING
Disch Cleanup Status Date:	03-02-2018
SRC Action Type:	-
SRC Submit Date:	Not reported
SRC Review Date:	Not reported
SRC Completion Status:	-
SRC Issue Date:	Not reported
SRC Comment:	Not reported
Cleanup Work Status:	ACTIVE
Site Mgr:	VANLANDIN_DS
Site Mgr End Date:	Not reported
Tank Office:	PCLP6 - Broward County
SR Task ID:	Not reported
SR Cleanup Responsible:	-
SR Funding Eligibility Type:	-
SR Actual Cost:	Not reported
SR Completion Date:	Not reported
SR Payment Date:	Not reported
SR Oral Date:	Not reported
SR Written Date:	Not reported
SR Soil Removal:	Not reported
SR Free Product Removal:	Not reported
SR Soil Tonnage Removed:	Not reported
SR Soil Treatment:	Not reported
SR Other Treatment:	Not reported
SR Alternate Proc Received Date:	Not reported
SR Alternate Procedure Status:	Not reported
SR Alternate Procedure Status Date:	Not reported
SR Alternate Procedure Comments:	Not reported
SA Task ID:	95203
SA Cleanup Responsible:	-
SA Funding Eligibility Type:	-
SA Actual Cost:	Not reported
SA Completion Date:	Not reported
SA Payment Date:	Not reported
RAP Task ID:	Not reported
RAP Cleanup Responsible ID:	-
RAP Funding Eligibility Type:	-
RAP Actual Cost:	Not reported
RAP Completion Date:	Not reported
RAP Payment Date:	Not reported
RAP Last Order Approved:	Not reported
RA Task ID:	Not reported
RA Cleanup Responsible:	-
RA Funding Eligibility Type:	-
RA Years to Complete:	Not reported
RA Actual Cost:	Not reported

[Click here for Florida Oculus:](#)

**UST:**

Facility Id:	8733219
Facility Status:	OPEN
Type Description:	Fuel user/Non-retail

Map ID  
Direction  
Distance  
Elevation

MAP FINDINGS

Site

Database(s)

EDR ID Number  
EPA ID Number

**POMPANO TIRE & AUTO SERVICE INC (Continued)**

**U001343400**

Facility Phone: (954) 942-2220  
Region: STATE  
Positioning Method: AGPS  
Lat/Long (dms): 26 15 42 / 80 5 55

**Owner:**

Owner Id: 8437  
Owner Name: GINSBURG, JORDAN E  
Owner Address: 950 N FEDERAL HWY  
Owner Address 2: Not reported  
Owner City,St,Zip: POMPANO BEACH, FL 33062  
Owner Contact: JORDAN E. GINSBURG  
Owner Phone: (305) 781-9380

**Tank Info:**

Tank Id: 1  
Status: Removed  
Status Date: 30-JUN-1988  
Install Date: 01-JUL-1978  
Substance: Waste oil  
Content Description: Waste Oil  
Gallons: 500  
Vessel Indicator: TANK  
Tank Location: UNDERGROUND  
DEP Contractor: P

[Click here for Florida Oculus:](#)

**AST:**

Facility ID: 8733219  
Facility Status: OPEN  
Type Description: Fuel user/Non-retail  
Facility Phone: (954) 942-2220  
DEP Contractor Own: P  
Region: STATE  
Positioning Method: AGPS  
Lat/Long (dms): 26 15 42 / 80 5 55

**Owner:**

Owner Id: 8437  
Owner Name: GINSBURG, JORDAN E  
Owner Address: 950 N FEDERAL HWY  
Owner Address 2: Not reported  
Owner City,St,Zip: POMPANO BEACH, FL 33062  
Owner Contact: JORDAN E. GINSBURG  
Owner Phone: (305) 781-9380

Tank Id: 2  
Status: In service  
Status Date: Not reported  
Install Date: 01-APR-1984  
Substance: New/lube oil  
Content Description: New/Lube Oil  
Gallons: 300  
Tank Location: ABOVEGROUND

Map ID  
Direction  
Distance  
Elevation

MAP FINDINGS

Site

Database(s)

EDR ID Number  
EPA ID Number

**POMPANO TIRE & AUTO SERVICE INC (Continued)**

**U001343400**

[Click here for Florida Oculus:](#)

**CLEANUP SITES:**

DEP Cleanup Site Key: 54051434  
Source Database Name: Storage Tank Contamination Monitoring  
Source Database Id: 8733219  
CPAC Program Area Id: TK  
CLLC Cleanup Category Key: PETRO  
RSC2 Remediation Status Key: ACTIVE  
Data Load Date: 05/29/2018  
OC3 Office Id: SED  
Physical Address Line 2: Not reported  
OIC Object Of Interest Id: FACIL  
PC2 Proximity Id: APPRX  
Calc Coordinates Accuracy Level Id: 4  
CMC2 Coordinate Method Id: Digital Aerial Photography With Ground Control  
DC4 Datum Id: High Accuracy Reference Network  
VSC1 Verification Status: REVIEWED  
Collect Username: YOUNES\_A06  
Collect Date: 04/28/2004  
Collect Affiliation: DELEGATED COUNTY  
Map Source: 1999 doqs  
Map Source Scale: 5000  
Interpolation Scale: Not reported  
Verifier Username: YOUNES\_A06  
Verifier Affiliation: DELEGATED COUNTY  
Verification Date: 04/28/2004  
Verified Coordinate Method Id: Digital Aerial Photography With Ground Control  
Source Database Name Code: STCM  
CMC2 Coordinate Method ID Code: DPHO  
DC4 Datum ID Code: HARN  
Verified Coordinate Method ID Code: DPHO  
Comments: Not reported  
Latitude/Longitude (deg/min/sec): 26 15 38.6559 / 80 5 59.6286

**Broward Co. EDIAR:**

Facility ID: 2094  
Facility Department: 068733219  
Program Type: NF  
Facility Type: AUTO REPAIR  
Pollutant Type: PETROLEUM  
Lead Agency: BCEPD

**BROWARD CO. HM:**

Region: BROWARD  
Facility ID: 19730  
Alt Location: Not reported  
  
Region: BROWARD  
Facility ID: 00490  
Alt Location: Not reported

Map ID  
Direction  
Distance  
Elevation

MAP FINDINGS

Site

Database(s)

EDR ID Number  
EPA ID Number

31  
South  
1/4-1/2  
0.322 mi.  
1698 ft.

**HARBOR CHRYSLER-PLYMOUTH INC**  
**2300-2350 N FEDERAL HWY**  
**POMPANO BEACH, FL 33062**

**LUST** **U001343395**  
**UST** **N/A**

**Relative:**  
**Higher**

**Actual:**  
**7 ft.**

**LUST:**

Region: STATE  
Facility Id: 8733214  
Facility Status: CLOSED  
Facility Type: C - Fuel user/Non-retail  
Facility Phone: (305)942-5101  
Facility Cleanup Rank: 4871  
District: Southeast District  
Lat/Long (dms): 26 15 36.5112 / 80 5 57.1668  
Section: Not reported  
Township: Not reported  
Range: Not reported  
Feature: Not reported  
Method: UNVR  
Datum: 0  
Score: 10  
Score Effective Date: 08/21/2012  
Score When Ranked: 30  
Operator: HARBOR CHRYSLER-PLYMOUTH, INC.  
Name Update: 04/13/2001  
Address Update: 06/25/2010

**Discharge Cleanup Summary:**

Discharge Date: 09/05/1996  
PCT Discharge Combined: Not reported  
Cleanup Required: R - CLEANUP REQUIRED  
Discharge Cleanup Status: SRCR - SRCR COMPLETE  
Disch Cleanup Status Date: 09/03/2015  
Cleanup Work Status: COMPLETED  
Information Source: D - DISCHARGE NOTIFICATION  
Other Source Description: DISCHARGE NOTIFICATION  
Eligibility Indicator: E - ELIGIBLE  
Site Manager: MICKLE\_FG  
Site Mgr End Date: 09/03/2015  
Tank Office: PCLP6 - BROWARD CNTY ENVIRONMENTAL PROTECTION DEPT  
Discharge Date: 12/28/1988  
PCT Discharge Combined: Not reported  
Cleanup Required: N - NO CLEANUP REQUIRED  
Discharge Cleanup Status: SRCR - SRCR COMPLETE  
Disch Cleanup Status Date: 09/03/2015  
Cleanup Work Status: COMPLETED  
Information Source: E - EDI  
Other Source Description: Not reported  
Eligibility Indicator: I - INELIGIBLE  
Site Manager: SIMO\_L  
Site Mgr End Date: 01/09/1998  
Tank Office: PCLP - PETROLEUM CLEANUP LOCAL PROGRAM

**Petroleum Cleanup Program Eligibility:**

Facility ID: 8733214  
Discharge Date: 05-SEP-96  
Pct Discharge Combined With: Not reported  
Cleanup Required: R - CLEANUP REQUIRED  
Discharge Cleanup Status: SRCR - SRCR COMPLETE

Map ID  
Direction  
Distance  
Elevation

MAP FINDINGS

Site

Database(s)

EDR ID Number  
EPA ID Number

**HARBOR CHRYSLER-PLYMOUTH INC (Continued)**

**U001343395**

Disch Cleanup Status Date: 09/03/2015  
Cleanup Work Status: COMPLETED  
Information Source: D - DISCHARGE NOTIFICATION  
Other Source Description: DISCHARGE NOTIFICATION  
Application Received Date: 15-MAR-04  
Cleanup Program: C - PETROLEUM CLEANUP PARTICIPATION PROGRAM  
Eligibility Status: 06-APR-04  
Elig Status Date: 06-APR-04  
Letter Of Intent Date: Not reported  
Redetermined: No  
Inspection Date: 09/27/1996  
Site Manager: MICKLE\_FG  
Site Mgr End Date: 09/03/2015  
Tank Office: PCLP6 - BROWARD CNTY ENVIRONMENTAL PROTECTION DEPT  
Deductible Amount: Not reported  
Deductible Paid To Date: 0  
Co-Pay Amount: 25  
Co-Pay Paid To Date: 0  
Cap Amount: 400000

Contaminated Media:  
Discharge Date: 09/05/1996  
Pct Discharge Combined With: Not reported  
Cleanup Required: R - CLEANUP REQUIRED  
Discharge Cleanup Status: SRCR - SRCR COMPLETE  
Disch Cleanup Status Date: 09/03/2015  
Cleanup Work Status: COMPLETED  
Information Source: D - DISCHARGE NOTIFICATION  
Other Source Description: DISCHARGE NOTIFICATION  
Elig Indicator: E - ELIGIBLE  
Site Manager: MICKLE\_FG  
Site Mgr End Date: 09/03/2015  
Tank Office: PCLP6 - BROWARD CNTY ENVIRONME  
Contaminated Drinking Wells: Not reported  
Contaminated Monitoring Well: Not reported  
Contaminated Soil: Not reported  
Contaminated Surface Water: Not reported  
Contaminated Ground Water: Not reported  
Pollutant: Z - Other Non Regulated  
Pollutant Other Description: NONE ON FILE  
Gallons Discharged: Not reported

Task Information:  
District: SED  
Facility ID: 8733214  
Facility Status: CLOSED  
Facility Type: C - Fuel user/Non-retail -  
County: BROWARD  
County ID: 6  
Cleanup Eligibility Status: E  
Source Effective Date: 08-04-2015  
Discharge Date: 09-05-1996  
Cleanup Required: R - CLEANUP REQUIRED  
Discharge Cleanup Status: SRCR - SRCR COMPLETE  
Disch Cleanup Status Date: 09-03-2015  
SRC Action Type: SRCR - SITE REHABILITATION COMPLETION REPORT  
SRC Submit Date: 04-03-2015  
SRC Review Date: 04-29-2015

Map ID  
Direction  
Distance  
Elevation

MAP FINDINGS

Site

Database(s)

EDR ID Number  
EPA ID Number

**HARBOR CHRYSLER-PLYMOUTH INC (Continued)**

**U001343395**

SRC Completion Status: A - APPROVED  
SRC Issue Date: 09-03-2015  
SRC Comment: Not reported  
Cleanup Work Status: COMPLETED  
Site Mgr: MICKLE\_FG  
Site Mgr End Date: 09-03-2015  
Tank Office: PCLP6 - Broward County  
SR Task ID: Not reported  
SR Cleanup Responsible: -  
SR Funding Eligibility Type: -  
SR Actual Cost: Not reported  
SR Completion Date: Not reported  
SR Payment Date: Not reported  
SR Oral Date: Not reported  
SR Written Date: Not reported  
SR Soil Removal: Not reported  
SR Free Product Removal: Not reported  
SR Soil Tonnage Removed: Not reported  
SR Soil Treatment: Not reported  
SR Other Treatment: Not reported  
SR Alternate Proc Received Date: Not reported  
SR Alternate Procedure Status: Not reported  
SR Alternate Procedure Status Date: Not reported  
SR Alternate Procedure Comments: Not reported  
SA Task ID: 66145  
SA Cleanup Responsible: -  
SA Funding Eligibility Type: -  
SA Actual Cost: Not reported  
SA Completion Date: Not reported  
SA Payment Date: Not reported  
RAP Task ID: 63969  
RAP Cleanup Responsible ID: -  
RAP Funding Eligibility Type: -  
RAP Actual Cost: Not reported  
RAP Completion Date: Not reported  
RAP Payment Date: Not reported  
RAP Last Order Approved: Not reported  
RA Task ID: 77267  
RA Cleanup Responsible: RP - RESPONSIBLE PARTY  
RA Funding Eligibility Type: -  
RA Years to Complete: 0  
RA Actual Cost: Not reported  
District: SED  
Facility ID: 8733214  
Facility Status: CLOSED  
Facility Type: C - Fuel user/Non-retail -  
County: BROWARD  
County ID: 6  
Cleanup Eligibility Status: I  
Source Effective Date: 08-05-2015  
Discharge Date: 12-28-1988  
Cleanup Required: N - NO CLEANUP REQUIRED  
Discharge Cleanup Status: SRCR - SRCR COMPLETE  
Disch Cleanup Status Date: 09-03-2015  
SRC Action Type: SRCR - SITE REHABILITATION COMPLETION REPORT  
SRC Submit Date: 06-29-2015  
SRC Review Date: 07-12-2015

Map ID  
Direction  
Distance  
Elevation

MAP FINDINGS

Site

Database(s)

EDR ID Number  
EPA ID Number

**HARBOR CHRYSLER-PLYMOUTH INC (Continued)**

**U001343395**

SRC Completion Status: A - APPROVED  
SRC Issue Date: 09-03-2015  
SRC Comment: Not reported  
Cleanup Work Status: COMPLETED  
Site Mgr: SIMO\_L  
Site Mgr End Date: 01-09-1998  
Tank Office: PCLP - Local Program  
SR Task ID: 26184  
SR Cleanup Responsible: ST - STATE  
SR Funding Eligibility Type: -  
SR Actual Cost: Not reported  
SR Completion Date: Not reported  
SR Payment Date: Not reported  
SR Oral Date: Not reported  
SR Written Date: Not reported  
SR Soil Removal: Not reported  
SR Free Product Removal: Not reported  
SR Soil Tonnage Removed: Not reported  
SR Soil Treatment: Not reported  
SR Other Treatment: Not reported  
SR Alternate Proc Received Date: Not reported  
SR Alternate Procedure Status: Not reported  
SR Alternate Procedure Status Date: Not reported  
SR Alternate Procedure Comments: Not reported  
SA Task ID: 26185  
SA Cleanup Responsible: ST - STATE  
SA Funding Eligibility Type: -  
SA Actual Cost: Not reported  
SA Completion Date: Not reported  
SA Payment Date: Not reported  
RAP Task ID: 26186  
RAP Cleanup Responsible ID: ST - STATE  
RAP Funding Eligibility Type: -  
RAP Actual Cost: Not reported  
RAP Completion Date: 11-13-2000  
RAP Payment Date: Not reported  
RAP Last Order Approved: Not reported  
RA Task ID: 26187  
RA Cleanup Responsible: ST - STATE  
RA Funding Eligibility Type: -  
RA Years to Complete: 0  
RA Actual Cost: Not reported

[Click here for Florida Oculus:](#)

**UST:**

Facility Id: 8733214  
Facility Status: CLOSED  
Type Description: Fuel user/Non-retail  
Facility Phone: (305) 942-5101  
Region: STATE  
Positioning Method: UNVR  
Lat/Long (dms): 26 15 56 / 80 5 48

**Owner:**

Owner Id: 9375  
Owner Name: HARBOR CHRYSLER PLYMOUTH INC

Map ID  
Direction  
Distance  
Elevation

MAP FINDINGS

Site

Database(s)

EDR ID Number  
EPA ID Number

**HARBOR CHRYSLER-PLYMOUTH INC (Continued)**

**U001343395**

Owner Address: 2300 N FEDERAL HWY  
Owner Address 2: Not reported  
Owner City,St,Zip: POMPANO BEACH, FL 33062  
Owner Contact: KEVIN BAILEY  
Owner Phone: (305) 942-5101

**Tank Info:**

Tank Id: 1  
Status: Removed  
Status Date: 31-MAY-1989  
Install Date: Not reported  
Substance: Waste oil  
Content Description: Waste Oil  
Gallons: 500  
Vessel Indicator: TANK  
Tank Location: UNDERGROUND  
DEP Contractor: P

[Click here for Florida Oculus:](#)

32  
SSW  
1/4-1/2  
0.377 mi.  
1989 ft.

**Relative:  
Higher**

**Actual:  
9 ft.**

**DRY CLEAN USA**  
**1599 N E 23RD STREET**  
**POMPANO BEACH, FL 33064**

**VCP**  
**PRIORITYCLEANERS**  
**RCRA NonGen / NLR**  
**FINDS**  
**ECHO**  
**DRYCLEANERS**  
**RESP PARTY**

**1000699650**  
**FLD981475577**

**VCP:**

System: STCM  
System Id: DC069500791  
Status: CLOSED  
Activity Code: Voluntary Cleanup Agreement Executed  
Comet Site Id: 79881  
Lat/Long (dms): 26 15 35.1229 / 80 6 5.2464  
Open Date: 03/13/1998  
Datum: NAD83  
Object of Interest: CAP\_RAP SITE  
Proximity: VICIN  
Accuracy: 3  
Verification Method: DPHO  
Verification Date: 07/06/2011  
Collection Method: DPHO

**PRIORITYCLEANERS:**

Rank: Issued Site Rehabilitation Completion Order  
Facility ID: 9500791  
Score: 129  
Voluntary Cleanup: Not reported

**RCRA NonGen / NLR:**

Date form received by agency: 03/25/1998  
Facility name: DRY CLEAN USA  
Facility address: 1599 N E 23RD STREET  
POMPANO BEACH, FL 33301

Map ID  
Direction  
Distance  
Elevation

MAP FINDINGS

Site

Database(s)

EDR ID Number  
EPA ID Number

**DRY CLEAN USA (Continued)**

**1000699650**

EPA ID: FLD981475577  
Mailing address: N FEDERAL HWY  
LIGHTHOUSE POINT, FL 33064-6812  
Contact: MOONEER KHAN  
Contact address: N FEDERAL HWY  
LIGHTHOUSE POINT, FL 33064-6812  
Contact country: US  
Contact telephone: 954-781-3561  
Contact email: Not reported  
EPA Region: 04  
Classification: Non-Generator  
Description: Handler: Non-Generators do not presently generate hazardous waste

**Owner/Operator Summary:**

Owner/operator name: TOM SIMS  
Owner/operator address: 325 SEVEN ISLES DR  
FORT LAUDERDALE, FL 33301  
Owner/operator country: US  
Owner/operator telephone: Not reported  
Owner/operator email: Not reported  
Owner/operator fax: Not reported  
Owner/operator extension: Not reported  
Legal status: Private  
Owner/Operator Type: Owner  
Owner/Op start date: 03/25/1998  
Owner/Op end date: Not reported

Owner/operator name: SIMS TOM  
Owner/operator address: 325 SEVEN ISLES DR  
FORT LAUDERDALE, FL 33301  
Owner/operator country: US  
Owner/operator telephone: Not reported  
Owner/operator email: Not reported  
Owner/operator fax: Not reported  
Owner/operator extension: Not reported  
Legal status: Private  
Owner/Operator Type: Owner  
Owner/Op start date: 03/25/1998  
Owner/Op end date: Not reported

**Handler Activities Summary:**

U.S. importer of hazardous waste: No  
Mixed waste (haz. and radioactive): No  
Recycler of hazardous waste: No  
Transporter of hazardous waste: No  
Treater, storer or disposer of HW: No  
Underground injection activity: No  
On-site burner exemption: No  
Furnace exemption: No  
Used oil fuel burner: No  
Used oil processor: No  
Used oil refiner: No  
Used oil fuel marketer to burner: No  
Used oil Specification marketer: No  
Used oil transfer facility: No  
Used oil transporter: No

Map ID  
Direction  
Distance  
Elevation

MAP FINDINGS

Site

Database(s)

EDR ID Number  
EPA ID Number

**DRY CLEAN USA (Continued)**

**1000699650**

Violation Status: No violations found

**FINDS:**

Registry ID: 110007414388

**Environmental Interest/Information System**

RCRAInfo is a national information system that supports the Resource Conservation and Recovery Act (RCRA) program through the tracking of events and activities related to facilities that generate, transport, and treat, store, or dispose of hazardous waste. RCRAInfo allows RCRA program staff to track the notification, permit, compliance, and corrective action activities required under RCRA.

Florida Environmental System Today Application (FIESTA) Data Maintenance (FDM) system maintains entity, environmental interest and affiliation data for the State of Florida.

[Click this hyperlink](#) while viewing on your computer to access additional FINDS: detail in the EDR Site Report.

**ECHO:**

Envid: 1000699650  
Registry ID: 110007414388  
DFR URL: <http://echo.epa.gov/detailed-facility-report?fid=110007414388>

**DRYCLEANERS:**

Facility ID: 9500791  
Facility Type: Drycleaner  
Facility Status: CLOSED  
Facility Phone: (305)781-3561  
Owner ID: 41812  
Owner Role: PROPERTY OWNER  
Owner Name: 1990 ASSOCIATES  
Owner Contact: BARBER, KEN  
Owner Address: 5310 NW 33RD AVE  
Owner Addr2: Not reported  
Owner City,St,Zip: FORT LAUDERDALE, FL 33309  
RP Phone: (305)731-0666  
Start Date: 10/06/1995

Facility ID: 9500791  
Facility Type: Drycleaner  
Facility Status: CLOSED  
Facility Phone: (305)781-3561  
Owner ID: 39003  
Owner Role: FACILITY OWNER  
Owner Name: KHAN & KHAN INC  
Owner Contact: KHAN, MOONEER  
Owner Address: 1599 E COPANS RD  
Owner Addr2: Not reported  
Owner City,St,Zip: POMPANO BEACH, FL 33064  
RP Phone: (305)781-3561  
Start Date: 09/01/1992

Facility ID: 9500791

Map ID  
Direction  
Distance  
Elevation

MAP FINDINGS

Site

Database(s)

EDR ID Number  
EPA ID Number

**DRY CLEAN USA (Continued)**

**1000699650**

Facility Type: Drycleaner  
Facility Status: CLOSED  
Facility Phone: (305)781-3561  
Owner ID: 39003  
Owner Role: ACCOUNT OWNER  
Owner Name: KHAN & KHAN INC  
Owner Contact: KHAN, MOONEER  
Owner Address: 1599 E COPANS RD  
Owner Addr2: Not reported  
Owner City,St,Zip: POMPANO BEACH, FL 33064  
RP Phone: (305)781-3561  
Start Date: 09/01/1992

**RESP PARTY:**

District: Southeast District  
Site Id: 79881  
Project Id: 193908  
Site Status: CLOSED  
Project Manager: SMITH\_LA  
OGC Case Number: Not reported  
Initial Date Received: 09/04/1996  
Contaminants: DNRP and SED's comments forwarded to TAL for eligibility determination  
Offsite Cont Impact: Not reported  
Priority Score: Not reported  
Datum: NAD83  
Method ID: DPHO  
Feature: Not reported  
Object Of Interest: CAP\_RAP SITE  
Proximity To Object: VICIN  
Collect Username: WIERZBICKI\_P  
Collect Affiliation: Florida Department of Environmental Protection  
Collect Program Id: CR  
Collect Date: 07/06/2011  
Map Series Used: 2004\_DOQQ  
Map Source Scale: 4618  
Interpolation Scale: 4618  
Coordinate Accuracy Id: 3  
Verify Method Id: DPHO  
Verifier Username: WIERZBICKI\_P  
Verifier Affiliation: Florida Department of Environmental Protection  
Verifying Program Id: CR  
Verification Date: 07/06/2011  
Decode for District: Southeast District  
Decode for Datum: North American Datum of 1983  
Decode for Method: Digital Aerial Photography With Ground Control  
Decode for Off Site COC: Not reported  
Decode for V\_Method: Digital Aerial Photography With Ground Control  
Latitude/Longitude (deg/min/sec): 26 15 35.1229000 / 80 6 5.24640000

Count: 1 records.

ORPHAN SUMMARY

City	EDR ID	Site Name	Site Address	Zip	Database(s)
POMPANO BEACH	S113899057	D & E TIRES, INC.	110 NW 15TH ST., BAY #7	33060	SWF/LF

# GOVERNMENT RECORDS SEARCHED / DATA CURRENCY TRACKING

To maintain currency of the following federal and state databases, EDR contacts the appropriate governmental agency on a monthly or quarterly basis, as required.

**Number of Days to Update:** Provides confirmation that EDR is reporting records that have been updated within 90 days from the date the government agency made the information available to the public.

## STANDARD ENVIRONMENTAL RECORDS

### ***Federal NPL site list***

#### **NPL: National Priority List**

National Priorities List (Superfund). The NPL is a subset of CERCLIS and identifies over 1,200 sites for priority cleanup under the Superfund Program. NPL sites may encompass relatively large areas. As such, EDR provides polygon coverage for over 1,000 NPL site boundaries produced by EPA's Environmental Photographic Interpretation Center (EPIC) and regional EPA offices.

Date of Government Version: 07/17/2018	Source: EPA
Date Data Arrived at EDR: 08/09/2018	Telephone: N/A
Date Made Active in Reports: 09/07/2018	Last EDR Contact: 10/04/2018
Number of Days to Update: 29	Next Scheduled EDR Contact: 01/14/2019
	Data Release Frequency: Quarterly

#### **NPL Site Boundaries**

##### **Sources:**

EPA's Environmental Photographic Interpretation Center (EPIC)  
Telephone: 202-564-7333

EPA Region 1  
Telephone 617-918-1143

EPA Region 6  
Telephone: 214-655-6659

EPA Region 3  
Telephone 215-814-5418

EPA Region 7  
Telephone: 913-551-7247

EPA Region 4  
Telephone 404-562-8033

EPA Region 8  
Telephone: 303-312-6774

EPA Region 5  
Telephone 312-886-6686

EPA Region 9  
Telephone: 415-947-4246

EPA Region 10  
Telephone 206-553-8665

#### **Proposed NPL: Proposed National Priority List Sites**

A site that has been proposed for listing on the National Priorities List through the issuance of a proposed rule in the Federal Register. EPA then accepts public comments on the site, responds to the comments, and places on the NPL those sites that continue to meet the requirements for listing.

Date of Government Version: 07/17/2018	Source: EPA
Date Data Arrived at EDR: 08/09/2018	Telephone: N/A
Date Made Active in Reports: 09/07/2018	Last EDR Contact: 10/04/2018
Number of Days to Update: 29	Next Scheduled EDR Contact: 01/14/2019
	Data Release Frequency: Quarterly

#### **NPL LIENS: Federal Superfund Liens**

Federal Superfund Liens. Under the authority granted the USEPA by CERCLA of 1980, the USEPA has the authority to file liens against real property in order to recover remedial action expenditures or when the property owner received notification of potential liability. USEPA compiles a listing of filed notices of Superfund Liens.

## GOVERNMENT RECORDS SEARCHED / DATA CURRENCY TRACKING

Date of Government Version: 10/15/1991  
Date Data Arrived at EDR: 02/02/1994  
Date Made Active in Reports: 03/30/1994  
Number of Days to Update: 56

Source: EPA  
Telephone: 202-564-4267  
Last EDR Contact: 08/15/2011  
Next Scheduled EDR Contact: 11/28/2011  
Data Release Frequency: No Update Planned

### ***Federal Delisted NPL site list***

Delisted NPL: National Priority List Deletions

The National Oil and Hazardous Substances Pollution Contingency Plan (NCP) establishes the criteria that the EPA uses to delete sites from the NPL. In accordance with 40 CFR 300.425.(e), sites may be deleted from the NPL where no further response is appropriate.

Date of Government Version: 07/17/2018  
Date Data Arrived at EDR: 08/09/2018  
Date Made Active in Reports: 09/07/2018  
Number of Days to Update: 29

Source: EPA  
Telephone: N/A  
Last EDR Contact: 10/04/2018  
Next Scheduled EDR Contact: 01/14/2019  
Data Release Frequency: Quarterly

### ***Federal CERCLIS list***

FEDERAL FACILITY: Federal Facility Site Information listing

A listing of National Priority List (NPL) and Base Realignment and Closure (BRAC) sites found in the Comprehensive Environmental Response, Compensation and Liability Information System (CERCLIS) Database where EPA Federal Facilities Restoration and Reuse Office is involved in cleanup activities.

Date of Government Version: 11/07/2016  
Date Data Arrived at EDR: 01/05/2017  
Date Made Active in Reports: 04/07/2017  
Number of Days to Update: 92

Source: Environmental Protection Agency  
Telephone: 703-603-8704  
Last EDR Contact: 07/06/2018  
Next Scheduled EDR Contact: 10/15/2018  
Data Release Frequency: Varies

SEMS: Superfund Enterprise Management System

SEMS (Superfund Enterprise Management System) tracks hazardous waste sites, potentially hazardous waste sites, and remedial activities performed in support of EPA's Superfund Program across the United States. The list was formerly known as CERCLIS, renamed to SEMS by the EPA in 2015. The list contains data on potentially hazardous waste sites that have been reported to the USEPA by states, municipalities, private companies and private persons, pursuant to Section 103 of the Comprehensive Environmental Response, Compensation, and Liability Act (CERCLA). This dataset also contains sites which are either proposed to or on the National Priorities List (NPL) and the sites which are in the screening and assessment phase for possible inclusion on the NPL.

Date of Government Version: 07/17/2018  
Date Data Arrived at EDR: 08/09/2018  
Date Made Active in Reports: 09/07/2018  
Number of Days to Update: 29

Source: EPA  
Telephone: 800-424-9346  
Last EDR Contact: 10/04/2018  
Next Scheduled EDR Contact: 10/29/2018  
Data Release Frequency: Quarterly

### ***Federal CERCLIS NFRAP site list***

SEMS-ARCHIVE: Superfund Enterprise Management System Archive

## GOVERNMENT RECORDS SEARCHED / DATA CURRENCY TRACKING

SEMS-ARCHIVE (Superfund Enterprise Management System Archive) tracks sites that have no further interest under the Federal Superfund Program based on available information. The list was formerly known as the CERCLIS-NFRAP, renamed to SEMS ARCHIVE by the EPA in 2015. EPA may perform a minimal level of assessment work at a site while it is archived if site conditions change and/or new information becomes available. Archived sites have been removed and archived from the inventory of SEMS sites. Archived status indicates that, to the best of EPA's knowledge, assessment at a site has been completed and that EPA has determined no further steps will be taken to list the site on the National Priorities List (NPL), unless information indicates this decision was not appropriate or other considerations require a recommendation for listing at a later time. The decision does not necessarily mean that there is no hazard associated with a given site; it only means that, based upon available information, the location is not judged to be potential NPL site.

Date of Government Version: 07/17/2018	Source: EPA
Date Data Arrived at EDR: 08/09/2018	Telephone: 800-424-9346
Date Made Active in Reports: 09/07/2018	Last EDR Contact: 10/04/2018
Number of Days to Update: 29	Next Scheduled EDR Contact: 01/14/2019
	Data Release Frequency: Quarterly

### ***Federal RCRA CORRACTS facilities list***

CORRACTS: Corrective Action Report

CORRACTS identifies hazardous waste handlers with RCRA corrective action activity.

Date of Government Version: 03/01/2018	Source: EPA
Date Data Arrived at EDR: 03/28/2018	Telephone: 800-424-9346
Date Made Active in Reports: 06/22/2018	Last EDR Contact: 09/19/2018
Number of Days to Update: 86	Next Scheduled EDR Contact: 01/07/2019
	Data Release Frequency: Quarterly

### ***Federal RCRA non-CORRACTS TSD facilities list***

RCRA-TSDF: RCRA - Treatment, Storage and Disposal

RCRAInfo is EPA's comprehensive information system, providing access to data supporting the Resource Conservation and Recovery Act (RCRA) of 1976 and the Hazardous and Solid Waste Amendments (HSWA) of 1984. The database includes selective information on sites which generate, transport, store, treat and/or dispose of hazardous waste as defined by the Resource Conservation and Recovery Act (RCRA). Transporters are individuals or entities that move hazardous waste from the generator offsite to a facility that can recycle, treat, store, or dispose of the waste. TSDFs treat, store, or dispose of the waste.

Date of Government Version: 03/01/2018	Source: Environmental Protection Agency
Date Data Arrived at EDR: 03/28/2018	Telephone: (404) 562-8651
Date Made Active in Reports: 06/22/2018	Last EDR Contact: 09/19/2018
Number of Days to Update: 86	Next Scheduled EDR Contact: 01/07/2019
	Data Release Frequency: Quarterly

### ***Federal RCRA generators list***

RCRA-LQG: RCRA - Large Quantity Generators

RCRAInfo is EPA's comprehensive information system, providing access to data supporting the Resource Conservation and Recovery Act (RCRA) of 1976 and the Hazardous and Solid Waste Amendments (HSWA) of 1984. The database includes selective information on sites which generate, transport, store, treat and/or dispose of hazardous waste as defined by the Resource Conservation and Recovery Act (RCRA). Large quantity generators (LQGs) generate over 1,000 kilograms (kg) of hazardous waste, or over 1 kg of acutely hazardous waste per month.

Date of Government Version: 03/01/2018	Source: Environmental Protection Agency
Date Data Arrived at EDR: 03/28/2018	Telephone: (404) 562-8651
Date Made Active in Reports: 06/22/2018	Last EDR Contact: 09/19/2018
Number of Days to Update: 86	Next Scheduled EDR Contact: 01/07/2019
	Data Release Frequency: Quarterly

## GOVERNMENT RECORDS SEARCHED / DATA CURRENCY TRACKING

### RCRA-SQG: RCRA - Small Quantity Generators

RCRAInfo is EPA's comprehensive information system, providing access to data supporting the Resource Conservation and Recovery Act (RCRA) of 1976 and the Hazardous and Solid Waste Amendments (HSWA) of 1984. The database includes selective information on sites which generate, transport, store, treat and/or dispose of hazardous waste as defined by the Resource Conservation and Recovery Act (RCRA). Small quantity generators (SQGs) generate between 100 kg and 1,000 kg of hazardous waste per month.

Date of Government Version: 03/01/2018	Source: Environmental Protection Agency
Date Data Arrived at EDR: 03/28/2018	Telephone: (404) 562-8651
Date Made Active in Reports: 06/22/2018	Last EDR Contact: 09/19/2018
Number of Days to Update: 86	Next Scheduled EDR Contact: 01/07/2019
	Data Release Frequency: Quarterly

### RCRA-CESQG: RCRA - Conditionally Exempt Small Quantity Generators

RCRAInfo is EPA's comprehensive information system, providing access to data supporting the Resource Conservation and Recovery Act (RCRA) of 1976 and the Hazardous and Solid Waste Amendments (HSWA) of 1984. The database includes selective information on sites which generate, transport, store, treat and/or dispose of hazardous waste as defined by the Resource Conservation and Recovery Act (RCRA). Conditionally exempt small quantity generators (CESQGs) generate less than 100 kg of hazardous waste, or less than 1 kg of acutely hazardous waste per month.

Date of Government Version: 03/01/2018	Source: Environmental Protection Agency
Date Data Arrived at EDR: 03/28/2018	Telephone: (404) 562-8651
Date Made Active in Reports: 06/22/2018	Last EDR Contact: 09/19/2018
Number of Days to Update: 86	Next Scheduled EDR Contact: 01/07/2019
	Data Release Frequency: Quarterly

### ***Federal institutional controls / engineering controls registries***

#### LUCIS: Land Use Control Information System

LUCIS contains records of land use control information pertaining to the former Navy Base Realignment and Closure properties.

Date of Government Version: 05/14/2018	Source: Department of the Navy
Date Data Arrived at EDR: 05/18/2018	Telephone: 843-820-7326
Date Made Active in Reports: 07/20/2018	Last EDR Contact: 07/16/2018
Number of Days to Update: 63	Next Scheduled EDR Contact: 11/26/2018
	Data Release Frequency: Varies

#### US ENG CONTROLS: Engineering Controls Sites List

A listing of sites with engineering controls in place. Engineering controls include various forms of caps, building foundations, liners, and treatment methods to create pathway elimination for regulated substances to enter environmental media or effect human health.

Date of Government Version: 07/31/2018	Source: Environmental Protection Agency
Date Data Arrived at EDR: 08/28/2018	Telephone: 703-603-0695
Date Made Active in Reports: 09/14/2018	Last EDR Contact: 08/28/2018
Number of Days to Update: 17	Next Scheduled EDR Contact: 12/10/2018
	Data Release Frequency: Varies

#### US INST CONTROL: Sites with Institutional Controls

A listing of sites with institutional controls in place. Institutional controls include administrative measures, such as groundwater use restrictions, construction restrictions, property use restrictions, and post remediation care requirements intended to prevent exposure to contaminants remaining on site. Deed restrictions are generally required as part of the institutional controls.

Date of Government Version: 07/31/2018	Source: Environmental Protection Agency
Date Data Arrived at EDR: 08/28/2018	Telephone: 703-603-0695
Date Made Active in Reports: 09/14/2018	Last EDR Contact: 08/28/2018
Number of Days to Update: 17	Next Scheduled EDR Contact: 12/10/2018
	Data Release Frequency: Varies

# GOVERNMENT RECORDS SEARCHED / DATA CURRENCY TRACKING

## ***Federal ERNS list***

ERNS: Emergency Response Notification System

Emergency Response Notification System. ERNS records and stores information on reported releases of oil and hazardous substances.

Date of Government Version: 06/18/2018  
Date Data Arrived at EDR: 06/27/2018  
Date Made Active in Reports: 09/14/2018  
Number of Days to Update: 79

Source: National Response Center, United States Coast Guard  
Telephone: 202-267-2180  
Last EDR Contact: 09/25/2018  
Next Scheduled EDR Contact: 01/07/2019  
Data Release Frequency: Quarterly

## ***State- and tribal - equivalent CERCLIS***

SHWS: Florida's State-Funded Action Sites

State Hazardous Waste Sites. State hazardous waste site records are the states' equivalent to CERCLIS. These sites may or may not already be listed on the federal CERCLIS list. Priority sites planned for cleanup using state funds (state equivalent of Superfund) are identified along with sites where cleanup will be paid for by potentially responsible parties. Available information varies by state.

Date of Government Version: 02/01/2018  
Date Data Arrived at EDR: 02/21/2018  
Date Made Active in Reports: 04/09/2018  
Number of Days to Update: 47

Source: Department of Environmental Protection  
Telephone: 850-488-0190  
Last EDR Contact: 08/24/2018  
Next Scheduled EDR Contact: 12/03/2018  
Data Release Frequency: Semi-Annually

## ***State and tribal landfill and/or solid waste disposal site lists***

SWF/LF: Solid Waste Facility Database

Solid Waste Facilities/Landfill Sites. SWF/LF type records typically contain an inventory of solid waste disposal facilities or landfills in a particular state. Depending on the state, these may be active or inactive facilities or open dumps that failed to meet RCRA Subtitle D Section 4004 criteria for solid waste landfills or disposal sites.

Date of Government Version: 07/16/2018  
Date Data Arrived at EDR: 07/18/2018  
Date Made Active in Reports: 08/22/2018  
Number of Days to Update: 35

Source: Department of Environmental Protection  
Telephone: 850-922-7121  
Last EDR Contact: 07/18/2018  
Next Scheduled EDR Contact: 10/29/2018  
Data Release Frequency: Quarterly

## ***State and tribal leaking storage tank lists***

LUST: Petroleum Contamination Detail Report

Leaking Underground Storage Tank Incident Reports. LUST records contain an inventory of reported leaking underground storage tank incidents. Not all states maintain these records, and the information stored varies by state.

Date of Government Version: 07/02/2018  
Date Data Arrived at EDR: 08/01/2018  
Date Made Active in Reports: 08/22/2018  
Number of Days to Update: 21

Source: Department of Environmental Protection  
Telephone: 850-245-8839  
Last EDR Contact: 08/01/2018  
Next Scheduled EDR Contact: 11/12/2018  
Data Release Frequency: Quarterly

LAST: Leaking Aboveground Storage Tank Listing

The file for Leaking Aboveground Storage Tanks. Please remember STCM does not track the source of the discharge so the agency provides a list of facilities with an aboveground tank and an open discharge split by facilities with aboveground tanks only and facilities with aboveground and underground tanks.

Date of Government Version: 07/25/2018  
Date Data Arrived at EDR: 07/27/2018  
Date Made Active in Reports: 08/22/2018  
Number of Days to Update: 26

Source: Department of Environmental Protection  
Telephone: 850-245-8799  
Last EDR Contact: 07/24/2018  
Next Scheduled EDR Contact: 11/12/2018  
Data Release Frequency: Varies

## GOVERNMENT RECORDS SEARCHED / DATA CURRENCY TRACKING

INDIAN LUST R10: Leaking Underground Storage Tanks on Indian Land  
LUSTs on Indian land in Alaska, Idaho, Oregon and Washington.

Date of Government Version: 04/12/2018	Source: EPA Region 10
Date Data Arrived at EDR: 05/18/2018	Telephone: 206-553-2857
Date Made Active in Reports: 07/20/2018	Last EDR Contact: 07/27/2018
Number of Days to Update: 63	Next Scheduled EDR Contact: 11/05/2018
	Data Release Frequency: Varies

INDIAN LUST R9: Leaking Underground Storage Tanks on Indian Land  
LUSTs on Indian land in Arizona, California, New Mexico and Nevada

Date of Government Version: 04/10/2018	Source: Environmental Protection Agency
Date Data Arrived at EDR: 05/18/2018	Telephone: 415-972-3372
Date Made Active in Reports: 07/20/2018	Last EDR Contact: 07/27/2018
Number of Days to Update: 63	Next Scheduled EDR Contact: 11/05/2018
	Data Release Frequency: Varies

INDIAN LUST R7: Leaking Underground Storage Tanks on Indian Land  
LUSTs on Indian land in Iowa, Kansas, and Nebraska

Date of Government Version: 04/24/2018	Source: EPA Region 7
Date Data Arrived at EDR: 05/18/2018	Telephone: 913-551-7003
Date Made Active in Reports: 07/20/2018	Last EDR Contact: 07/27/2018
Number of Days to Update: 63	Next Scheduled EDR Contact: 11/05/2018
	Data Release Frequency: Varies

INDIAN LUST R6: Leaking Underground Storage Tanks on Indian Land  
LUSTs on Indian land in New Mexico and Oklahoma.

Date of Government Version: 04/01/2018	Source: EPA Region 6
Date Data Arrived at EDR: 05/18/2018	Telephone: 214-665-6597
Date Made Active in Reports: 07/20/2018	Last EDR Contact: 07/27/2018
Number of Days to Update: 63	Next Scheduled EDR Contact: 11/05/2018
	Data Release Frequency: Varies

INDIAN LUST R4: Leaking Underground Storage Tanks on Indian Land  
LUSTs on Indian land in Florida, Mississippi and North Carolina.

Date of Government Version: 05/08/2018	Source: EPA Region 4
Date Data Arrived at EDR: 05/18/2018	Telephone: 404-562-8677
Date Made Active in Reports: 07/20/2018	Last EDR Contact: 07/27/2018
Number of Days to Update: 63	Next Scheduled EDR Contact: 11/05/2018
	Data Release Frequency: Varies

INDIAN LUST R1: Leaking Underground Storage Tanks on Indian Land  
A listing of leaking underground storage tank locations on Indian Land.

Date of Government Version: 04/13/2018	Source: EPA Region 1
Date Data Arrived at EDR: 05/18/2018	Telephone: 617-918-1313
Date Made Active in Reports: 07/20/2018	Last EDR Contact: 07/27/2018
Number of Days to Update: 63	Next Scheduled EDR Contact: 11/05/2018
	Data Release Frequency: Varies

INDIAN LUST R5: Leaking Underground Storage Tanks on Indian Land  
Leaking underground storage tanks located on Indian Land in Michigan, Minnesota and Wisconsin.

Date of Government Version: 04/12/2018	Source: EPA, Region 5
Date Data Arrived at EDR: 05/18/2018	Telephone: 312-886-7439
Date Made Active in Reports: 07/20/2018	Last EDR Contact: 07/27/2018
Number of Days to Update: 63	Next Scheduled EDR Contact: 11/05/2018
	Data Release Frequency: Varies

## GOVERNMENT RECORDS SEARCHED / DATA CURRENCY TRACKING

### INDIAN LUST R8: Leaking Underground Storage Tanks on Indian Land

LUSTs on Indian land in Colorado, Montana, North Dakota, South Dakota, Utah and Wyoming.

Date of Government Version: 04/25/2018  
Date Data Arrived at EDR: 05/18/2018  
Date Made Active in Reports: 07/20/2018  
Number of Days to Update: 63

Source: EPA Region 8  
Telephone: 303-312-6271  
Last EDR Contact: 07/27/2018  
Next Scheduled EDR Contact: 11/05/2018  
Data Release Frequency: Varies

### **State and tribal registered storage tank lists**

#### FEMA UST: Underground Storage Tank Listing

A listing of all FEMA owned underground storage tanks.

Date of Government Version: 05/15/2017  
Date Data Arrived at EDR: 05/30/2017  
Date Made Active in Reports: 10/13/2017  
Number of Days to Update: 136

Source: FEMA  
Telephone: 202-646-5797  
Last EDR Contact: 10/10/2018  
Next Scheduled EDR Contact: 01/21/2019  
Data Release Frequency: Varies

#### FF TANKS: Federal Facilities Listing

A listing of federal facilities with storage tanks.

Date of Government Version: 09/25/2018  
Date Data Arrived at EDR: 09/27/2018  
Date Made Active in Reports: 10/02/2018  
Number of Days to Update: 5

Source: Department of Environmental Protection  
Telephone: 850-245-8250  
Last EDR Contact: 09/24/2018  
Next Scheduled EDR Contact: 01/07/2019  
Data Release Frequency: Quarterly

#### UST: Storage Tank Facility Information

Registered Underground Storage Tanks. UST's are regulated under Subtitle I of the Resource Conservation and Recovery Act (RCRA) and must be registered with the state department responsible for administering the UST program. Available information varies by state program.

Date of Government Version: 07/01/2018  
Date Data Arrived at EDR: 08/01/2018  
Date Made Active in Reports: 08/22/2018  
Number of Days to Update: 21

Source: Department of Environmental Protection  
Telephone: 850-245-8839  
Last EDR Contact: 08/01/2018  
Next Scheduled EDR Contact: 11/12/2018  
Data Release Frequency: Quarterly

#### AST: Storage Tank Facility Information

Registered Aboveground Storage Tanks.

Date of Government Version: 07/01/2018  
Date Data Arrived at EDR: 08/01/2018  
Date Made Active in Reports: 08/22/2018  
Number of Days to Update: 21

Source: Department of Environmental Protection  
Telephone: 850-245-8839  
Last EDR Contact: 08/01/2018  
Next Scheduled EDR Contact: 11/12/2018  
Data Release Frequency: Quarterly

#### INDIAN UST R8: Underground Storage Tanks on Indian Land

The Indian Underground Storage Tank (UST) database provides information about underground storage tanks on Indian land in EPA Region 8 (Colorado, Montana, North Dakota, South Dakota, Utah, Wyoming and 27 Tribal Nations).

Date of Government Version: 04/25/2018  
Date Data Arrived at EDR: 05/18/2018  
Date Made Active in Reports: 07/20/2018  
Number of Days to Update: 63

Source: EPA Region 8  
Telephone: 303-312-6137  
Last EDR Contact: 07/27/2018  
Next Scheduled EDR Contact: 11/05/2018  
Data Release Frequency: Varies

## GOVERNMENT RECORDS SEARCHED / DATA CURRENCY TRACKING

### INDIAN UST R9: Underground Storage Tanks on Indian Land

The Indian Underground Storage Tank (UST) database provides information about underground storage tanks on Indian land in EPA Region 9 (Arizona, California, Hawaii, Nevada, the Pacific Islands, and Tribal Nations).

Date of Government Version: 04/10/2018	Source: EPA Region 9
Date Data Arrived at EDR: 05/18/2018	Telephone: 415-972-3368
Date Made Active in Reports: 07/20/2018	Last EDR Contact: 07/27/2018
Number of Days to Update: 63	Next Scheduled EDR Contact: 11/05/2018
	Data Release Frequency: Varies

### INDIAN UST R7: Underground Storage Tanks on Indian Land

The Indian Underground Storage Tank (UST) database provides information about underground storage tanks on Indian land in EPA Region 7 (Iowa, Kansas, Missouri, Nebraska, and 9 Tribal Nations).

Date of Government Version: 04/24/2018	Source: EPA Region 7
Date Data Arrived at EDR: 05/18/2018	Telephone: 913-551-7003
Date Made Active in Reports: 07/20/2018	Last EDR Contact: 07/27/2018
Number of Days to Update: 63	Next Scheduled EDR Contact: 11/05/2018
	Data Release Frequency: Varies

### INDIAN UST R6: Underground Storage Tanks on Indian Land

The Indian Underground Storage Tank (UST) database provides information about underground storage tanks on Indian land in EPA Region 6 (Louisiana, Arkansas, Oklahoma, New Mexico, Texas and 65 Tribes).

Date of Government Version: 04/01/2018	Source: EPA Region 6
Date Data Arrived at EDR: 05/18/2018	Telephone: 214-665-7591
Date Made Active in Reports: 07/20/2018	Last EDR Contact: 07/27/2018
Number of Days to Update: 63	Next Scheduled EDR Contact: 11/05/2018
	Data Release Frequency: Varies

### INDIAN UST R5: Underground Storage Tanks on Indian Land

The Indian Underground Storage Tank (UST) database provides information about underground storage tanks on Indian land in EPA Region 5 (Michigan, Minnesota and Wisconsin and Tribal Nations).

Date of Government Version: 04/12/2018	Source: EPA Region 5
Date Data Arrived at EDR: 05/18/2018	Telephone: 312-886-6136
Date Made Active in Reports: 07/20/2018	Last EDR Contact: 07/27/2018
Number of Days to Update: 63	Next Scheduled EDR Contact: 11/05/2018
	Data Release Frequency: Varies

### INDIAN UST R1: Underground Storage Tanks on Indian Land

The Indian Underground Storage Tank (UST) database provides information about underground storage tanks on Indian land in EPA Region 1 (Connecticut, Maine, Massachusetts, New Hampshire, Rhode Island, Vermont and ten Tribal Nations).

Date of Government Version: 04/13/2018	Source: EPA, Region 1
Date Data Arrived at EDR: 05/18/2018	Telephone: 617-918-1313
Date Made Active in Reports: 07/20/2018	Last EDR Contact: 07/27/2018
Number of Days to Update: 63	Next Scheduled EDR Contact: 11/05/2018
	Data Release Frequency: Varies

### INDIAN UST R4: Underground Storage Tanks on Indian Land

The Indian Underground Storage Tank (UST) database provides information about underground storage tanks on Indian land in EPA Region 4 (Alabama, Florida, Georgia, Kentucky, Mississippi, North Carolina, South Carolina, Tennessee and Tribal Nations)

Date of Government Version: 05/08/2018	Source: EPA Region 4
Date Data Arrived at EDR: 05/18/2018	Telephone: 404-562-9424
Date Made Active in Reports: 07/20/2018	Last EDR Contact: 07/27/2018
Number of Days to Update: 63	Next Scheduled EDR Contact: 11/05/2018
	Data Release Frequency: Varies

## GOVERNMENT RECORDS SEARCHED / DATA CURRENCY TRACKING

### INDIAN UST R10: Underground Storage Tanks on Indian Land

The Indian Underground Storage Tank (UST) database provides information about underground storage tanks on Indian land in EPA Region 10 (Alaska, Idaho, Oregon, Washington, and Tribal Nations).

Date of Government Version: 04/12/2018	Source: EPA Region 10
Date Data Arrived at EDR: 05/18/2018	Telephone: 206-553-2857
Date Made Active in Reports: 07/20/2018	Last EDR Contact: 07/27/2018
Number of Days to Update: 63	Next Scheduled EDR Contact: 11/05/2018
	Data Release Frequency: Varies

### TANKS: Storage Tank Facility List

This listing includes storage tank facilities that do not have tank information. The tanks have either been closed or removed from the site, but the facilities were still registered at some point in history.

Date of Government Version: 07/01/2018	Source: Department of Environmental Protection
Date Data Arrived at EDR: 08/01/2018	Telephone: 850-245-8841
Date Made Active in Reports: 08/22/2018	Last EDR Contact: 08/01/2018
Number of Days to Update: 21	Next Scheduled EDR Contact: 11/12/2018
	Data Release Frequency: Quarterly

### ***State and tribal institutional control / engineering control registries***

#### ENG CONTROLS: Institutional Controls Registry

The registry is a database of all contaminated sites in the state of Florida which are subject to engineering controls. Engineering Controls encompass a variety of engineered remedies to contain and/or reduce contamination, and/or physical barriers intended to limit access to property. ECs include fences, signs, guards, landfill caps, provision of potable water, slurry walls, sheet pile (vertical caps), pumping and treatment of groundwater, monitoring wells, and vapor extraction systems.

Date of Government Version: 06/30/2018	Source: Department of Environmental Protection
Date Data Arrived at EDR: 07/05/2018	Telephone: 850-245-8927
Date Made Active in Reports: 07/12/2018	Last EDR Contact: 10/02/2018
Number of Days to Update: 7	Next Scheduled EDR Contact: 01/14/2019
	Data Release Frequency: Semi-Annually

#### Inst Control: Institutional Controls Registry

The registry is a database of all contaminated sites in the state of Florida which are subject to institutional and engineering controls.

Date of Government Version: 04/02/2018	Source: Department of Environmental Protection
Date Data Arrived at EDR: 04/04/2018	Telephone: 850-245-8927
Date Made Active in Reports: 04/24/2018	Last EDR Contact: 10/02/2018
Number of Days to Update: 20	Next Scheduled EDR Contact: 07/16/2018
	Data Release Frequency: Semi-Annually

### ***State and tribal voluntary cleanup sites***

#### INDIAN VCP R1: Voluntary Cleanup Priority Listing

A listing of voluntary cleanup priority sites located on Indian Land located in Region 1.

Date of Government Version: 07/27/2015	Source: EPA, Region 1
Date Data Arrived at EDR: 09/29/2015	Telephone: 617-918-1102
Date Made Active in Reports: 02/18/2016	Last EDR Contact: 09/24/2018
Number of Days to Update: 142	Next Scheduled EDR Contact: 01/07/2019
	Data Release Frequency: Varies

#### INDIAN VCP R7: Voluntary Cleanup Priority Listing

A listing of voluntary cleanup priority sites located on Indian Land located in Region 7.

## GOVERNMENT RECORDS SEARCHED / DATA CURRENCY TRACKING

Date of Government Version: 03/20/2008  
Date Data Arrived at EDR: 04/22/2008  
Date Made Active in Reports: 05/19/2008  
Number of Days to Update: 27

Source: EPA, Region 7  
Telephone: 913-551-7365  
Last EDR Contact: 04/20/2009  
Next Scheduled EDR Contact: 07/20/2009  
Data Release Frequency: Varies

### VCP: Voluntary Cleanup Sites

Listing of closed and active voluntary cleanup sites.

Date of Government Version: 08/29/2018  
Date Data Arrived at EDR: 09/04/2018  
Date Made Active in Reports: 09/21/2018  
Number of Days to Update: 17

Source: Department of Environmental Protection  
Telephone: 850-245-8705  
Last EDR Contact: 08/29/2018  
Next Scheduled EDR Contact: 12/03/2018  
Data Release Frequency: Varies

### State and tribal Brownfields sites

#### BROWNFIELDS: Brownfields Sites Database

Brownfields are defined by the Florida Department of Environmental Protection (FDEP) as abandoned, idled, or underused industrial and commercial facilities where expansion or redevelopment is complicated by real or perceived environmental contamination.

Date of Government Version: 04/06/2018  
Date Data Arrived at EDR: 07/05/2018  
Date Made Active in Reports: 07/09/2018  
Number of Days to Update: 4

Source: Department of Environmental Protection  
Telephone: 850-245-8927  
Last EDR Contact: 10/02/2018  
Next Scheduled EDR Contact: 01/14/2019  
Data Release Frequency: Semi-Annually

#### BSRA: Brownfield Site Rehabilitation Agreements Listing

The BSRA provides DEP and the public assurance that site rehabilitation will be conducted in accordance with Florida Statutes and DEP's Contaminated Site Cleanup Criteria rule. In addition, the BSRA provides limited liability protection for the voluntary responsible party. The BSRA contains various commitments by the voluntary responsible party, including milestones for completion of site rehabilitation tasks and submittal of technical reports and plans. It also contains a commitment by DEP to review technical reports according to an agreed upon schedule. Only those brownfield sites with an executed BSRA are eligible to apply for a voluntary cleanup tax credit incentive pursuant to Section 376.30781, Florida Statutes.

Date of Government Version: 04/25/2018  
Date Data Arrived at EDR: 07/05/2018  
Date Made Active in Reports: 07/09/2018  
Number of Days to Update: 4

Source: Department of Environmental Protection  
Telephone: 850-245-8934  
Last EDR Contact: 10/02/2018  
Next Scheduled EDR Contact: 01/14/2019  
Data Release Frequency: Varies

#### BROWNFIELDS AREAS: Brownfields Areas Database

A "brownfield area" means a contiguous area of one or more brownfield sites, some of which may not be contaminated, that has been designated as such by a local government resolution. Such areas may include all or portions of community redevelopment areas, enterprise zones, empowerment zones, other such designated economically deprived communities and areas, and Environmental Protection Agency (EPA) designated brownfield pilot projects. This layer provides a polygon representation of the boundaries of these designated Brownfield Areas in Florida.

Date of Government Version: 02/28/2018  
Date Data Arrived at EDR: 04/04/2018  
Date Made Active in Reports: 04/30/2018  
Number of Days to Update: 26

Source: Department of Environmental Protection  
Telephone: 850-245-8934  
Last EDR Contact: 10/02/2018  
Next Scheduled EDR Contact: 01/14/2019  
Data Release Frequency: Quarterly

### ADDITIONAL ENVIRONMENTAL RECORDS

#### **Local Brownfield lists**

## GOVERNMENT RECORDS SEARCHED / DATA CURRENCY TRACKING

### US BROWNFIELDS: A Listing of Brownfields Sites

Brownfields are real property, the expansion, redevelopment, or reuse of which may be complicated by the presence or potential presence of a hazardous substance, pollutant, or contaminant. Cleaning up and reinvesting in these properties takes development pressures off of undeveloped, open land, and both improves and protects the environment. Assessment, Cleanup and Redevelopment Exchange System (ACRES) stores information reported by EPA Brownfields grant recipients on brownfields properties assessed or cleaned up with grant funding as well as information on Targeted Brownfields Assessments performed by EPA Regions. A listing of ACRES Brownfield sites is obtained from Cleanups in My Community. Cleanups in My Community provides information on Brownfields properties for which information is reported back to EPA, as well as areas served by Brownfields grant programs.

Date of Government Version: 06/18/2018	Source: Environmental Protection Agency
Date Data Arrived at EDR: 06/20/2018	Telephone: 202-566-2777
Date Made Active in Reports: 09/14/2018	Last EDR Contact: 09/18/2018
Number of Days to Update: 86	Next Scheduled EDR Contact: 12/31/2018
	Data Release Frequency: Semi-Annually

### Local Lists of Landfill / Solid Waste Disposal Sites

#### SWRCY: Recycling Centers

A listing of recycling centers located in the state of Florida.

Date of Government Version: 01/10/2018	Source: Department of Environmental Protection
Date Data Arrived at EDR: 02/16/2018	Telephone: 850-245-8718
Date Made Active in Reports: 04/09/2018	Last EDR Contact: 07/20/2018
Number of Days to Update: 52	Next Scheduled EDR Contact: 10/29/2018
	Data Release Frequency: Varies

#### INDIAN ODI: Report on the Status of Open Dumps on Indian Lands

Location of open dumps on Indian land.

Date of Government Version: 12/31/1998	Source: Environmental Protection Agency
Date Data Arrived at EDR: 12/03/2007	Telephone: 703-308-8245
Date Made Active in Reports: 01/24/2008	Last EDR Contact: 07/30/2018
Number of Days to Update: 52	Next Scheduled EDR Contact: 11/12/2018
	Data Release Frequency: Varies

#### DEBRIS REGION 9: Torres Martinez Reservation Illegal Dump Site Locations

A listing of illegal dump sites location on the Torres Martinez Indian Reservation located in eastern Riverside County and northern Imperial County, California.

Date of Government Version: 01/12/2009	Source: EPA, Region 9
Date Data Arrived at EDR: 05/07/2009	Telephone: 415-947-4219
Date Made Active in Reports: 09/21/2009	Last EDR Contact: 07/17/2018
Number of Days to Update: 137	Next Scheduled EDR Contact: 11/05/2018
	Data Release Frequency: No Update Planned

#### ODI: Open Dump Inventory

An open dump is defined as a disposal facility that does not comply with one or more of the Part 257 or Part 258 Subtitle D Criteria.

Date of Government Version: 06/30/1985	Source: Environmental Protection Agency
Date Data Arrived at EDR: 08/09/2004	Telephone: 800-424-9346
Date Made Active in Reports: 09/17/2004	Last EDR Contact: 06/09/2004
Number of Days to Update: 39	Next Scheduled EDR Contact: N/A
	Data Release Frequency: No Update Planned

#### IHS OPEN DUMPS: Open Dumps on Indian Land

A listing of all open dumps located on Indian Land in the United States.

## GOVERNMENT RECORDS SEARCHED / DATA CURRENCY TRACKING

Date of Government Version: 04/01/2014  
Date Data Arrived at EDR: 08/06/2014  
Date Made Active in Reports: 01/29/2015  
Number of Days to Update: 176

Source: Department of Health & Human Services, Indian Health Service  
Telephone: 301-443-1452  
Last EDR Contact: 08/03/2018  
Next Scheduled EDR Contact: 11/12/2018  
Data Release Frequency: Varies

### **Local Lists of Hazardous waste / Contaminated Sites**

#### **US HIST CDL: National Clandestine Laboratory Register**

A listing of clandestine drug lab locations that have been removed from the DEAs National Clandestine Laboratory Register.

Date of Government Version: 05/18/2018  
Date Data Arrived at EDR: 06/20/2018  
Date Made Active in Reports: 09/14/2018  
Number of Days to Update: 86

Source: Drug Enforcement Administration  
Telephone: 202-307-1000  
Last EDR Contact: 08/28/2018  
Next Scheduled EDR Contact: 12/10/2018  
Data Release Frequency: No Update Planned

#### **PRIORITYCLEANERS: Priority Ranking List**

The Florida Legislature has established a state-funded program to cleanup properties that are contaminated as a result of the operations of a drycleaning facility.

Date of Government Version: 07/10/2018  
Date Data Arrived at EDR: 08/10/2018  
Date Made Active in Reports: 08/22/2018  
Number of Days to Update: 12

Source: Department of Environmental Protection  
Telephone: 850-245-8927  
Last EDR Contact: 08/10/2018  
Next Scheduled EDR Contact: 11/26/2018  
Data Release Frequency: Varies

#### **FL SITES: Sites List**

This summary status report was developed from a number of lists including the Eckhardt list, the Moffit list, the EPA Hazardous Waste Sites list, EPA's Emergency & Remedial Response information System list (RCRA Section 3012) & existing department lists such as the obsolete uncontrolled Hazardous Waste Sites list. This list is no longer updated.

Date of Government Version: 12/31/1989  
Date Data Arrived at EDR: 05/09/1994  
Date Made Active in Reports: 08/04/1994  
Number of Days to Update: 87

Source: Department of Environmental Protection  
Telephone: 850-245-8705  
Last EDR Contact: 03/24/1994  
Next Scheduled EDR Contact: N/A  
Data Release Frequency: No Update Planned

#### **US CDL: Clandestine Drug Labs**

A listing of clandestine drug lab locations. The U.S. Department of Justice ("the Department") provides this web site as a public service. It contains addresses of some locations where law enforcement agencies reported they found chemicals or other items that indicated the presence of either clandestine drug laboratories or dumpsites. In most cases, the source of the entries is not the Department, and the Department has not verified the entry and does not guarantee its accuracy. Members of the public must verify the accuracy of all entries by, for example, contacting local law enforcement and local health departments.

Date of Government Version: 05/18/2018  
Date Data Arrived at EDR: 06/20/2018  
Date Made Active in Reports: 09/14/2018  
Number of Days to Update: 86

Source: Drug Enforcement Administration  
Telephone: 202-307-1000  
Last EDR Contact: 08/28/2018  
Next Scheduled EDR Contact: 12/10/2018  
Data Release Frequency: Quarterly

### **Local Land Records**

#### **LIENS 2: CERCLA Lien Information**

A Federal CERCLA ('Superfund') lien can exist by operation of law at any site or property at which EPA has spent Superfund monies. These monies are spent to investigate and address releases and threatened releases of contamination. CERCLIS provides information as to the identity of these sites and properties.

## GOVERNMENT RECORDS SEARCHED / DATA CURRENCY TRACKING

Date of Government Version: 07/17/2018  
Date Data Arrived at EDR: 08/09/2018  
Date Made Active in Reports: 10/05/2018  
Number of Days to Update: 57

Source: Environmental Protection Agency  
Telephone: 202-564-6023  
Last EDR Contact: 10/04/2018  
Next Scheduled EDR Contact: 01/14/2019  
Data Release Frequency: Semi-Annually

### **Records of Emergency Release Reports**

#### **HMIRS: Hazardous Materials Information Reporting System**

Hazardous Materials Incident Report System. HMIRS contains hazardous material spill incidents reported to DOT.

Date of Government Version: 03/26/2018  
Date Data Arrived at EDR: 03/27/2018  
Date Made Active in Reports: 06/08/2018  
Number of Days to Update: 73

Source: U.S. Department of Transportation  
Telephone: 202-366-4555  
Last EDR Contact: 09/25/2018  
Next Scheduled EDR Contact: 01/07/2019  
Data Release Frequency: Quarterly

#### **SPILLS: Oil and Hazardous Materials Incidents**

Statewide oil and hazardous materials inland incidents.

Date of Government Version: 07/06/2018  
Date Data Arrived at EDR: 07/10/2018  
Date Made Active in Reports: 08/22/2018  
Number of Days to Update: 43

Source: Department of Environmental Protection  
Telephone: 850-245-2010  
Last EDR Contact: 10/05/2018  
Next Scheduled EDR Contact: 01/21/2019  
Data Release Frequency: Semi-Annually

#### **SPILLS 90: SPILLS90 data from FirstSearch**

Spills 90 includes those spill and release records available exclusively from FirstSearch databases. Typically, they may include chemical, oil and/or hazardous substance spills recorded after 1990. Duplicate records that are already included in EDR incident and release records are not included in Spills 90.

Date of Government Version: 12/10/2012  
Date Data Arrived at EDR: 01/03/2013  
Date Made Active in Reports: 03/04/2013  
Number of Days to Update: 60

Source: FirstSearch  
Telephone: N/A  
Last EDR Contact: 01/03/2013  
Next Scheduled EDR Contact: N/A  
Data Release Frequency: No Update Planned

#### **SPILLS 80: SPILLS80 data from FirstSearch**

Spills 80 includes those spill and release records available from FirstSearch databases prior to 1990. Typically, they may include chemical, oil and/or hazardous substance spills recorded before 1990. Duplicate records that are already included in EDR incident and release records are not included in Spills 80.

Date of Government Version: 09/01/2001  
Date Data Arrived at EDR: 01/03/2013  
Date Made Active in Reports: 03/06/2013  
Number of Days to Update: 62

Source: FirstSearch  
Telephone: N/A  
Last EDR Contact: 01/03/2013  
Next Scheduled EDR Contact: N/A  
Data Release Frequency: No Update Planned

### **Other Ascertainable Records**

#### **RCRA NonGen / NLR: RCRA - Non Generators / No Longer Regulated**

RCRAInfo is EPA's comprehensive information system, providing access to data supporting the Resource Conservation and Recovery Act (RCRA) of 1976 and the Hazardous and Solid Waste Amendments (HSWA) of 1984. The database includes selective information on sites which generate, transport, store, treat and/or dispose of hazardous waste as defined by the Resource Conservation and Recovery Act (RCRA). Non-Generators do not presently generate hazardous waste.

Date of Government Version: 03/01/2018  
Date Data Arrived at EDR: 03/28/2018  
Date Made Active in Reports: 06/22/2018  
Number of Days to Update: 86

Source: Environmental Protection Agency  
Telephone: (404) 562-8651  
Last EDR Contact: 09/19/2018  
Next Scheduled EDR Contact: 01/07/2019  
Data Release Frequency: Quarterly

## GOVERNMENT RECORDS SEARCHED / DATA CURRENCY TRACKING

### FUDS: Formerly Used Defense Sites

The listing includes locations of Formerly Used Defense Sites properties where the US Army Corps of Engineers is actively working or will take necessary cleanup actions.

Date of Government Version: 01/31/2015	Source: U.S. Army Corps of Engineers
Date Data Arrived at EDR: 07/08/2015	Telephone: 202-528-4285
Date Made Active in Reports: 10/13/2015	Last EDR Contact: 08/24/2018
Number of Days to Update: 97	Next Scheduled EDR Contact: 12/03/2018
	Data Release Frequency: Varies

### DOD: Department of Defense Sites

This data set consists of federally owned or administered lands, administered by the Department of Defense, that have any area equal to or greater than 640 acres of the United States, Puerto Rico, and the U.S. Virgin Islands.

Date of Government Version: 12/31/2005	Source: USGS
Date Data Arrived at EDR: 11/10/2006	Telephone: 888-275-8747
Date Made Active in Reports: 01/11/2007	Last EDR Contact: 10/12/2018
Number of Days to Update: 62	Next Scheduled EDR Contact: 01/21/2019
	Data Release Frequency: Semi-Annually

### FEDLAND: Federal and Indian Lands

Federally and Indian administrated lands of the United States. Lands included are administrated by: Army Corps of Engineers, Bureau of Reclamation, National Wild and Scenic River, National Wildlife Refuge, Public Domain Land, Wilderness, Wilderness Study Area, Wildlife Management Area, Bureau of Indian Affairs, Bureau of Land Management, Department of Justice, Forest Service, Fish and Wildlife Service, National Park Service.

Date of Government Version: 12/31/2005	Source: U.S. Geological Survey
Date Data Arrived at EDR: 02/06/2006	Telephone: 888-275-8747
Date Made Active in Reports: 01/11/2007	Last EDR Contact: 10/12/2018
Number of Days to Update: 339	Next Scheduled EDR Contact: 01/21/2019
	Data Release Frequency: N/A

### SCRD DRYCLEANERS: State Coalition for Remediation of Drycleaners Listing

The State Coalition for Remediation of Drycleaners was established in 1998, with support from the U.S. EPA Office of Superfund Remediation and Technology Innovation. It is comprised of representatives of states with established drycleaner remediation programs. Currently the member states are Alabama, Connecticut, Florida, Illinois, Kansas, Minnesota, Missouri, North Carolina, Oregon, South Carolina, Tennessee, Texas, and Wisconsin.

Date of Government Version: 01/01/2017	Source: Environmental Protection Agency
Date Data Arrived at EDR: 02/03/2017	Telephone: 615-532-8599
Date Made Active in Reports: 04/07/2017	Last EDR Contact: 08/17/2018
Number of Days to Update: 63	Next Scheduled EDR Contact: 11/26/2018
	Data Release Frequency: Varies

### US FIN ASSUR: Financial Assurance Information

All owners and operators of facilities that treat, store, or dispose of hazardous waste are required to provide proof that they will have sufficient funds to pay for the clean up, closure, and post-closure care of their facilities.

Date of Government Version: 05/31/2018	Source: Environmental Protection Agency
Date Data Arrived at EDR: 06/27/2018	Telephone: 202-566-1917
Date Made Active in Reports: 10/05/2018	Last EDR Contact: 09/25/2018
Number of Days to Update: 100	Next Scheduled EDR Contact: 01/07/2019
	Data Release Frequency: Quarterly

### EPA WATCH LIST: EPA WATCH LIST

EPA maintains a "Watch List" to facilitate dialogue between EPA, state and local environmental agencies on enforcement matters relating to facilities with alleged violations identified as either significant or high priority. Being on the Watch List does not mean that the facility has actually violated the law only that an investigation by EPA or a state or local environmental agency has led those organizations to allege that an unproven violation has in fact occurred. Being on the Watch List does not represent a higher level of concern regarding the alleged violations that were detected, but instead indicates cases requiring additional dialogue between EPA, state and local agencies - primarily because of the length of time the alleged violation has gone unaddressed or unresolved.

## GOVERNMENT RECORDS SEARCHED / DATA CURRENCY TRACKING

Date of Government Version: 08/30/2013  
Date Data Arrived at EDR: 03/21/2014  
Date Made Active in Reports: 06/17/2014  
Number of Days to Update: 88

Source: Environmental Protection Agency  
Telephone: 617-520-3000  
Last EDR Contact: 08/03/2018  
Next Scheduled EDR Contact: 11/19/2018  
Data Release Frequency: Quarterly

### 2020 COR ACTION: 2020 Corrective Action Program List

The EPA has set ambitious goals for the RCRA Corrective Action program by creating the 2020 Corrective Action Universe. This RCRA cleanup baseline includes facilities expected to need corrective action. The 2020 universe contains a wide variety of sites. Some properties are heavily contaminated while others were contaminated but have since been cleaned up. Still others have not been fully investigated yet, and may require little or no remediation. Inclusion in the 2020 Universe does not necessarily imply failure on the part of a facility to meet its RCRA obligations.

Date of Government Version: 09/30/2017  
Date Data Arrived at EDR: 05/08/2018  
Date Made Active in Reports: 07/20/2018  
Number of Days to Update: 73

Source: Environmental Protection Agency  
Telephone: 703-308-4044  
Last EDR Contact: 08/10/2018  
Next Scheduled EDR Contact: 11/19/2018  
Data Release Frequency: Varies

### TSCA: Toxic Substances Control Act

Toxic Substances Control Act. TSCA identifies manufacturers and importers of chemical substances included on the TSCA Chemical Substance Inventory list. It includes data on the production volume of these substances by plant site.

Date of Government Version: 12/31/2016  
Date Data Arrived at EDR: 06/21/2017  
Date Made Active in Reports: 01/05/2018  
Number of Days to Update: 198

Source: EPA  
Telephone: 202-260-5521  
Last EDR Contact: 09/21/2018  
Next Scheduled EDR Contact: 12/31/2018  
Data Release Frequency: Every 4 Years

### TRIS: Toxic Chemical Release Inventory System

Toxic Release Inventory System. TRIS identifies facilities which release toxic chemicals to the air, water and land in reportable quantities under SARA Title III Section 313.

Date of Government Version: 12/31/2016  
Date Data Arrived at EDR: 01/10/2018  
Date Made Active in Reports: 01/12/2018  
Number of Days to Update: 2

Source: EPA  
Telephone: 202-566-0250  
Last EDR Contact: 08/24/2018  
Next Scheduled EDR Contact: 12/03/2018  
Data Release Frequency: Annually

### SSTS: Section 7 Tracking Systems

Section 7 of the Federal Insecticide, Fungicide and Rodenticide Act, as amended (92 Stat. 829) requires all registered pesticide-producing establishments to submit a report to the Environmental Protection Agency by March 1st each year. Each establishment must report the types and amounts of pesticides, active ingredients and devices being produced, and those having been produced and sold or distributed in the past year.

Date of Government Version: 12/31/2009  
Date Data Arrived at EDR: 12/10/2010  
Date Made Active in Reports: 02/25/2011  
Number of Days to Update: 77

Source: EPA  
Telephone: 202-564-4203  
Last EDR Contact: 07/27/2018  
Next Scheduled EDR Contact: 11/05/2018  
Data Release Frequency: Annually

### ROD: Records Of Decision

Record of Decision. ROD documents mandate a permanent remedy at an NPL (Superfund) site containing technical and health information to aid in the cleanup.

Date of Government Version: 07/17/2018  
Date Data Arrived at EDR: 08/09/2018  
Date Made Active in Reports: 10/05/2018  
Number of Days to Update: 57

Source: EPA  
Telephone: 703-416-0223  
Last EDR Contact: 10/04/2018  
Next Scheduled EDR Contact: 12/17/2018  
Data Release Frequency: Annually

## GOVERNMENT RECORDS SEARCHED / DATA CURRENCY TRACKING

### RMP: Risk Management Plans

When Congress passed the Clean Air Act Amendments of 1990, it required EPA to publish regulations and guidance for chemical accident prevention at facilities using extremely hazardous substances. The Risk Management Program Rule (RMP Rule) was written to implement Section 112(r) of these amendments. The rule, which built upon existing industry codes and standards, requires companies of all sizes that use certain flammable and toxic substances to develop a Risk Management Program, which includes a(n): Hazard assessment that details the potential effects of an accidental release, an accident history of the last five years, and an evaluation of worst-case and alternative accidental releases; Prevention program that includes safety precautions and maintenance, monitoring, and employee training measures; and Emergency response program that spells out emergency health care, employee training measures and procedures for informing the public and response agencies (e.g the fire department) should an accident occur.

Date of Government Version: 08/01/2018	Source: Environmental Protection Agency
Date Data Arrived at EDR: 08/22/2018	Telephone: 202-564-8600
Date Made Active in Reports: 10/05/2018	Last EDR Contact: 07/20/2018
Number of Days to Update: 44	Next Scheduled EDR Contact: 11/05/2018
	Data Release Frequency: Varies

### RAATS: RCRA Administrative Action Tracking System

RCRA Administration Action Tracking System. RAATS contains records based on enforcement actions issued under RCRA pertaining to major violators and includes administrative and civil actions brought by the EPA. For administration actions after September 30, 1995, data entry in the RAATS database was discontinued. EPA will retain a copy of the database for historical records. It was necessary to terminate RAATS because a decrease in agency resources made it impossible to continue to update the information contained in the database.

Date of Government Version: 04/17/1995	Source: EPA
Date Data Arrived at EDR: 07/03/1995	Telephone: 202-564-4104
Date Made Active in Reports: 08/07/1995	Last EDR Contact: 06/02/2008
Number of Days to Update: 35	Next Scheduled EDR Contact: 09/01/2008
	Data Release Frequency: No Update Planned

### PRP: Potentially Responsible Parties

A listing of verified Potentially Responsible Parties

Date of Government Version: 10/25/2013	Source: EPA
Date Data Arrived at EDR: 10/17/2014	Telephone: 202-564-6023
Date Made Active in Reports: 10/20/2014	Last EDR Contact: 10/04/2018
Number of Days to Update: 3	Next Scheduled EDR Contact: 11/19/2018
	Data Release Frequency: Quarterly

### PADS: PCB Activity Database System

PCB Activity Database. PADS Identifies generators, transporters, commercial storers and/or brokers and disposers of PCB's who are required to notify the EPA of such activities.

Date of Government Version: 06/01/2017	Source: EPA
Date Data Arrived at EDR: 06/09/2017	Telephone: 202-566-0500
Date Made Active in Reports: 10/13/2017	Last EDR Contact: 10/11/2018
Number of Days to Update: 126	Next Scheduled EDR Contact: 01/21/2019
	Data Release Frequency: Annually

### ICIS: Integrated Compliance Information System

The Integrated Compliance Information System (ICIS) supports the information needs of the national enforcement and compliance program as well as the unique needs of the National Pollutant Discharge Elimination System (NPDES) program.

Date of Government Version: 11/18/2016	Source: Environmental Protection Agency
Date Data Arrived at EDR: 11/23/2016	Telephone: 202-564-2501
Date Made Active in Reports: 02/10/2017	Last EDR Contact: 10/09/2018
Number of Days to Update: 79	Next Scheduled EDR Contact: 01/21/2019
	Data Release Frequency: Quarterly

## GOVERNMENT RECORDS SEARCHED / DATA CURRENCY TRACKING

### FTTS: FIFRA/ TSCA Tracking System - FIFRA (Federal Insecticide, Fungicide, & Rodenticide Act)/TSCA (Toxic Substances Control Act)

FTTS tracks administrative cases and pesticide enforcement actions and compliance activities related to FIFRA, TSCA and EPCRA (Emergency Planning and Community Right-to-Know Act). To maintain currency, EDR contacts the Agency on a quarterly basis.

Date of Government Version: 04/09/2009  
Date Data Arrived at EDR: 04/16/2009  
Date Made Active in Reports: 05/11/2009  
Number of Days to Update: 25

Source: EPA/Office of Prevention, Pesticides and Toxic Substances  
Telephone: 202-566-1667  
Last EDR Contact: 08/18/2017  
Next Scheduled EDR Contact: 12/04/2017  
Data Release Frequency: Quarterly

### FTTS INSP: FIFRA/ TSCA Tracking System - FIFRA (Federal Insecticide, Fungicide, & Rodenticide Act)/TSCA (Toxic Substances Control Act)

A listing of FIFRA/TSCA Tracking System (FTTS) inspections and enforcements.

Date of Government Version: 04/09/2009  
Date Data Arrived at EDR: 04/16/2009  
Date Made Active in Reports: 05/11/2009  
Number of Days to Update: 25

Source: EPA  
Telephone: 202-566-1667  
Last EDR Contact: 08/18/2017  
Next Scheduled EDR Contact: 12/04/2017  
Data Release Frequency: Quarterly

### MLTS: Material Licensing Tracking System

MLTS is maintained by the Nuclear Regulatory Commission and contains a list of approximately 8,100 sites which possess or use radioactive materials and which are subject to NRC licensing requirements. To maintain currency, EDR contacts the Agency on a quarterly basis.

Date of Government Version: 08/30/2016  
Date Data Arrived at EDR: 09/08/2016  
Date Made Active in Reports: 10/21/2016  
Number of Days to Update: 43

Source: Nuclear Regulatory Commission  
Telephone: 301-415-7169  
Last EDR Contact: 09/28/2018  
Next Scheduled EDR Contact: 11/05/2018  
Data Release Frequency: Quarterly

### COAL ASH DOE: Steam-Electric Plant Operation Data

A listing of power plants that store ash in surface ponds.

Date of Government Version: 12/31/2005  
Date Data Arrived at EDR: 08/07/2009  
Date Made Active in Reports: 10/22/2009  
Number of Days to Update: 76

Source: Department of Energy  
Telephone: 202-586-8719  
Last EDR Contact: 09/07/2018  
Next Scheduled EDR Contact: 12/17/2018  
Data Release Frequency: Varies

### COAL ASH EPA: Coal Combustion Residues Surface Impoundments List

A listing of coal combustion residues surface impoundments with high hazard potential ratings.

Date of Government Version: 07/01/2014  
Date Data Arrived at EDR: 09/10/2014  
Date Made Active in Reports: 10/20/2014  
Number of Days to Update: 40

Source: Environmental Protection Agency  
Telephone: N/A  
Last EDR Contact: 09/04/2018  
Next Scheduled EDR Contact: 12/17/2018  
Data Release Frequency: Varies

### PCB TRANSFORMER: PCB Transformer Registration Database

The database of PCB transformer registrations that includes all PCB registration submittals.

Date of Government Version: 05/24/2017  
Date Data Arrived at EDR: 11/30/2017  
Date Made Active in Reports: 12/15/2017  
Number of Days to Update: 15

Source: Environmental Protection Agency  
Telephone: 202-566-0517  
Last EDR Contact: 07/27/2018  
Next Scheduled EDR Contact: 11/05/2018  
Data Release Frequency: Varies

### RADINFO: Radiation Information Database

The Radiation Information Database (RADINFO) contains information about facilities that are regulated by U.S. Environmental Protection Agency (EPA) regulations for radiation and radioactivity.

## GOVERNMENT RECORDS SEARCHED / DATA CURRENCY TRACKING

Date of Government Version: 07/02/2018  
Date Data Arrived at EDR: 07/05/2018  
Date Made Active in Reports: 10/05/2018  
Number of Days to Update: 92

Source: Environmental Protection Agency  
Telephone: 202-343-9775  
Last EDR Contact: 10/03/2018  
Next Scheduled EDR Contact: 01/14/2019  
Data Release Frequency: Quarterly

### HIST FTTS: FIFRA/TSCA Tracking System Administrative Case Listing

A complete administrative case listing from the FIFRA/TSCA Tracking System (FTTS) for all ten EPA regions. The information was obtained from the National Compliance Database (NCDB). NCDB supports the implementation of FIFRA (Federal Insecticide, Fungicide, and Rodenticide Act) and TSCA (Toxic Substances Control Act). Some EPA regions are now closing out records. Because of that, and the fact that some EPA regions are not providing EPA Headquarters with updated records, it was decided to create a HIST FTTS database. It included records that may not be included in the newer FTTS database updates. This database is no longer updated.

Date of Government Version: 10/19/2006  
Date Data Arrived at EDR: 03/01/2007  
Date Made Active in Reports: 04/10/2007  
Number of Days to Update: 40

Source: Environmental Protection Agency  
Telephone: 202-564-2501  
Last EDR Contact: 12/17/2007  
Next Scheduled EDR Contact: 03/17/2008  
Data Release Frequency: No Update Planned

### HIST FTTS INSP: FIFRA/TSCA Tracking System Inspection & Enforcement Case Listing

A complete inspection and enforcement case listing from the FIFRA/TSCA Tracking System (FTTS) for all ten EPA regions. The information was obtained from the National Compliance Database (NCDB). NCDB supports the implementation of FIFRA (Federal Insecticide, Fungicide, and Rodenticide Act) and TSCA (Toxic Substances Control Act). Some EPA regions are now closing out records. Because of that, and the fact that some EPA regions are not providing EPA Headquarters with updated records, it was decided to create a HIST FTTS database. It included records that may not be included in the newer FTTS database updates. This database is no longer updated.

Date of Government Version: 10/19/2006  
Date Data Arrived at EDR: 03/01/2007  
Date Made Active in Reports: 04/10/2007  
Number of Days to Update: 40

Source: Environmental Protection Agency  
Telephone: 202-564-2501  
Last EDR Contact: 12/17/2008  
Next Scheduled EDR Contact: 03/17/2008  
Data Release Frequency: No Update Planned

### DOT OPS: Incident and Accident Data

Department of Transportation, Office of Pipeline Safety Incident and Accident data.

Date of Government Version: 07/31/2012  
Date Data Arrived at EDR: 08/07/2012  
Date Made Active in Reports: 09/18/2012  
Number of Days to Update: 42

Source: Department of Transportation, Office of Pipeline Safety  
Telephone: 202-366-4595  
Last EDR Contact: 08/09/2018  
Next Scheduled EDR Contact: 11/12/2018  
Data Release Frequency: Varies

### CONSENT: Superfund (CERCLA) Consent Decrees

Major legal settlements that establish responsibility and standards for cleanup at NPL (Superfund) sites. Released periodically by United States District Courts after settlement by parties to litigation matters.

Date of Government Version: 06/30/2018  
Date Data Arrived at EDR: 07/17/2018  
Date Made Active in Reports: 10/05/2018  
Number of Days to Update: 80

Source: Department of Justice, Consent Decree Library  
Telephone: Varies  
Last EDR Contact: 10/01/2018  
Next Scheduled EDR Contact: 12/31/2018  
Data Release Frequency: Varies

### BRS: Biennial Reporting System

The Biennial Reporting System is a national system administered by the EPA that collects data on the generation and management of hazardous waste. BRS captures detailed data from two groups: Large Quantity Generators (LQG) and Treatment, Storage, and Disposal Facilities.

Date of Government Version: 12/31/2015  
Date Data Arrived at EDR: 02/22/2017  
Date Made Active in Reports: 09/28/2017  
Number of Days to Update: 218

Source: EPA/NTIS  
Telephone: 800-424-9346  
Last EDR Contact: 08/24/2018  
Next Scheduled EDR Contact: 12/03/2018  
Data Release Frequency: Biennially

## GOVERNMENT RECORDS SEARCHED / DATA CURRENCY TRACKING

### INDIAN RESERV: Indian Reservations

This map layer portrays Indian administered lands of the United States that have any area equal to or greater than 640 acres.

Date of Government Version: 12/31/2014  
Date Data Arrived at EDR: 07/14/2015  
Date Made Active in Reports: 01/10/2017  
Number of Days to Update: 546

Source: USGS  
Telephone: 202-208-3710  
Last EDR Contact: 10/09/2018  
Next Scheduled EDR Contact: 01/21/2019  
Data Release Frequency: Semi-Annually

### FUSRAP: Formerly Utilized Sites Remedial Action Program

DOE established the Formerly Utilized Sites Remedial Action Program (FUSRAP) in 1974 to remediate sites where radioactive contamination remained from Manhattan Project and early U.S. Atomic Energy Commission (AEC) operations.

Date of Government Version: 08/08/2017  
Date Data Arrived at EDR: 09/11/2018  
Date Made Active in Reports: 09/14/2018  
Number of Days to Update: 3

Source: Department of Energy  
Telephone: 202-586-3559  
Last EDR Contact: 09/11/2018  
Next Scheduled EDR Contact: 11/19/2018  
Data Release Frequency: Varies

### UMTRA: Uranium Mill Tailings Sites

Uranium ore was mined by private companies for federal government use in national defense programs. When the mills shut down, large piles of the sand-like material (mill tailings) remain after uranium has been extracted from the ore. Levels of human exposure to radioactive materials from the piles are low; however, in some cases tailings were used as construction materials before the potential health hazards of the tailings were recognized.

Date of Government Version: 06/23/2017  
Date Data Arrived at EDR: 10/11/2017  
Date Made Active in Reports: 11/03/2017  
Number of Days to Update: 23

Source: Department of Energy  
Telephone: 505-845-0011  
Last EDR Contact: 08/20/2018  
Next Scheduled EDR Contact: 12/03/2018  
Data Release Frequency: Varies

### LEAD SMELTER 1: Lead Smelter Sites

A listing of former lead smelter site locations.

Date of Government Version: 07/17/2018  
Date Data Arrived at EDR: 08/09/2018  
Date Made Active in Reports: 10/05/2018  
Number of Days to Update: 57

Source: Environmental Protection Agency  
Telephone: 703-603-8787  
Last EDR Contact: 10/04/2018  
Next Scheduled EDR Contact: 01/14/2019  
Data Release Frequency: Varies

### LEAD SMELTER 2: Lead Smelter Sites

A list of several hundred sites in the U.S. where secondary lead smelting was done from 1931 and 1964. These sites may pose a threat to public health through ingestion or inhalation of contaminated soil or dust

Date of Government Version: 04/05/2001  
Date Data Arrived at EDR: 10/27/2010  
Date Made Active in Reports: 12/02/2010  
Number of Days to Update: 36

Source: American Journal of Public Health  
Telephone: 703-305-6451  
Last EDR Contact: 12/02/2009  
Next Scheduled EDR Contact: N/A  
Data Release Frequency: No Update Planned

### US AIRS (AFS): Aerometric Information Retrieval System Facility Subsystem (AFS)

The database is a sub-system of Aerometric Information Retrieval System (AIRS). AFS contains compliance data on air pollution point sources regulated by the U.S. EPA and/or state and local air regulatory agencies. This information comes from source reports by various stationary sources of air pollution, such as electric power plants, steel mills, factories, and universities, and provides information about the air pollutants they produce. Action, air program, air program pollutant, and general level plant data. It is used to track emissions and compliance data from industrial plants.

## GOVERNMENT RECORDS SEARCHED / DATA CURRENCY TRACKING

Date of Government Version: 10/12/2016  
Date Data Arrived at EDR: 10/26/2016  
Date Made Active in Reports: 02/03/2017  
Number of Days to Update: 100

Source: EPA  
Telephone: 202-564-2496  
Last EDR Contact: 09/26/2017  
Next Scheduled EDR Contact: 01/08/2018  
Data Release Frequency: Annually

### US AIRS MINOR: Air Facility System Data

A listing of minor source facilities.

Date of Government Version: 10/12/2016  
Date Data Arrived at EDR: 10/26/2016  
Date Made Active in Reports: 02/03/2017  
Number of Days to Update: 100

Source: EPA  
Telephone: 202-564-2496  
Last EDR Contact: 09/26/2017  
Next Scheduled EDR Contact: 01/08/2018  
Data Release Frequency: Annually

### US MINES: Mines Master Index File

Contains all mine identification numbers issued for mines active or opened since 1971. The data also includes violation information.

Date of Government Version: 08/01/2018  
Date Data Arrived at EDR: 08/29/2018  
Date Made Active in Reports: 10/05/2018  
Number of Days to Update: 37

Source: Department of Labor, Mine Safety and Health Administration  
Telephone: 303-231-5959  
Last EDR Contact: 08/29/2018  
Next Scheduled EDR Contact: 12/10/2018  
Data Release Frequency: Semi-Annually

### US MINES 2: Ferrous and Nonferrous Metal Mines Database Listing

This map layer includes ferrous (ferrous metal mines are facilities that extract ferrous metals, such as iron ore or molybdenum) and nonferrous (Nonferrous metal mines are facilities that extract nonferrous metals, such as gold, silver, copper, zinc, and lead) metal mines in the United States.

Date of Government Version: 12/05/2005  
Date Data Arrived at EDR: 02/29/2008  
Date Made Active in Reports: 04/18/2008  
Number of Days to Update: 49

Source: USGS  
Telephone: 703-648-7709  
Last EDR Contact: 08/31/2018  
Next Scheduled EDR Contact: 12/10/2018  
Data Release Frequency: Varies

### US MINES 3: Active Mines & Mineral Plants Database Listing

Active Mines and Mineral Processing Plant operations for commodities monitored by the Minerals Information Team of the USGS.

Date of Government Version: 04/14/2011  
Date Data Arrived at EDR: 06/08/2011  
Date Made Active in Reports: 09/13/2011  
Number of Days to Update: 97

Source: USGS  
Telephone: 703-648-7709  
Last EDR Contact: 08/31/2018  
Next Scheduled EDR Contact: 12/10/2018  
Data Release Frequency: Varies

### ABANDONED MINES: Abandoned Mines

An inventory of land and water impacted by past mining (primarily coal mining) is maintained by OSMRE to provide information needed to implement the Surface Mining Control and Reclamation Act of 1977 (SMCRA). The inventory contains information on the location, type, and extent of AML impacts, as well as, information on the cost associated with the reclamation of those problems. The inventory is based upon field surveys by State, Tribal, and OSMRE program officials. It is dynamic to the extent that it is modified as new problems are identified and existing problems are reclaimed.

Date of Government Version: 09/10/2018  
Date Data Arrived at EDR: 09/11/2018  
Date Made Active in Reports: 09/14/2018  
Number of Days to Update: 3

Source: Department of Interior  
Telephone: 202-208-2609  
Last EDR Contact: 09/10/2018  
Next Scheduled EDR Contact: 12/24/2018  
Data Release Frequency: Quarterly

## GOVERNMENT RECORDS SEARCHED / DATA CURRENCY TRACKING

### FINDS: Facility Index System/Facility Registry System

Facility Index System. FINDS contains both facility information and 'pointers' to other sources that contain more detail. EDR includes the following FINDS databases in this report: PCS (Permit Compliance System), AIRS (Aerometric Information Retrieval System), DOCKET (Enforcement Docket used to manage and track information on civil judicial enforcement cases for all environmental statutes), FURS (Federal Underground Injection Control), C-DOCKET (Criminal Docket System used to track criminal enforcement actions for all environmental statutes), FFIS (Federal Facilities Information System), STATE (State Environmental Laws and Statutes), and PADS (PCB Activity Data System).

Date of Government Version: 08/07/2018	Source: EPA
Date Data Arrived at EDR: 09/05/2018	Telephone: (404) 562-9900
Date Made Active in Reports: 10/05/2018	Last EDR Contact: 09/18/2018
Number of Days to Update: 30	Next Scheduled EDR Contact: 12/17/2018
	Data Release Frequency: Quarterly

### DOCKET HWC: Hazardous Waste Compliance Docket Listing

A complete list of the Federal Agency Hazardous Waste Compliance Docket Facilities.

Date of Government Version: 05/31/2018	Source: Environmental Protection Agency
Date Data Arrived at EDR: 07/26/2018	Telephone: 202-564-0527
Date Made Active in Reports: 10/05/2018	Last EDR Contact: 08/31/2018
Number of Days to Update: 71	Next Scheduled EDR Contact: 12/10/2018
	Data Release Frequency: Varies

### ECHO: Enforcement & Compliance History Information

ECHO provides integrated compliance and enforcement information for about 800,000 regulated facilities nationwide.

Date of Government Version: 09/02/2018	Source: Environmental Protection Agency
Date Data Arrived at EDR: 09/05/2018	Telephone: 202-564-2280
Date Made Active in Reports: 09/14/2018	Last EDR Contact: 09/05/2018
Number of Days to Update: 9	Next Scheduled EDR Contact: 12/17/2018
	Data Release Frequency: Quarterly

### UXO: Unexploded Ordnance Sites

A listing of unexploded ordnance site locations

Date of Government Version: 09/30/2017	Source: Department of Defense
Date Data Arrived at EDR: 06/19/2018	Telephone: 703-704-1564
Date Made Active in Reports: 09/14/2018	Last EDR Contact: 10/15/2018
Number of Days to Update: 87	Next Scheduled EDR Contact: 01/28/2019
	Data Release Frequency: Varies

### FUELS PROGRAM: EPA Fuels Program Registered Listing

This listing includes facilities that are registered under the Part 80 (Code of Federal Regulations) EPA Fuels Programs. All companies now are required to submit new and updated registrations.

Date of Government Version: 08/22/2018	Source: EPA
Date Data Arrived at EDR: 08/22/2018	Telephone: 800-385-6164
Date Made Active in Reports: 10/05/2018	Last EDR Contact: 08/22/2018
Number of Days to Update: 44	Next Scheduled EDR Contact: 12/03/2018
	Data Release Frequency: Quarterly

### AIRS: Permitted Facilities Listing

A listing of Air Resources Management permits.

Date of Government Version: 08/08/2018	Source: Department of Environmental Protection
Date Data Arrived at EDR: 08/09/2018	Telephone: 850-921-9558
Date Made Active in Reports: 08/22/2018	Last EDR Contact: 08/07/2018
Number of Days to Update: 13	Next Scheduled EDR Contact: 11/12/2018
	Data Release Frequency: Varies

## GOVERNMENT RECORDS SEARCHED / DATA CURRENCY TRACKING

### ASBESTOS: Asbestos Notification Listing Asbestos sites

Date of Government Version: 08/17/2018  
Date Data Arrived at EDR: 08/21/2018  
Date Made Active in Reports: 09/21/2018  
Number of Days to Update: 31

Source: Department of Environmental Protection  
Telephone: 850-717-9086  
Last EDR Contact: 08/17/2018  
Next Scheduled EDR Contact: 12/03/2018  
Data Release Frequency: Varies

### CLEANUP SITES: DEP Cleanup Sites - Contamination Locator Map Listing

This listing includes the locations of waste cleanup sites from various programs. The source of the cleanup site data includes Hazardous Waste programs, Site Investigation Section, Compliance and Enforcement Tracking, Drycleaning State Funded Cleanup Program (possibly other state funded cleanup), Storage Tank Contamination Monitoring.

Date of Government Version: 05/29/2018  
Date Data Arrived at EDR: 05/29/2018  
Date Made Active in Reports: 07/12/2018  
Number of Days to Update: 44

Source: Department of Environmental Protection  
Telephone: 866-282-0787  
Last EDR Contact: 10/16/2018  
Next Scheduled EDR Contact: 12/10/2018  
Data Release Frequency: Quarterly

### DEDB: Ethylene Dibromide Database Results

Ethylene dibromide (EDB), a soil fumigant, that has been detected in drinking water wells. The amount found exceeds the maximum contaminant level as stated in Chapter 62-550 or 520. It is a potential threat to public health when present in drinking water.

Date of Government Version: 04/02/2018  
Date Data Arrived at EDR: 04/03/2018  
Date Made Active in Reports: 04/24/2018  
Number of Days to Update: 21

Source: Department of Environmental Protection  
Telephone: 850-245-8335  
Last EDR Contact: 10/15/2018  
Next Scheduled EDR Contact: 12/31/2018  
Data Release Frequency: Varies

### DRYCLEANERS: Drycleaning Facilities

The Drycleaners database, maintained by the Department of Environmental Protection, provides information about permitted dry cleaner facilities.

Date of Government Version: 07/01/2018  
Date Data Arrived at EDR: 07/25/2018  
Date Made Active in Reports: 08/22/2018  
Number of Days to Update: 28

Source: Department of Environmental Protection  
Telephone: 850-245-8927  
Last EDR Contact: 07/25/2018  
Next Scheduled EDR Contact: 11/05/2018  
Data Release Frequency: Semi-Annually

### DWM CONTAM: DWM CONTAMINATED SITES

A listing of active or known sites. The listing includes sites that need cleanup but are not actively being working on because the agency currently does not have funding (primarily petroleum and drycleaning).

Date of Government Version: 09/30/2017  
Date Data Arrived at EDR: 10/31/2017  
Date Made Active in Reports: 01/19/2018  
Number of Days to Update: 80

Source: Department of Environmental Protection  
Telephone: 850-245-7503  
Last EDR Contact: 10/11/2018  
Next Scheduled EDR Contact: 01/21/2019  
Data Release Frequency: Varies

### Financial Assurance 1: Financial Assurance Information Listing

A list of hazardous waste facilities required to provide financial assurance under RCRA.

Date of Government Version: 07/25/2018  
Date Data Arrived at EDR: 07/27/2018  
Date Made Active in Reports: 08/22/2018  
Number of Days to Update: 26

Source: Department of Environmental Protection  
Telephone: 850-245-8793  
Last EDR Contact: 07/24/2018  
Next Scheduled EDR Contact: 11/12/2018  
Data Release Frequency: Semi-Annually

## GOVERNMENT RECORDS SEARCHED / DATA CURRENCY TRACKING

### Financial Assurance 2: Financial Assurance Information Listing

A listing of financial assurance information for solid waste facilities.

Date of Government Version: 07/23/2018	Source: Department of Environmental Protection
Date Data Arrived at EDR: 07/27/2018	Telephone: 850-245-8743
Date Made Active in Reports: 08/22/2018	Last EDR Contact: 07/24/2018
Number of Days to Update: 26	Next Scheduled EDR Contact: 11/12/2018
	Data Release Frequency: Semi-Annually

### Financial Assurance 3: Financial Assurance Information Listing

A listing of financial assurance information for storage tanks sites.

Date of Government Version: 07/02/2018	Source: Department of Environmental Protection
Date Data Arrived at EDR: 08/01/2018	Telephone: 850-245-8853
Date Made Active in Reports: 08/22/2018	Last EDR Contact: 08/01/2018
Number of Days to Update: 21	Next Scheduled EDR Contact: 11/12/2018
	Data Release Frequency: Quarterly

### FL Cattle Dip. Vats: Cattle Dipping Vats

From the 1910's through the 1950's, these vats were filled with an arsenic solution for the control and eradication of the cattle fever tick. Other pesticides, such as DDT, were also widely used. By State law, all cattle, horses, mules, goats, and other susceptible animals were required to be dipped every 14 days. Under certain circumstances, the arsenic and other pesticides remaining at the site may present an environmental or public health hazard.

Date of Government Version: 01/19/2017	Source: Department of Environmental Protection
Date Data Arrived at EDR: 01/09/2018	Telephone: 850-245-4444
Date Made Active in Reports: 01/19/2018	Last EDR Contact: 10/12/2018
Number of Days to Update: 10	Next Scheduled EDR Contact: 01/21/2019
	Data Release Frequency: No Update Planned

### RESP PARTY: Responsible Party Sites Listing

Open, inactive and closed responsible party sites

Date of Government Version: 04/02/2018	Source: Department of Environmental Protection
Date Data Arrived at EDR: 04/04/2018	Telephone: 850-245-8758
Date Made Active in Reports: 04/24/2018	Last EDR Contact: 10/02/2018
Number of Days to Update: 20	Next Scheduled EDR Contact: 01/14/2019
	Data Release Frequency: Quarterly

### SITE INV SITES: Site Investigation Section Sites Listing

Statewide coverage of Site Investigation Section (SIS) sites. Site Investigation is a Section within the Bureau of Waste Cleanup, Division of Waste Management. SIS provides technical support to FDEP District Waste Cleanup Programs and conducts contamination assessments throughout the state.

Date of Government Version: 08/20/2018	Source: Department of Environmental Protection
Date Data Arrived at EDR: 08/21/2018	Telephone: 850-245-8953
Date Made Active in Reports: 09/21/2018	Last EDR Contact: 08/21/2018
Number of Days to Update: 31	Next Scheduled EDR Contact: 12/03/2018
	Data Release Frequency: Quarterly

### TIER 2: Tier 2 Facility Listing

A listing of facilities which store or manufacture hazardous materials that submit a chemical inventory report.

Date of Government Version: 12/31/2017	Source: Department of Environmental Protection
Date Data Arrived at EDR: 07/24/2018	Telephone: 850-413-9970
Date Made Active in Reports: 08/22/2018	Last EDR Contact: 09/06/2018
Number of Days to Update: 29	Next Scheduled EDR Contact: 12/24/2018
	Data Release Frequency: Varies

## GOVERNMENT RECORDS SEARCHED / DATA CURRENCY TRACKING

### UIC: Underground Injection Wells Database Listing

A listing of Class I wells. Class I wells are used to inject hazardous waste, nonhazardous waste, or municipal waste below the lowermost USDW.

Date of Government Version: 07/18/2018

Date Data Arrived at EDR: 07/24/2018

Date Made Active in Reports: 08/22/2018

Number of Days to Update: 29

Source: Department of Environmental Protection

Telephone: 850-245-8655

Last EDR Contact: 07/17/2018

Next Scheduled EDR Contact: 11/05/2018

Data Release Frequency: Varies

### WASTEWATER: Wastewater Facility Regulation Database

Domestic and industrial wastewater facilities.

Date of Government Version: 08/01/2018

Date Data Arrived at EDR: 08/06/2018

Date Made Active in Reports: 08/22/2018

Number of Days to Update: 16

Source: Department of Environmental Protection

Telephone: 850-245-8600

Last EDR Contact: 08/06/2018

Next Scheduled EDR Contact: 11/19/2018

Data Release Frequency: Quarterly

### EDR HIGH RISK HISTORICAL RECORDS

#### ***EDR Exclusive Records***

#### EDR MGP: EDR Proprietary Manufactured Gas Plants

The EDR Proprietary Manufactured Gas Plant Database includes records of coal gas plants (manufactured gas plants) compiled by EDR's researchers. Manufactured gas sites were used in the United States from the 1800's to 1950's to produce a gas that could be distributed and used as fuel. These plants used whale oil, rosin, coal, or a mixture of coal, oil, and water that also produced a significant amount of waste. Many of the byproducts of the gas production, such as coal tar (oily waste containing volatile and non-volatile chemicals), sludges, oils and other compounds are potentially hazardous to human health and the environment. The byproduct from this process was frequently disposed of directly at the plant site and can remain or spread slowly, serving as a continuous source of soil and groundwater contamination.

Date of Government Version: N/A

Date Data Arrived at EDR: N/A

Date Made Active in Reports: N/A

Number of Days to Update: N/A

Source: EDR, Inc.

Telephone: N/A

Last EDR Contact: N/A

Next Scheduled EDR Contact: N/A

Data Release Frequency: No Update Planned

#### EDR Hist Auto: EDR Exclusive Historical Auto Stations

EDR has searched selected national collections of business directories and has collected listings of potential gas station/filling station/service station sites that were available to EDR researchers. EDR's review was limited to those categories of sources that might, in EDR's opinion, include gas station/filling station/service station establishments. The categories reviewed included, but were not limited to gas, gas station, gasoline station, filling station, auto, automobile repair, auto service station, service station, etc. This database falls within a category of information EDR classifies as "High Risk Historical Records", or HRHR. EDR's HRHR effort presents unique and sometimes proprietary data about past sites and operations that typically create environmental concerns, but may not show up in current government records searches.

Date of Government Version: N/A

Date Data Arrived at EDR: N/A

Date Made Active in Reports: N/A

Number of Days to Update: N/A

Source: EDR, Inc.

Telephone: N/A

Last EDR Contact: N/A

Next Scheduled EDR Contact: N/A

Data Release Frequency: Varies

#### EDR Hist Cleaner: EDR Exclusive Historical Cleaners

EDR has searched selected national collections of business directories and has collected listings of potential dry cleaner sites that were available to EDR researchers. EDR's review was limited to those categories of sources that might, in EDR's opinion, include dry cleaning establishments. The categories reviewed included, but were not limited to dry cleaners, cleaners, laundry, laundromat, cleaning/laundry, wash & dry etc. This database falls within a category of information EDR classifies as "High Risk Historical Records", or HRHR. EDR's HRHR effort presents unique and sometimes proprietary data about past sites and operations that typically create environmental concerns, but may not show up in current government records searches.

# GOVERNMENT RECORDS SEARCHED / DATA CURRENCY TRACKING

Date of Government Version: N/A  
Date Data Arrived at EDR: N/A  
Date Made Active in Reports: N/A  
Number of Days to Update: N/A

Source: EDR, Inc.  
Telephone: N/A  
Last EDR Contact: N/A  
Next Scheduled EDR Contact: N/A  
Data Release Frequency: Varies

## **EDR RECOVERED GOVERNMENT ARCHIVES**

### ***Exclusive Recovered Govt. Archives***

#### **RGA HWS: Recovered Government Archive State Hazardous Waste Facilities List**

The EDR Recovered Government Archive State Hazardous Waste database provides a list of SHWS incidents derived from historical databases and includes many records that no longer appear in current government lists. Compiled from Records formerly available from the Department of Environmental Protection in Florida.

Date of Government Version: N/A  
Date Data Arrived at EDR: 07/01/2013  
Date Made Active in Reports: 12/30/2013  
Number of Days to Update: 182

Source: Department of Environmental Protection  
Telephone: N/A  
Last EDR Contact: 06/01/2012  
Next Scheduled EDR Contact: N/A  
Data Release Frequency: Varies

#### **RGA LF: Recovered Government Archive Solid Waste Facilities List**

The EDR Recovered Government Archive Landfill database provides a list of landfills derived from historical databases and includes many records that no longer appear in current government lists. Compiled from Records formerly available from the Department of Environmental Protection in Florida.

Date of Government Version: N/A  
Date Data Arrived at EDR: 07/01/2013  
Date Made Active in Reports: 01/10/2014  
Number of Days to Update: 193

Source: Department of Environmental Protection  
Telephone: N/A  
Last EDR Contact: 06/01/2012  
Next Scheduled EDR Contact: N/A  
Data Release Frequency: Varies

#### **RGA LUST: Recovered Government Archive Leaking Underground Storage Tank**

The EDR Recovered Government Archive Leaking Underground Storage Tank database provides a list of LUST incidents derived from historical databases and includes many records that no longer appear in current government lists. Compiled from Records formerly available from the Department of Environmental Protection in Florida.

Date of Government Version: N/A  
Date Data Arrived at EDR: 07/01/2013  
Date Made Active in Reports: 12/30/2013  
Number of Days to Update: 182

Source: Department of Environmental Protection  
Telephone: N/A  
Last EDR Contact: 06/01/2012  
Next Scheduled EDR Contact: N/A  
Data Release Frequency: Varies

## **COUNTY RECORDS**

### **ALACHUA COUNTY:**

#### **FACILITY LIST ALACHUA: Facility List**

List of all regulated facilities in Alachua County.

Date of Government Version: 03/22/2018  
Date Data Arrived at EDR: 03/27/2018  
Date Made Active in Reports: 04/05/2018  
Number of Days to Update: 9

Source: Alachua County Environmental Protection Department  
Telephone: 352-264-6800  
Last EDR Contact: 09/24/2018  
Next Scheduled EDR Contact: 01/07/2019  
Data Release Frequency: Annually

### **BROWARD COUNTY:**

## GOVERNMENT RECORDS SEARCHED / DATA CURRENCY TRACKING

### AST BROWARD: Aboveground Storage Tanks

Aboveground storage tank locations in Broward County.

Date of Government Version: 06/04/2018

Date Data Arrived at EDR: 06/08/2018

Date Made Active in Reports: 07/12/2018

Number of Days to Update: 34

Source: Broward County Environmental Protection Department

Telephone: 954-818-7509

Last EDR Contact: 08/24/2018

Next Scheduled EDR Contact: 12/10/2018

Data Release Frequency: Varies

### EDIEAR BROWARD: Semi-Annual Inventory Report on Contaminated Locations

Early Detection Incentive/Environmental Assessment Remediation. This report monitors the status and remediation progress of known contaminated locations within Broward County. Sites listed by the US EPA, the Florida Department of Environmental Protection, and sites licensed for contamination assessment and cleanup by the Division of Pollution Prevention and Remediation Programs of the Department.

Date of Government Version: 08/27/2018

Date Data Arrived at EDR: 08/28/2018

Date Made Active in Reports: 09/21/2018

Number of Days to Update: 24

Source: Broward County Environmental Protection Department

Telephone: 954-818-7509

Last EDR Contact: 08/28/2018

Next Scheduled EDR Contact: 12/10/2018

Data Release Frequency: Semi-Annually

### HAZMAT BROWARD: Hazardous Material Sites

HM sites use or store greater than 25 gallons of hazardous materials per month.

Date of Government Version: 06/04/2018

Date Data Arrived at EDR: 06/08/2018

Date Made Active in Reports: 07/12/2018

Number of Days to Update: 34

Source: Broward County Environmental Protection Department

Telephone: 954-818-7509

Last EDR Contact: 08/24/2018

Next Scheduled EDR Contact: 12/10/2018

Data Release Frequency: Annually

### NOV BROWARD: Notice Of Violations Sites

NOV facilities have received a notice of violation letter under the Broward County Chapter 27 Code.

Date of Government Version: 06/04/2018

Date Data Arrived at EDR: 06/08/2018

Date Made Active in Reports: 07/12/2018

Number of Days to Update: 34

Source: Broward County Environmental Protection Department

Telephone: 954-818-7509

Last EDR Contact: 08/24/2018

Next Scheduled EDR Contact: 12/10/2018

Data Release Frequency: Annually

### UST BROWARD: Underground Storage Tanks

All known regulated storage tanks within Broward County, including those tanks that have been closed

Date of Government Version: 06/04/2018

Date Data Arrived at EDR: 06/08/2018

Date Made Active in Reports: 07/12/2018

Number of Days to Update: 34

Source: Broward County Environmental Protection Department

Telephone: 954-818-7509

Last EDR Contact: 08/24/2018

Next Scheduled EDR Contact: 12/10/2018

Data Release Frequency: Varies

### HILLSBOROUGH COUNTY:

#### LF HILLSBOROUGH: Hillsborough County LF

Hillsborough county landfill sites.

Date of Government Version: 01/04/2018

Date Data Arrived at EDR: 01/09/2018

Date Made Active in Reports: 01/22/2018

Number of Days to Update: 13

Source: Hillsborough County Environmental Protection Commission

Telephone: 813-627-2600

Last EDR Contact: 10/09/2018

Next Scheduled EDR Contact: 01/21/2019

Data Release Frequency: Varies

### MIAMI-DADE COUNTY:

## GOVERNMENT RECORDS SEARCHED / DATA CURRENCY TRACKING

### DADE CO AP: Air Permit Sites

Facilities that release or have a potential to release pollutants.

Date of Government Version: 05/29/2018  
Date Data Arrived at EDR: 05/30/2018  
Date Made Active in Reports: 07/13/2018  
Number of Days to Update: 44

Source: Department of Environmental Resources Management  
Telephone: 305-372-6755  
Last EDR Contact: 08/28/2018  
Next Scheduled EDR Contact: 12/10/2018  
Data Release Frequency: Semi-Annually

### DADE CO AW: Agricultural Waste Listing

A listing of agricultural waste sites

Date of Government Version: 08/27/2018  
Date Data Arrived at EDR: 08/28/2018  
Date Made Active in Reports: 09/20/2018  
Number of Days to Update: 23

Source: Miami-Dade County Division of Environmental Resources Management  
Telephone: 305-372-6715  
Last EDR Contact: 08/28/2018  
Next Scheduled EDR Contact: 12/10/2018  
Data Release Frequency: Varies

### DADE CO LW: Liquid Waste Transporter List

The Liquid Waste Transporter permit regulates the transportation of various types of liquid and solid waste, including hazardous waste, waste oil and oily waste waters, septic and grease trap waste, biomedical waste, spent radiator fluid, photo chemical waste, dry sewage sludge, and other types of non-hazardous industrial waste. The Liquid Waste Transporter permits needed to protect the environment and the public from improperly handled and transported waste.

Date of Government Version: 05/29/2018  
Date Data Arrived at EDR: 05/30/2018  
Date Made Active in Reports: 07/13/2018  
Number of Days to Update: 44

Source: DERM  
Telephone: 305-372-6755  
Last EDR Contact: 08/28/2018  
Next Scheduled EDR Contact: 12/10/2018  
Data Release Frequency: Quarterly

### DADE GTO: Grease Trap Sites

Any non-residential facility that discharges waste to a sanitary sewer.

Date of Government Version: 05/29/2018  
Date Data Arrived at EDR: 05/30/2018  
Date Made Active in Reports: 07/17/2018  
Number of Days to Update: 48

Source: Dade County Dept. of Env. Resources Mgmt.  
Telephone: 305-372-6508  
Last EDR Contact: 08/28/2018  
Next Scheduled EDR Contact: 12/10/2018  
Data Release Frequency: Semi-Annually

### DADE MOP: Marine Facilities Operating Permit

What is this permit used for? Miami-Dade County Ordinance 89-104 and Section 24-18 of the Code of Miami-Dade County require the following types of marine facilities to obtain annual operating permits from DERM: All recreational boat docking facilities with ten (10) or more boat slips, moorings, davit spaces, and vessel tie-up spaces. All boat storage facilities contiguous to tidal waters in Miami-Dade County with ten (10) or more dry storage spaces including boatyards and boat manufacturing facilities.

Date of Government Version: 08/27/2018  
Date Data Arrived at EDR: 08/28/2018  
Date Made Active in Reports: 09/20/2018  
Number of Days to Update: 23

Source: DERM  
Telephone: 305-372-3576  
Last EDR Contact: 08/28/2018  
Next Scheduled EDR Contact: 12/10/2018  
Data Release Frequency: Quarterly

### DADE MRE: Maimi River Enforcement

The Miami River Enforcement database files were created for facilities and in some instances vessels that were inspected by a workgroup within the Department that was identified as the Miami River Enforcement Group. The files do not all necessarily reflect enforcement cases and some were created for locations that were permitted by other Sections within the Department.

## GOVERNMENT RECORDS SEARCHED / DATA CURRENCY TRACKING

Date of Government Version: 06/05/2013  
Date Data Arrived at EDR: 06/06/2013  
Date Made Active in Reports: 08/06/2013  
Number of Days to Update: 61

Source: DERM  
Telephone: 305-372-3576  
Last EDR Contact: 08/28/2018  
Next Scheduled EDR Contact: 12/10/2018  
Data Release Frequency: Quarterly

### DADE\_HWS: Hazardous Waste Sites

Sites with the potential to generate waste

Date of Government Version: 08/27/2018  
Date Data Arrived at EDR: 08/28/2018  
Date Made Active in Reports: 09/20/2018  
Number of Days to Update: 23

Source: Dade County Department of Environmental Resources Management  
Telephone: 305-372-6755  
Last EDR Contact: 08/28/2018  
Next Scheduled EDR Contact: 12/10/2018  
Data Release Frequency: Semi-Annually

### DADE\_IW2\_4: Industrial Waste Type 2-4 Sites

IW2s are facilities having reclaim or recycling systems with no discharges, aboveground holding tanks or spill prevention and countermeasure plans. IW4s are facilities that discharge an effluent to the ground.

Date of Government Version: 08/27/2018  
Date Data Arrived at EDR: 08/28/2018  
Date Made Active in Reports: 09/20/2018  
Number of Days to Update: 23

Source: Department of Environmental Resources Management  
Telephone: 305-372-6700  
Last EDR Contact: 08/28/2018  
Next Scheduled EDR Contact: 12/10/2018  
Data Release Frequency: Semi-Annually

### DADE\_IW5: Industrial Waste Type 5 Sites

Generally these facilities fall under the category of "conditionally exempt small quantity generator" or "small quantity generator".

Date of Government Version: 08/27/2018  
Date Data Arrived at EDR: 08/28/2018  
Date Made Active in Reports: 09/20/2018  
Number of Days to Update: 23

Source: Department of Environmental Resources Management  
Telephone: 305-372-6700  
Last EDR Contact: 08/28/2018  
Next Scheduled EDR Contact: 12/10/2018  
Data Release Frequency: Semi-Annually

### DADE\_IW6: Industrial Waste Type 6

Permits issued to those non-residential land uses located within the major drinking water wellfield protection areas that are not served by sanitary sewers. These facilities do not handle hazardous materials but are regulated because of the env. sensitivity of the areas where they are located.

Date of Government Version: 08/27/2018  
Date Data Arrived at EDR: 08/28/2018  
Date Made Active in Reports: 09/21/2018  
Number of Days to Update: 24

Source: Department of Environmental Resources Management  
Telephone: 305-372-6700  
Last EDR Contact: 08/28/2018  
Next Scheduled EDR Contact: 12/10/2018  
Data Release Frequency: Semi-Annually

### DADE\_IWP: Industrial Waste Permit Sites

Facilities that either generate more than 25,000 of wastewater per day to sanitary sewers or are pre-defined by EPA.

Date of Government Version: 08/27/2018  
Date Data Arrived at EDR: 08/28/2018  
Date Made Active in Reports: 09/21/2018  
Number of Days to Update: 24

Source: Department of Environmental Resources Management  
Telephone: 305-372-6700  
Last EDR Contact: 08/28/2018  
Next Scheduled EDR Contact: 12/10/2018  
Data Release Frequency: Semi-Annually

### ENF: Enforcement Case Tracking System Sites

Enforcement cases monitored by the Dade County Department of Environmental Resources Management.

## GOVERNMENT RECORDS SEARCHED / DATA CURRENCY TRACKING

Date of Government Version: 08/27/2018  
Date Data Arrived at EDR: 08/28/2018  
Date Made Active in Reports: 09/21/2018  
Number of Days to Update: 24

Source: Department of Environmental Resources Management  
Telephone: 305-372-6755  
Last EDR Contact: 08/28/2018  
Next Scheduled EDR Contact: 12/10/2018  
Data Release Frequency: Semi-Annually

### SPILLS DADE: Fuel Spills Cases

DERM documents fuel spills of sites that are not in a state program.

Date of Government Version: 01/08/2009  
Date Data Arrived at EDR: 01/13/2009  
Date Made Active in Reports: 02/05/2009  
Number of Days to Update: 23

Source: Department of Environmental Resources Management  
Telephone: 305-372-6755  
Last EDR Contact: 08/28/2018  
Next Scheduled EDR Contact: 12/10/2018  
Data Release Frequency: Semi-Annually

### UST DADE: Storage Tanks

A listing of aboveground and underground storage tank site locations.

Date of Government Version: 08/27/2018  
Date Data Arrived at EDR: 08/28/2018  
Date Made Active in Reports: 09/21/2018  
Number of Days to Update: 24

Source: Department of Environmental Resource Management  
Telephone: 305-372-6700  
Last EDR Contact: 08/28/2018  
Next Scheduled EDR Contact: 12/10/2018  
Data Release Frequency: Semi-Annually

### PALM BEACH COUNTY:

#### LF PALM BEACH: Palm Beach County LF

Palm Beach County Inventory of Solid Waste Sites.

Date of Government Version: 09/01/2011  
Date Data Arrived at EDR: 09/20/2011  
Date Made Active in Reports: 10/10/2011  
Number of Days to Update: 20

Source: Palm Beach County Solid Waste Authority  
Telephone: 561-640-4000  
Last EDR Contact: 09/13/2018  
Next Scheduled EDR Contact: 12/24/2018  
Data Release Frequency: Varies

### OTHER DATABASE(S)

Depending on the geographic area covered by this report, the data provided in these specialty databases may or may not be complete. For example, the existence of wetlands information data in a specific report does not mean that all wetlands in the area covered by the report are included. Moreover, the absence of any reported wetlands information does not necessarily mean that wetlands do not exist in the area covered by the report.

#### CT MANIFEST: Hazardous Waste Manifest Data

Facility and manifest data. Manifest is a document that lists and tracks hazardous waste from the generator through transporters to a tsd facility.

Date of Government Version: 08/10/2018  
Date Data Arrived at EDR: 08/10/2018  
Date Made Active in Reports: 09/10/2018  
Number of Days to Update: 31

Source: Department of Energy & Environmental Protection  
Telephone: 860-424-3375  
Last EDR Contact: 08/09/2018  
Next Scheduled EDR Contact: 11/26/2018  
Data Release Frequency: No Update Planned

#### NJ MANIFEST: Manifest Information

Hazardous waste manifest information.

Date of Government Version: 12/31/2017  
Date Data Arrived at EDR: 07/13/2018  
Date Made Active in Reports: 08/01/2018  
Number of Days to Update: 19

Source: Department of Environmental Protection  
Telephone: N/A  
Last EDR Contact: 10/09/2018  
Next Scheduled EDR Contact: 01/21/2019  
Data Release Frequency: Annually

## GOVERNMENT RECORDS SEARCHED / DATA CURRENCY TRACKING

### NY MANIFEST: Facility and Manifest Data

Manifest is a document that lists and tracks hazardous waste from the generator through transporters to a TSD facility.

Date of Government Version: 07/01/2018  
Date Data Arrived at EDR: 08/01/2018  
Date Made Active in Reports: 08/31/2018  
Number of Days to Update: 30

Source: Department of Environmental Conservation  
Telephone: 518-402-8651  
Last EDR Contact: 08/01/2018  
Next Scheduled EDR Contact: 11/12/2018  
Data Release Frequency: Quarterly

### PA MANIFEST: Manifest Information

Hazardous waste manifest information.

Date of Government Version: 12/31/2016  
Date Data Arrived at EDR: 07/25/2017  
Date Made Active in Reports: 09/25/2017  
Number of Days to Update: 62

Source: Department of Environmental Protection  
Telephone: 717-783-8990  
Last EDR Contact: 10/15/2018  
Next Scheduled EDR Contact: 01/28/2019  
Data Release Frequency: Annually

### RI MANIFEST: Manifest information

Hazardous waste manifest information

Date of Government Version: 12/31/2017  
Date Data Arrived at EDR: 02/23/2018  
Date Made Active in Reports: 04/09/2018  
Number of Days to Update: 45

Source: Department of Environmental Management  
Telephone: 401-222-2797  
Last EDR Contact: 08/21/2018  
Next Scheduled EDR Contact: 12/03/2018  
Data Release Frequency: Annually

### WI MANIFEST: Manifest Information

Hazardous waste manifest information.

Date of Government Version: 12/31/2017  
Date Data Arrived at EDR: 06/15/2018  
Date Made Active in Reports: 07/09/2018  
Number of Days to Update: 24

Source: Department of Natural Resources  
Telephone: N/A  
Last EDR Contact: 09/06/2018  
Next Scheduled EDR Contact: 12/24/2018  
Data Release Frequency: Annually

### Oil/Gas Pipelines

Source: PennWell Corporation

Petroleum Bundle (Crude Oil, Refined Products, Petrochemicals, Gas Liquids (LPG/NGL), and Specialty Gases (Miscellaneous)) N = Natural Gas Bundle (Natural Gas, Gas Liquids (LPG/NGL), and Specialty Gases (Miscellaneous)). This map includes information copyrighted by PennWell Corporation. This information is provided on a best effort basis and PennWell Corporation does not guarantee its accuracy nor warrant its fitness for any particular purpose. Such information has been reprinted with the permission of PennWell.

### Electric Power Transmission Line Data

Source: PennWell Corporation

This map includes information copyrighted by PennWell Corporation. This information is provided on a best effort basis and PennWell Corporation does not guarantee its accuracy nor warrant its fitness for any particular purpose. Such information has been reprinted with the permission of PennWell.

**Sensitive Receptors:** There are individuals deemed sensitive receptors due to their fragile immune systems and special sensitivity to environmental discharges. These sensitive receptors typically include the elderly, the sick, and children. While the location of all sensitive receptors cannot be determined, EDR indicates those buildings and facilities - schools, daycares, hospitals, medical centers, and nursing homes - where individuals who are sensitive receptors are likely to be located.

### AHA Hospitals:

Source: American Hospital Association, Inc.  
Telephone: 312-280-5991

The database includes a listing of hospitals based on the American Hospital Association's annual survey of hospitals.

### Medical Centers: Provider of Services Listing

Source: Centers for Medicare & Medicaid Services  
Telephone: 410-786-3000

A listing of hospitals with Medicare provider number, produced by Centers of Medicare & Medicaid Services, a federal agency within the U.S. Department of Health and Human Services.

## GOVERNMENT RECORDS SEARCHED / DATA CURRENCY TRACKING

### Nursing Homes

Source: National Institutes of Health

Telephone: 301-594-6248

Information on Medicare and Medicaid certified nursing homes in the United States.

### Public Schools

Source: National Center for Education Statistics

Telephone: 202-502-7300

The National Center for Education Statistics' primary database on elementary and secondary public education in the United States. It is a comprehensive, annual, national statistical database of all public elementary and secondary schools and school districts, which contains data that are comparable across all states.

### Private Schools

Source: National Center for Education Statistics

Telephone: 202-502-7300

The National Center for Education Statistics' primary database on private school locations in the United States.

### Daycare Centers: Department of Children & Families

Source: Provider Information

Telephone: 850-488-4900

**Flood Zone Data:** This data was obtained from the Federal Emergency Management Agency (FEMA). It depicts 100-year and 500-year flood zones as defined by FEMA. It includes the National Flood Hazard Layer (NFHL) which incorporates Flood Insurance Rate Map (FIRM) data and Q3 data from FEMA in areas not covered by NFHL.

Source: FEMA

Telephone: 877-336-2627

Date of Government Version: 2003, 2015

**NWI:** National Wetlands Inventory. This data, available in select counties across the country, was obtained by EDR in 2002, 2005 and 2010 from the U.S. Fish and Wildlife Service.

### State Wetlands Data: Wetlands Inventory

Source: Department of Environmental Protection

Telephone: 850-245-8238

### Current USGS 7.5 Minute Topographic Map

Source: U.S. Geological Survey

## **STREET AND ADDRESS INFORMATION**

© 2015 TomTom North America, Inc. All rights reserved. This material is proprietary and the subject of copyright protection and other intellectual property rights owned by or licensed to Tele Atlas North America, Inc. The use of this material is subject to the terms of a license agreement. You will be held liable for any unauthorized copying or disclosure of this material.

## **GEOCHECK<sup>®</sup> - PHYSICAL SETTING SOURCE ADDENDUM**

### **TARGET PROPERTY ADDRESS**

DENNYS RESTAURANT  
2671 N FEDERAL HIGHWAY  
POMPANO BEACH, FL 33064

### **TARGET PROPERTY COORDINATES**

Latitude (North):	26.264001 - 26° 15' 50.40"
Longitude (West):	80.099705 - 80° 5' 58.94"
Universal Transverse Mercator:	Zone 17
UTM X (Meters):	589901.0
UTM Y (Meters):	2905069.5
Elevation:	7 ft. above sea level

### **USGS TOPOGRAPHIC MAP**

Target Property Map:	5655836 BOCA RATON, FL
Version Date:	2012
Southeast Map:	5655884 POMPANO BEACH, FL
Version Date:	2012

EDR's GeoCheck Physical Setting Source Addendum is provided to assist the environmental professional in forming an opinion about the impact of potential contaminant migration.

Assessment of the impact of contaminant migration generally has two principle investigative components:

1. Groundwater flow direction, and
2. Groundwater flow velocity.

Groundwater flow direction may be impacted by surface topography, hydrology, hydrogeology, characteristics of the soil, and nearby wells. Groundwater flow velocity is generally impacted by the nature of the geologic strata.

## GEOCHECK® - PHYSICAL SETTING SOURCE SUMMARY

### GROUNDWATER FLOW DIRECTION INFORMATION

Groundwater flow direction for a particular site is best determined by a qualified environmental professional using site-specific well data. If such data is not reasonably ascertainable, it may be necessary to rely on other sources of information, such as surface topographic information, hydrologic information, hydrogeologic data collected on nearby properties, and regional groundwater flow information (from deep aquifers).

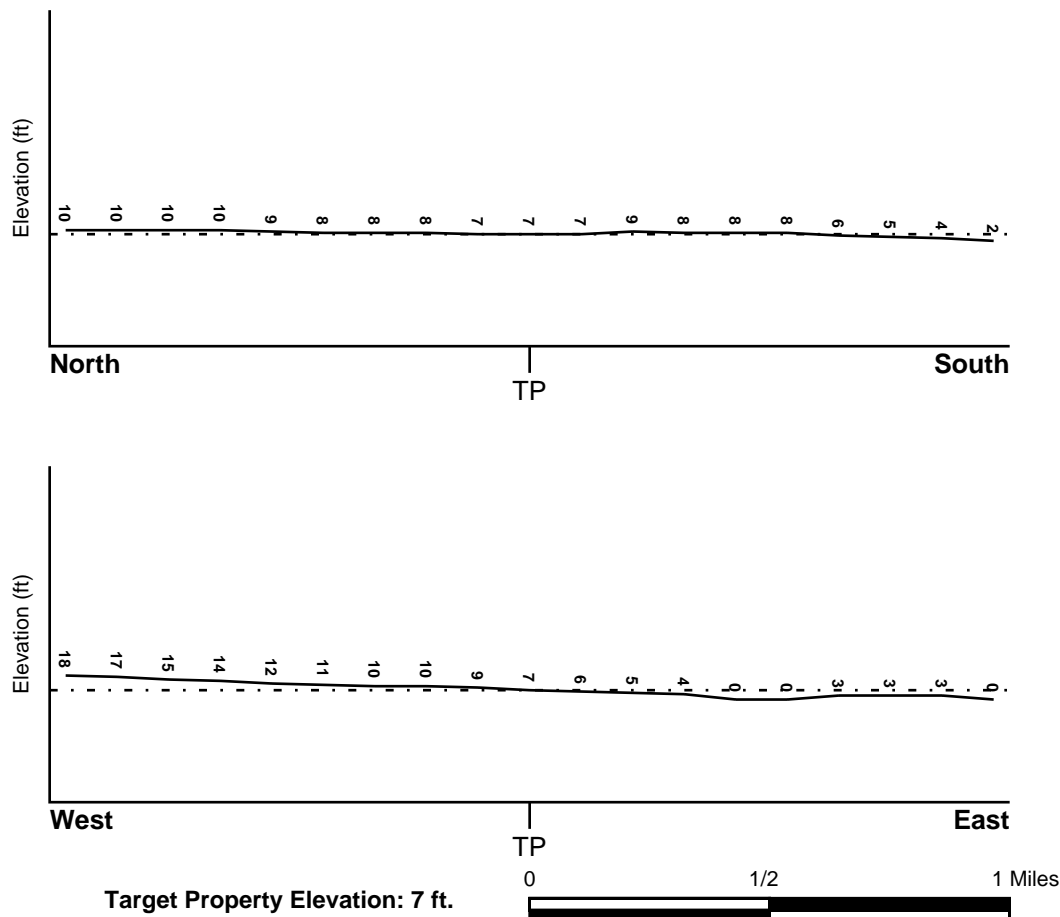
## TOPOGRAPHIC INFORMATION

Surface topography may be indicative of the direction of surficial groundwater flow. This information can be used to assist the environmental professional in forming an opinion about the impact of nearby contaminated properties or, should contamination exist on the target property, what downgradient sites might be impacted.

## TARGET PROPERTY TOPOGRAPHY

General Topographic Gradient: General East

## SURROUNDING TOPOGRAPHY: ELEVATION PROFILES



Source: Topography has been determined from the USGS 7.5' Digital Elevation Model and should be evaluated on a relative (not an absolute) basis. Relative elevation information between sites of close proximity should be field verified.

## GEOCHECK® - PHYSICAL SETTING SOURCE SUMMARY

### HYDROLOGIC INFORMATION

Surface water can act as a hydrologic barrier to groundwater flow. Such hydrologic information can be used to assist the environmental professional in forming an opinion about the impact of nearby contaminated properties or, should contamination exist on the target property, what downgradient sites might be impacted.

Refer to the Physical Setting Source Map following this summary for hydrologic information (major waterways and bodies of water).

### FEMA FLOOD ZONE

<u>Flood Plain Panel at Target Property</u>	<u>FEMA Source Type</u>
12011C0188H	FEMA FIRM Flood data
<u>Additional Panels in search area:</u>	<u>FEMA Source Type</u>
12011C0189H	FEMA FIRM Flood data
12011C0376H	FEMA FIRM Flood data

### NATIONAL WETLAND INVENTORY

<u>NWI Quad at Target Property</u>	<u>NWI Electronic Data Coverage</u>
BOCA RATON	YES - refer to the Overview Map and Detail Map

### HYDROGEOLOGIC INFORMATION

Hydrogeologic information obtained by installation of wells on a specific site can often be an indicator of groundwater flow direction in the immediate area. Such hydrogeologic information can be used to assist the environmental professional in forming an opinion about the impact of nearby contaminated properties or, should contamination exist on the target property, what downgradient sites might be impacted.

#### ***Site-Specific Hydrogeological Data\*:***

Search Radius:	1.25 miles
Status:	Not found

### AQUIFLOW®

Search Radius: 1.000 Mile.

EDR has developed the AQUIFLOW Information System to provide data on the general direction of groundwater flow at specific points. EDR has reviewed reports submitted by environmental professionals to regulatory authorities at select sites and has extracted the date of the report, groundwater flow direction as determined hydrogeologically, and the depth to water table.

<u>MAP ID</u>	<u>LOCATION FROM TP</u>	<u>GENERAL DIRECTION GROUNDWATER FLOW</u>
4	1/8 - 1/4 Mile NNE	WNW
6	1/8 - 1/4 Mile NNE	ESE
1G	1/8 - 1/4 Mile NNE	ESE
2G	1/8 - 1/4 Mile NNE	WNW

For additional site information, refer to Physical Setting Source Map Findings.

## **GEOCHECK® - PHYSICAL SETTING SOURCE SUMMARY**

### **GROUNDWATER FLOW VELOCITY INFORMATION**

Groundwater flow velocity information for a particular site is best determined by a qualified environmental professional using site specific geologic and soil strata data. If such data are not reasonably ascertainable, it may be necessary to rely on other sources of information, including geologic age identification, rock stratigraphic unit and soil characteristics data collected on nearby properties and regional soil information. In general, contaminant plumes move more quickly through sandy-gravelly types of soils than silty-clayey types of soils.

### **GEOLOGIC INFORMATION IN GENERAL AREA OF TARGET PROPERTY**

Geologic information can be used by the environmental professional in forming an opinion about the relative speed at which contaminant migration may be occurring.

#### **ROCK STRATIGRAPHIC UNIT**

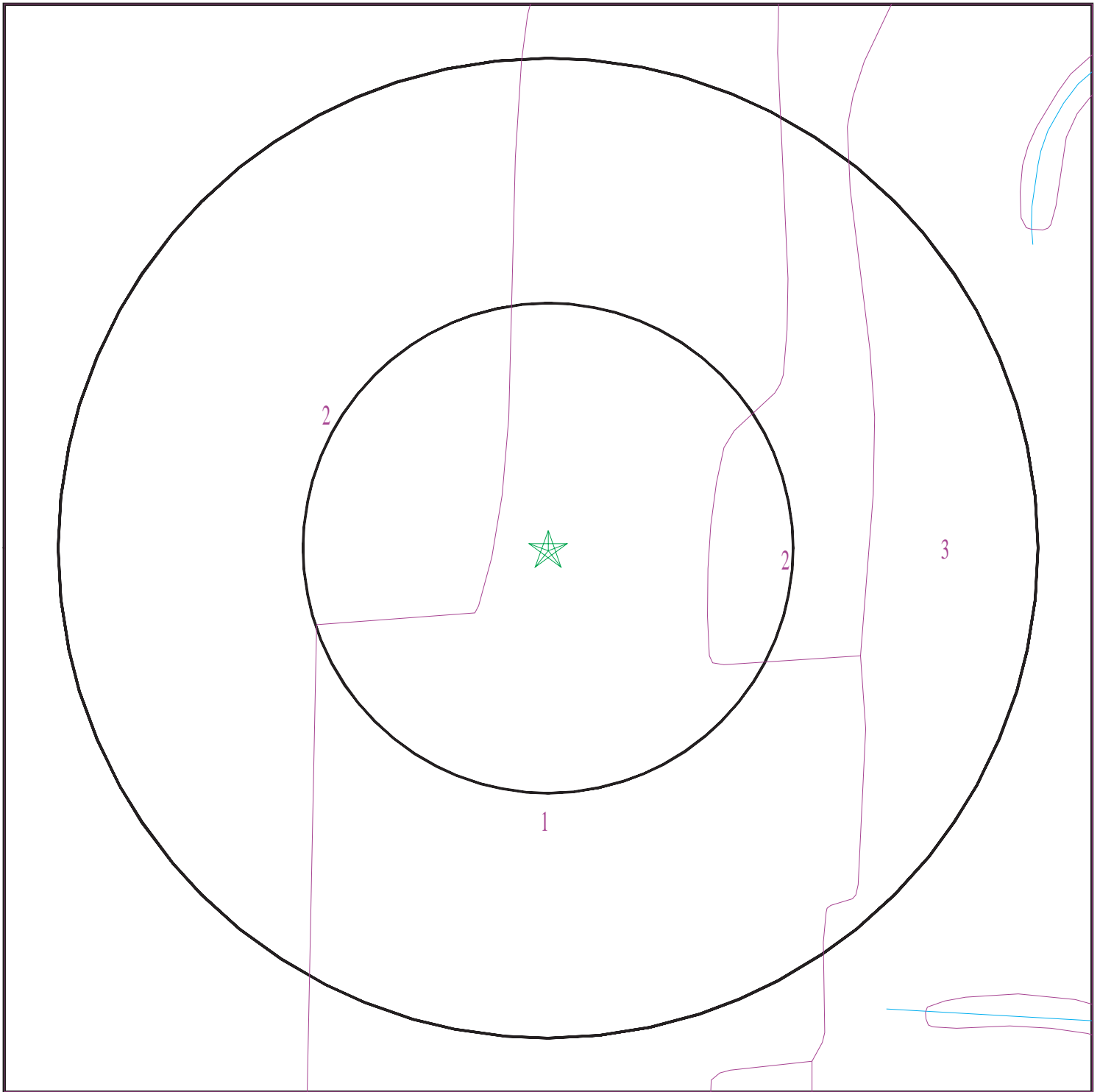
Era:	Cenozoic
System:	Quaternary
Series:	Pleistocene
Code:	Qp <i>(decoded above as Era, System &amp; Series)</i>

#### **GEOLOGIC AGE IDENTIFICATION**

Category: Stratified Sequence

Geologic Age and Rock Stratigraphic Unit Source: P.G. Schruben, R.E. Arndt and W.J. Bawiec, Geology of the Conterminous U.S. at 1:2,500,000 Scale - a digital representation of the 1974 P.B. King and H.M. Beikman Map, USGS Digital Data Series DDS - 11 (1994).

# SSURGO SOIL MAP - 5456135.2s



- ★ Target Property
- ∕ SSURGO Soil
- ∕ Water

0 1/16 1/8 1/4 Miles



SITE NAME: Dennys Restaturant  
ADDRESS: 2671 N Federal Highway  
Pompano Beach FL 33064  
LAT/LONG: 26.264001 / 80.099705

CLIENT: E Sciences, Incorporated  
CONTACT: Maria Paituvi  
INQUIRY #: 5456135.2s  
DATE: October 17, 2018 9:06 am

## GEOCHECK® - PHYSICAL SETTING SOURCE SUMMARY

### DOMINANT SOIL COMPOSITION IN GENERAL AREA OF TARGET PROPERTY

The U.S. Department of Agriculture's (USDA) Soil Conservation Service (SCS) leads the National Cooperative Soil Survey (NCSS) and is responsible for collecting, storing, maintaining and distributing soil survey information for privately owned lands in the United States. A soil map in a soil survey is a representation of soil patterns in a landscape. The following information is based on Soil Conservation Service SSURGO data.

#### Soil Map ID: 1

Soil Component Name: Urban land

Soil Surface Texture: variable

Hydrologic Group: Class D - Very slow infiltration rates. Soils are clayey, have a high water table, or are shallow to an impervious layer.

Soil Drainage Class:  
Hydric Status: Not hydric

Corrosion Potential - Uncoated Steel: Not Reported

Depth to Bedrock Min: > 0 inches

Depth to Watertable Min: > 0 inches

Soil Layer Information							
Layer	Boundary		Soil Texture Class	Classification		Saturated hydraulic conductivity micro m/sec	Soil Reaction (pH)
	Upper	Lower		AASHTO Group	Unified Soil		
1	0 inches	5 inches	variable	Not reported	Not reported	Max: Min:	Max: Min:

#### Soil Map ID: 2

Soil Component Name: Duette

Soil Surface Texture: sand

Hydrologic Group: Class A - High infiltration rates. Soils are deep, well drained to excessively drained sands and gravels.

Soil Drainage Class: Moderately well drained

Hydric Status: Not hydric

Corrosion Potential - Uncoated Steel: Low

Depth to Bedrock Min: > 0 inches

Depth to Watertable Min: > 153 inches

## GEOCHECK® - PHYSICAL SETTING SOURCE SUMMARY

Soil Layer Information							
Layer	Boundary		Soil Texture Class	Classification		Saturated hydraulic conductivity micro m/sec	Soil Reaction (pH)
	Upper	Lower		AASHTO Group	Unified Soil		
1	0 inches	3 inches	sand	Not reported	Not reported	Max: 42 Min: 14	Max: 6.5 Min: 4.5
2	3 inches	66 inches	sand	Not reported	Not reported	Max: 42 Min: 14	Max: 6.5 Min: 4.5
3	66 inches	79 inches	sand	Not reported	Not reported	Max: 42 Min: 14	Max: 6.5 Min: 4.5

### Soil Map ID: 3

Soil Component Name: Immokalee

Soil Surface Texture: fine sand

Hydrologic Group: Class B/D - Drained/undrained hydrology class of soils that can be drained and are classified.

Soil Drainage Class: Poorly drained

Hydric Status: Partially hydric

Corrosion Potential - Uncoated Steel: High

Depth to Bedrock Min: > 0 inches

Depth to Watertable Min: > 31 inches

Soil Layer Information							
Layer	Boundary		Soil Texture Class	Classification		Saturated hydraulic conductivity micro m/sec	Soil Reaction (pH)
	Upper	Lower		AASHTO Group	Unified Soil		
1	0 inches	5 inches	fine sand	Not reported	Not reported	Max: 141 Min: 42	Max: 6 Min: 3.6
2	5 inches	35 inches	fine sand	Not reported	Not reported	Max: 141 Min: 42	Max: 6 Min: 3.6
3	35 inches	53 inches	fine sand	Not reported	Not reported	Max: 141 Min: 42	Max: 6 Min: 3.6
4	53 inches	72 inches	fine sand	Not reported	Not reported	Max: 141 Min: 42	Max: 6 Min: 3.6

## GEOCHECK® - PHYSICAL SETTING SOURCE SUMMARY

### LOCAL / REGIONAL WATER AGENCY RECORDS

EDR Local/Regional Water Agency records provide water well information to assist the environmental professional in assessing sources that may impact ground water flow direction, and in forming an opinion about the impact of contaminant migration on nearby drinking water wells.

### WELL SEARCH DISTANCE INFORMATION

<u>DATABASE</u>	<u>SEARCH DISTANCE (miles)</u>
Federal USGS	1.000
Federal FRDS PWS	Nearest PWS within 1 mile
State Database	1.000

### FEDERAL USGS WELL INFORMATION

<u>MAP ID</u>	<u>WELL ID</u>	<u>LOCATION FROM TP</u>
5	USGS40000235939	1/8 - 1/4 Mile WSW
10	USGS40000235913	1/4 - 1/2 Mile South
11	USGS40000235940	1/4 - 1/2 Mile West
12	USGS40000235944	1/4 - 1/2 Mile WNW
C13	USGS40000235933	1/4 - 1/2 Mile WSW
C14	USGS40000235934	1/4 - 1/2 Mile WSW
C15	USGS40000235935	1/4 - 1/2 Mile WSW
19	USGS40000235910	1/2 - 1 Mile SW
I31	USGS40000235888	1/2 - 1 Mile South
I32	USGS40000235889	1/2 - 1 Mile South
I35	USGS40000235885	1/2 - 1 Mile South
36	USGS40000235884	1/2 - 1 Mile South
37	USGS40000235882	1/2 - 1 Mile South
38	USGS40000235852	1/2 - 1 Mile SSW

### FEDERAL FRDS PUBLIC WATER SUPPLY SYSTEM INFORMATION

<u>MAP ID</u>	<u>WELL ID</u>	<u>LOCATION FROM TP</u>
No PWS System Found		

Note: PWS System location is not always the same as well location.

### STATE DATABASE WELL INFORMATION

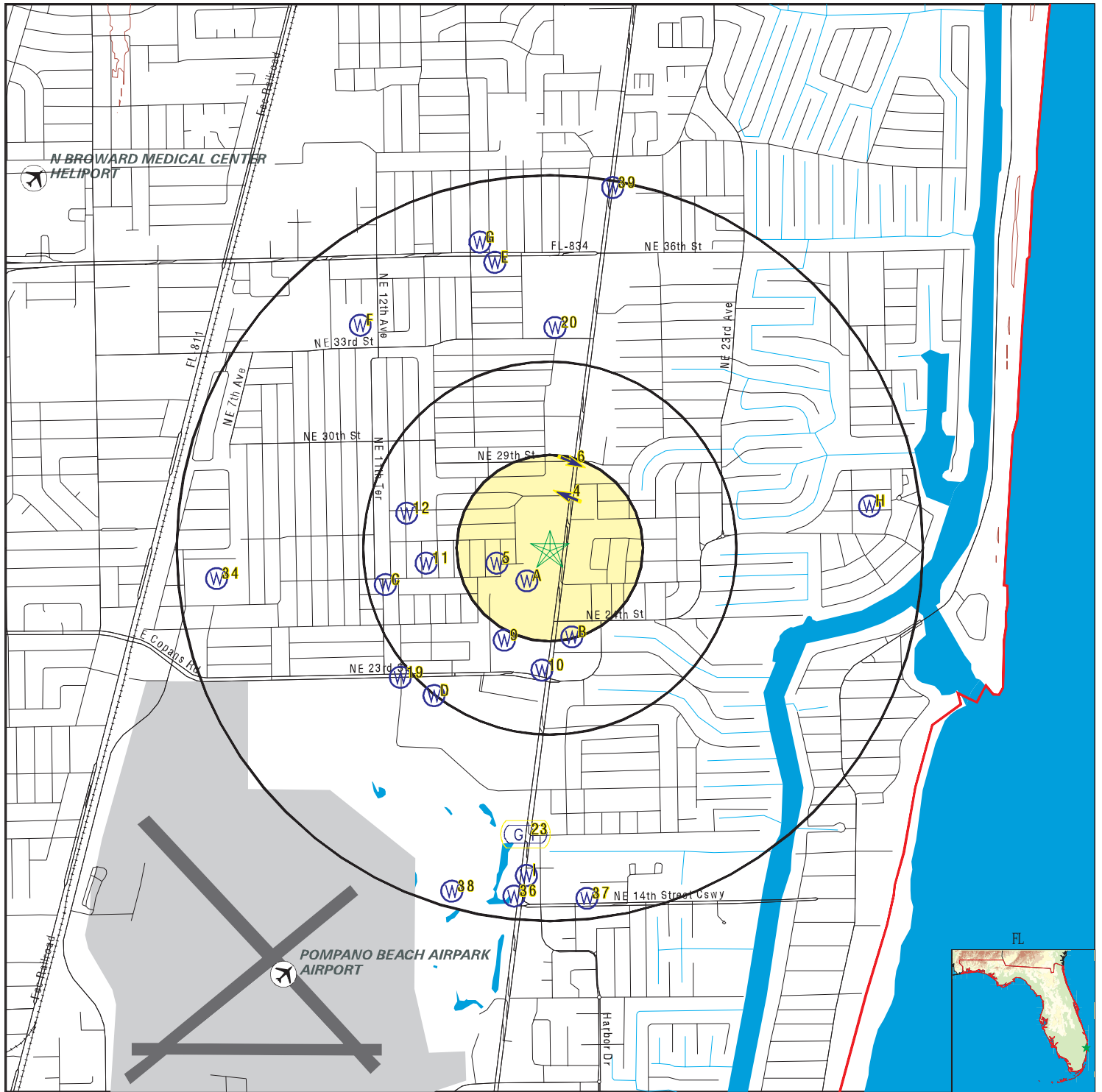
<u>MAP ID</u>	<u>WELL ID</u>	<u>LOCATION FROM TP</u>
A1	FLSO11000052950	0 - 1/8 Mile SSW
A2	FLSO11000007062	0 - 1/8 Mile SSW
A3	FLSO11000018024	1/8 - 1/4 Mile SW
B7	FLSO11000032273	1/8 - 1/4 Mile South
B8	FLSO11000032272	1/8 - 1/4 Mile SSE
9	FLSO11000001583	1/4 - 1/2 Mile SSW
D16	FLSO11000057661	1/2 - 1 Mile SW

## GEOCHECK® - PHYSICAL SETTING SOURCE SUMMARY

### STATE DATABASE WELL INFORMATION

MAP ID	WELL ID	LOCATION FROM TP
D17	FLSO11000057662	1/2 - 1 Mile SW
D18	FLSO11000057663	1/2 - 1 Mile SW
20	FLSO11000001329	1/2 - 1 Mile North
E21	FLSA11000032359	1/2 - 1 Mile North
E22	FLSA11000032360	1/2 - 1 Mile North
F24	FLSO11000004003	1/2 - 1 Mile NW
F25	FLSO11000004004	1/2 - 1 Mile NW
G26	FLSO11000044617	1/2 - 1 Mile NNW
E27	FLSO11000001624	1/2 - 1 Mile North
H28	FLSO11000025980	1/2 - 1 Mile East
H29	FLSO11000025979	1/2 - 1 Mile East
G30	FLSO11000018025	1/2 - 1 Mile NNW
H33	FLSO11000025978	1/2 - 1 Mile East
34	FLSO11000013380	1/2 - 1 Mile West
39	FLSO11000006418	1/2 - 1 Mile North

# PHYSICAL SETTING SOURCE MAP - 5456135.2s



## GEOCHECK® - PHYSICAL SETTING SOURCE MAP FINDINGS

Map ID  
Direction  
Distance  
Elevation

Database EDR ID Number

**A1**  
**SSW**  
**0 - 1/8 Mile**  
**Higher**

**FL WELLS FLSO11000052950**

Database:	Water Supply Permitted Facility Database (South District)		
SFWMD Permit #:	06-07399-W	Application #:	160822-15
Permit Type:	General	Project Name:	SAFEGUARD SELF STORAGE
Land Use:	Landscape	Acres Served:	.87
Facility ID:	274675	Facility Type:	WELL
Facility Name:	WELL	Pump Type:	Centrifugal
Pump Diameter:	0	Well Diameter:	4
Pump Capacity:	50	Intake Depth:	0
Intake Elevation:	0	Well Depth:	80
Casing Depth:	70	Well Use:	Primary
Facility Status:	Proposed	Facility Type:	Irrigation
Source:	Biscayne Aquifer		

**A2**  
**SSW**  
**0 - 1/8 Mile**  
**Higher**

**FL WELLS FLSO11000007062**

Database:	Water Supply Permitted Facility Database (South District)		
SFWMD Permit #:	06-04116-W	Application #:	040526-10
Permit Type:	General	Project Name:	BOBBY RUBINO'S TOWER
Land Use:	Landscape	Acres Served:	.02
Facility ID:	152451	Facility Type:	WELL
Facility Name:	Well 1	Pump Type:	Centrifugal
Pump Diameter:	0	Well Diameter:	2
Pump Capacity:	30	Intake Depth:	15
Intake Elevation:	0	Well Depth:	100
Casing Depth:	80	Well Use:	Primary
Facility Status:	Proposed	Facility Type:	Irrigation
Source:	Surficial Aquifer System		

**A3**  
**SW**  
**1/8 - 1/4 Mile**  
**Higher**

**FL WELLS FLSO11000018024**

Database:	Water Supply Permitted Facility Database (South District)		
SFWMD Permit #:	06-01309-W	Application #:	061208-38
Permit Type:	General	Project Name:	CRYSTAL SUB MODIFICATION
Land Use:	Landscape	Acres Served:	10.26
Facility ID:	196420	Facility Type:	WELL
Facility Name:	Brow 11	Pump Type:	Centrifugal
Pump Diameter:	0	Well Diameter:	2
Pump Capacity:	50	Intake Depth:	0
Intake Elevation:	0	Well Depth:	60
Casing Depth:	50	Well Use:	Primary
Facility Status:	Existing	Facility Type:	Irrigation
Source:	Biscayne Aquifer		

# GEOCHECK® - PHYSICAL SETTING SOURCE MAP FINDINGS

Map ID  
Direction  
Distance  
Elevation

Database EDR ID Number

**4**  
**NNE**  
**1/8 - 1/4 Mile**  
**Higher**

Site ID: 8502289  
Groundwater Flow: WNW  
Water Table Depth: Avg. 10 ft.  
Date: 3/11/90

**AQUIFLOW 330**

**5**  
**WSW**  
**1/8 - 1/4 Mile**  
**Higher**

**FED USGS USGS40000235939**

Organization ID: USGS-FL  
Monitor Location: G -2895  
Description: potential CL monitoring site  
HUC: 03090202  
Drainage Area Units: Not Reported  
Contrib Drainage Area Units: Not Reported  
Formation Type: Biscayne Limestone Aquifer  
Aquifer Type: Unconfined single aquifer  
Well Depth: 195  
Well Hole Depth: 195

Organization Name: USGS Florida Water Science Center  
Type: Well  
Drainage Area: Not Reported  
Contrib Drainage Area: Not Reported  
Aquifer: Biscayne aquifer  
Construction Date: 19971031  
Well Depth Units: ft  
Well Hole Depth Units: ft

**6**  
**NNE**  
**1/8 - 1/4 Mile**  
**Higher**

Site ID: 8502756  
Groundwater Flow: ESE  
Water Table Depth: Avg. 6.8 ft.  
Date: 5/30/91

**AQUIFLOW 334**

**B7**  
**South**  
**1/8 - 1/4 Mile**  
**Higher**

**FL WELLS FLSO11000032273**

Database: Water Supply Permitted Facility Database (South District)  
SFWMMD Permit #: 06-03751-W  
Permit Type: General  
Land Use: Landscape  
Facility ID: 129357  
Facility Name: Well 1  
Pump Diameter: 0  
Pump Capacity: 0  
Intake Elevation: 0  
Casing Depth: 80  
Facility Status: Proposed  
Source: Biscayne Aquifer

Application #: 140310-22  
Project Name: POMPANO RETAIL CENTER  
Acres Served: 6.32  
Facility Type: WELL  
Pump Type: Centrifugal  
Well Diameter: 2  
Intake Depth: 0  
Well Depth: 100  
Well Use: To be Plugged and Abandoned  
Facility Type: Irrigation

**B8**  
**SSE**  
**1/8 - 1/4 Mile**  
**Higher**

**FL WELLS FLSO11000032272**

Database: Water Supply Permitted Facility Database (South District)  
SFWMMD Permit #: 06-03751-W  
Permit Type: General  
Land Use: Landscape

Application #: 140310-22  
Project Name: POMPANO RETAIL CENTER  
Acres Served: 6.32

## GEOCHECK® - PHYSICAL SETTING SOURCE MAP FINDINGS

Facility ID: 267876  
 Facility Name: Well 2  
 Pump Diameter: 0  
 Pump Capacity: 78  
 Intake Elevation: 0  
 Casing Depth: 80  
 Facility Status: Proposed  
 Source: Biscayne Aquifer

Facility Type: WELL  
 Pump Type: Centrifugal  
 Well Diameter: 2  
 Intake Depth: 9  
 Well Depth: 100  
 Well Use: Primary  
 Facility Type: Irrigation

**9**  
**SSW**  
**1/4 - 1/2 Mile**  
**Higher**

**FL WELLS FLSO11000001583**

Database:	Water Supply Permitted Facility Database (South District)	Application #:	980601-9
SFWMD Permit #:	06-02596-W	Project Name:	MUVICO THEATERS OF POMPANO
Permit Type:	General	Acres Served:	2
Land Use:	Landscape	Facility Type:	WELL
Facility ID:	27387	Pump Type:	Unspecified
Facility Name:	1	Well Diameter:	4
Pump Diameter:	0	Intake Depth:	0
Pump Capacity:	100	Well Depth:	100
Intake Elevation:	0	Well Use:	Primary
Casing Depth:	80	Facility Type:	Irrigation
Facility Status:	Proposed		
Source:	Biscayne Aquifer		

**10**  
**South**  
**1/4 - 1/2 Mile**  
**Higher**

**FED USGS USGS40000235913**

Organization ID:	USGS-FL	Organization Name:	USGS Florida Water Science Center
Monitor Location:	G -2069	Type:	Well
Description:	Not Reported	HUC:	03090202
Drainage Area:	Not Reported	Drainage Area Units:	Not Reported
Contrib Drainage Area:	Not Reported	Contrib Drainage Area Units:	Not Reported
Aquifer:	Not Reported	Formation Type:	Not Reported
Aquifer Type:	Not Reported	Construction Date:	Not Reported
Well Depth:	53.7	Well Depth Units:	ft
Well Hole Depth:	Not Reported	Well Hole Depth Units:	Not Reported

Ground water levels, Number of Measurements: 12  
 Feet below surface: Not Reported  
 Note: Not Reported

Level reading date: 1984-10-17  
 Feet to sea level: 3.58

Level reading date: 1984-05-22  
 Feet to sea level: 2.00

Feet below surface: Not Reported  
 Note: Not Reported

Level reading date: 1983-10-18  
 Feet to sea level: 4.38

Feet below surface: Not Reported  
 Note: Not Reported

Level reading date: 1983-05-17  
 Feet to sea level: 2.38

Feet below surface: Not Reported  
 Note: Not Reported

Level reading date: 1982-10-19  
 Feet to sea level: 2.43

Feet below surface: Not Reported  
 Note: Not Reported

## GEOCHECK® - PHYSICAL SETTING SOURCE MAP FINDINGS

Level reading date:	1982-06-11	Feet below surface:	Not Reported
Feet to sea level:	2.67	Note:	Not Reported
Level reading date:	1981-10-07	Feet below surface:	Not Reported
Feet to sea level:	2.66	Note:	Not Reported
Level reading date:	1980-10-10	Feet below surface:	Not Reported
Feet to sea level:	0.66	Note:	Not Reported
Level reading date:	1979-10-01	Feet below surface:	Not Reported
Feet to sea level:	1.28	Note:	Not Reported
Level reading date:	1978-10-12	Feet below surface:	Not Reported
Feet to sea level:	0.67	Note:	Not Reported
Level reading date:	1977-10-07	Feet below surface:	Not Reported
Feet to sea level:	2.40	Note:	Not Reported
Level reading date:	1975-10-14	Feet below surface:	Not Reported
Feet to sea level:	1.34	Note:	Not Reported

**11**  
**West**  
**1/4 - 1/2 Mile**  
**Higher**

**FED USGS      USGS40000235940**

Organization ID:	USGS-FL	Organization Name:	USGS Florida Water Science Center
Monitor Location:	S -1515	Type:	Well
Description:	Not Reported	HUC:	03090202
Drainage Area:	Not Reported	Drainage Area Units:	Not Reported
Contrib Drainage Area:	Not Reported	Contrib Drainage Area Unts:	Not Reported
Aquifer:	Biscayne aquifer	Formation Type:	Biscayne Limestone Aquifer
Aquifer Type:	Not Reported	Construction Date:	19610101
Well Depth:	140	Well Depth Units:	ft
Well Hole Depth:	Not Reported	Well Hole Depth Units:	Not Reported

**12**  
**WNW**  
**1/4 - 1/2 Mile**  
**Higher**

**FED USGS      USGS40000235944**

Organization ID:	USGS-FL	Organization Name:	USGS Florida Water Science Center
Monitor Location:	G -2007	Type:	Well
Description:	UPDATED HEADER FILE	HUC:	03090202
Drainage Area:	Not Reported	Drainage Area Units:	Not Reported
Contrib Drainage Area:	Not Reported	Contrib Drainage Area Unts:	Not Reported
Aquifer:	Not Reported	Formation Type:	Not Reported
Aquifer Type:	Not Reported	Construction Date:	19710501
Well Depth:	Not Reported	Well Depth Units:	Not Reported
Well Hole Depth:	Not Reported	Well Hole Depth Units:	Not Reported

Ground water levels,Number of Measurements:	17	Level reading date:	1988-04-26
Feet below surface:	Not Reported	Feet to sea level:	0.86
Note:	Not Reported		
Level reading date:	1987-10-21	Feet below surface:	Not Reported
Feet to sea level:	4.86	Note:	Not Reported

## GEOCHECK® - PHYSICAL SETTING SOURCE MAP FINDINGS

Level reading date:	1987-05-12	Feet below surface:	Not Reported
Feet to sea level:	3.29	Note:	Not Reported
Level reading date:	1986-10-09	Feet below surface:	Not Reported
Feet to sea level:	2.75	Note:	Not Reported
Level reading date:	1986-05-07	Feet below surface:	Not Reported
Feet to sea level:	3.22	Note:	Not Reported
Level reading date:	1985-10-21	Feet below surface:	Not Reported
Feet to sea level:	5.51	Note:	Not Reported
Level reading date:	1985-05-15	Feet below surface:	Not Reported
Feet to sea level:	0.03	Note:	Not Reported
Level reading date:	1984-10-17	Feet below surface:	Not Reported
Feet to sea level:	4.89	Note:	Not Reported
Level reading date:	1984-05-22	Feet below surface:	Not Reported
Feet to sea level:	5.19	Note:	Not Reported
Level reading date:	1983-10-18	Feet below surface:	Not Reported
Feet to sea level:	5.71	Note:	Not Reported
Level reading date:	1983-05-17	Feet below surface:	Not Reported
Feet to sea level:	3.01	Note:	Not Reported
Level reading date:	1982-10-19	Feet below surface:	Not Reported
Feet to sea level:	2.46	Note:	Not Reported
Level reading date:	1982-06-11	Feet below surface:	Not Reported
Feet to sea level:	3.21	Note:	Not Reported
Level reading date:	1981-10-07	Feet below surface:	Not Reported
Feet to sea level:	3.15	Note:	Not Reported
Level reading date:	1981-05-13	Feet below surface:	Not Reported
Feet to sea level:	4.72	Note:	Not Reported
Level reading date:	1981-03-18	Feet below surface:	Not Reported
Feet to sea level:	-2.02	Note:	Not Reported
Level reading date:	1978-10-12	Feet below surface:	Not Reported
Feet to sea level:	-0.35	Note:	Not Reported

**C13**  
**WSW**  
**1/4 - 1/2 Mile**  
**Higher**

**FED USGS      USGS40000235933**

Organization ID:	USGS-FL	Organization Name:	USGS Florida Water Science Center
Monitor Location:	G -2072	Type:	Well
Description:	Not Reported	HUC:	03090202
Drainage Area:	Not Reported	Drainage Area Units:	Not Reported
Contrib Drainage Area:	Not Reported	Contrib Drainage Area Unts:	Not Reported
Aquifer:	Biscayne aquifer	Formation Type:	Biscayne Limestone Aquifer
Aquifer Type:	Not Reported	Construction Date:	Not Reported
Well Depth:	43	Well Depth Units:	ft
Well Hole Depth:	Not Reported	Well Hole Depth Units:	Not Reported

## GEOCHECK® - PHYSICAL SETTING SOURCE MAP FINDINGS

Ground water levels, Number of Measurements:	34	Level reading date:	1994-10-12
Feet below surface:	Not Reported	Feet to sea level:	4.68
Note:	Not Reported		
Level reading date:	1994-05-04	Feet below surface:	Not Reported
Feet to sea level:	1.93	Note:	Not Reported
Level reading date:	1993-11-03	Feet below surface:	Not Reported
Feet to sea level:	5.47	Note:	Not Reported
Level reading date:	1993-05-06	Feet below surface:	Not Reported
Feet to sea level:	3.19	Note:	Not Reported
Level reading date:	1992-11-03	Feet below surface:	Not Reported
Feet to sea level:	5.47	Note:	Not Reported
Level reading date:	1992-10-27	Feet below surface:	Not Reported
Feet to sea level:	3.17	Note:	Not Reported
Level reading date:	1992-04-21	Feet below surface:	Not Reported
Feet to sea level:	2.85	Note:	Not Reported
Level reading date:	1991-10-23	Feet below surface:	Not Reported
Feet to sea level:	5.45	Note:	Not Reported
Level reading date:	1991-04-17	Feet below surface:	Not Reported
Feet to sea level:	2.49	Note:	Not Reported
Level reading date:	1990-10-16	Feet below surface:	Not Reported
Feet to sea level:	4.88	Note:	Not Reported
Level reading date:	1990-04-24	Feet below surface:	Not Reported
Feet to sea level:	-0.80	Note:	Not Reported
Level reading date:	1989-10-17	Feet below surface:	Not Reported
Feet to sea level:	0.67	Note:	Not Reported
Level reading date:	1989-05-03	Feet below surface:	Not Reported
Feet to sea level:	-0.19	Note:	Not Reported
Level reading date:	1988-10-25	Feet below surface:	Not Reported
Feet to sea level:	3.12	Note:	Not Reported
Level reading date:	1987-10-21	Feet below surface:	Not Reported
Feet to sea level:	4.74	Note:	Not Reported
Level reading date:	1987-05-12	Feet below surface:	Not Reported
Feet to sea level:	3.03	Note:	Not Reported
Level reading date:	1986-10-09	Feet below surface:	Not Reported
Feet to sea level:	2.44	Note:	Not Reported
Level reading date:	1985-10-21	Feet below surface:	Not Reported
Feet to sea level:	5.31	Note:	Not Reported
Level reading date:	1985-05-15	Feet below surface:	Not Reported
Feet to sea level:	-0.24	Note:	Not Reported
Level reading date:	1984-10-17	Feet below surface:	Not Reported
Feet to sea level:	4.60	Note:	Not Reported
Level reading date:	1984-05-22	Feet below surface:	Not Reported

## GEOCHECK® - PHYSICAL SETTING SOURCE MAP FINDINGS

Feet to sea level:	1.97	Note:	Not Reported
Level reading date:	1983-10-18	Feet below surface:	Not Reported
Feet to sea level:	5.40	Note:	Not Reported
Level reading date:	1983-05-17	Feet below surface:	Not Reported
Feet to sea level:	2.61	Note:	Not Reported
Level reading date:	1982-10-19	Feet below surface:	Not Reported
Feet to sea level:	2.12	Note:	Not Reported
Level reading date:	1982-06-11	Feet below surface:	Not Reported
Feet to sea level:	2.93	Note:	Not Reported
Level reading date:	1980-05-13	Feet below surface:	Not Reported
Feet to sea level:	-0.66	Note:	Not Reported
Level reading date:	1979-10-01	Feet below surface:	Not Reported
Feet to sea level:	-0.30	Note:	Not Reported
Level reading date:	1978-10-12	Feet below surface:	Not Reported
Feet to sea level:	-0.73	Note:	Not Reported
Level reading date:	1978-05-05	Feet below surface:	Not Reported
Feet to sea level:	-0.60	Note:	Not Reported
Level reading date:	1977-10-07	Feet below surface:	Not Reported
Feet to sea level:	2.71	Note:	Not Reported
Level reading date:	1977-05-04	Feet below surface:	Not Reported
Feet to sea level:	0.11	Note:	Not Reported
Level reading date:	1976-10-14	Feet below surface:	Not Reported
Feet to sea level:	1.07	Note:	Not Reported
Level reading date:	1976-05-07	Feet below surface:	Not Reported
Feet to sea level:	1.07	Note:	Not Reported
Level reading date:	1975-10-14	Feet below surface:	Not Reported
Feet to sea level:	0.99	Note:	Not Reported

**C14**  
**WSW**  
**1/4 - 1/2 Mile**  
**Higher**

**FED USGS      USGS40000235934**

Organization ID:	USGS-FL
Monitor Location:	G -2277
Description:	Not Reported
Drainage Area:	Not Reported
Contrib Drainage Area:	Not Reported
Aquifer:	Biscayne aquifer
Aquifer Type:	Not Reported
Well Depth:	131
Well Hole Depth:	131

Organization Name:	USGS Florida Water Science Center
Type:	Well
HUC:	03090202
Drainage Area Units:	Not Reported
Contrib Drainage Area Units:	Not Reported
Formation Type:	Biscayne Limestone Aquifer
Construction Date:	19780101
Well Depth Units:	ft
Well Hole Depth Units:	ft

Ground water levels, Number of Measurements:	69
Feet below surface:	Not Reported
Note:	Not Reported

Level reading date:	1994-09-30
Feet to sea level:	5.48

## GEOCHECK® - PHYSICAL SETTING SOURCE MAP FINDINGS

Level reading date:	1994-08-26	Feet below surface:	Not Reported
Feet to sea level:	4.41	Note:	Not Reported
Level reading date:	1994-07-13	Feet below surface:	Not Reported
Feet to sea level:	2.62	Note:	Not Reported
Level reading date:	1994-06-30	Feet below surface:	Not Reported
Feet to sea level:	2.98	Note:	Not Reported
Level reading date:	1994-05-26	Feet below surface:	Not Reported
Feet to sea level:	1.53	Note:	Not Reported
Level reading date:	1994-05-06	Feet below surface:	Not Reported
Feet to sea level:	2.00	Note:	Not Reported
Level reading date:	1994-04-29	Feet below surface:	Not Reported
Feet to sea level:	2.10	Note:	Not Reported
Level reading date:	1994-03-29	Feet below surface:	Not Reported
Feet to sea level:	2.72	Note:	Not Reported
Level reading date:	1994-02-24	Feet below surface:	Not Reported
Feet to sea level:	3.66	Note:	Not Reported
Level reading date:	1994-01-20	Feet below surface:	Not Reported
Feet to sea level:	3.88	Note:	Not Reported
Level reading date:	1993-12-28	Feet below surface:	Not Reported
Feet to sea level:	3.65	Note:	Not Reported
Level reading date:	1993-12-02	Feet below surface:	Not Reported
Feet to sea level:	4.72	Note:	Not Reported
Level reading date:	1993-10-28	Feet below surface:	Not Reported
Feet to sea level:	5.89	Note:	Not Reported
Level reading date:	1993-09-27	Feet below surface:	Not Reported
Feet to sea level:	3.49	Note:	Not Reported
Level reading date:	1993-08-24	Feet below surface:	Not Reported
Feet to sea level:	2.63	Note:	Not Reported
Level reading date:	1993-07-29	Feet below surface:	Not Reported
Feet to sea level:	2.46	Note:	Not Reported
Level reading date:	1993-06-23	Feet below surface:	Not Reported
Feet to sea level:	2.79	Note:	Not Reported
Level reading date:	1993-05-27	Feet below surface:	Not Reported
Feet to sea level:	2.56	Note:	Not Reported
Level reading date:	1993-04-26	Feet below surface:	Not Reported
Feet to sea level:	6.76	Note:	Not Reported
Level reading date:	1993-03-31	Feet below surface:	Not Reported
Feet to sea level:	4.56	Note:	Not Reported
Level reading date:	1993-01-28	Feet below surface:	Not Reported
Feet to sea level:	5.17	Note:	Not Reported
Level reading date:	1992-10-28	Feet below surface:	Not Reported
Feet to sea level:	3.25	Note:	Not Reported

## GEOCHECK® - PHYSICAL SETTING SOURCE MAP FINDINGS

Level reading date:	1992-09-30	Feet below surface:	Not Reported
Feet to sea level:	4.16	Note:	Not Reported
Level reading date:	1992-08-30	Feet below surface:	Not Reported
Feet to sea level:	5.03	Note:	Not Reported
Level reading date:	1992-07-28	Feet below surface:	Not Reported
Feet to sea level:	4.45	Note:	Not Reported
Level reading date:	1992-07-07	Feet below surface:	Not Reported
Feet to sea level:	5.26	Note:	Not Reported
Level reading date:	1992-04-22	Feet below surface:	Not Reported
Feet to sea level:	2.86	Note:	Not Reported
Level reading date:	1992-04-01	Feet below surface:	Not Reported
Feet to sea level:	2.55	Note:	Not Reported
Level reading date:	1992-02-21	Feet below surface:	Not Reported
Feet to sea level:	2.57	Note:	Not Reported
Level reading date:	1992-01-29	Feet below surface:	Not Reported
Feet to sea level:	2.81	Note:	Not Reported
Level reading date:	1992-01-06	Feet below surface:	Not Reported
Feet to sea level:	3.59	Note:	Not Reported
Level reading date:	1991-12-05	Feet below surface:	Not Reported
Feet to sea level:	4.45	Note:	Not Reported
Level reading date:	1991-10-24	Feet below surface:	Not Reported
Feet to sea level:	5.32	Note:	Not Reported
Level reading date:	1991-09-04	Feet below surface:	Not Reported
Feet to sea level:	3.81	Note:	Not Reported
Level reading date:	1991-07-31	Feet below surface:	Not Reported
Feet to sea level:	4.18	Note:	Not Reported
Level reading date:	1991-05-28	Feet below surface:	Not Reported
Feet to sea level:	2.76	Note:	Not Reported
Level reading date:	1991-04-19	Feet below surface:	Not Reported
Feet to sea level:	2.61	Note:	Not Reported
Level reading date:	1991-03-21	Feet below surface:	Not Reported
Feet to sea level:	2.61	Note:	Not Reported
Level reading date:	1991-02-20	Feet below surface:	Not Reported
Feet to sea level:	3.09	Note:	Not Reported
Level reading date:	1991-01-29	Feet below surface:	Not Reported
Feet to sea level:	3.13	Note:	Not Reported
Level reading date:	1990-12-20	Feet below surface:	Not Reported
Feet to sea level:	2.69	Note:	Not Reported
Level reading date:	1990-11-26	Feet below surface:	Not Reported
Feet to sea level:	3.51	Note:	Not Reported
Level reading date:	1990-10-17	Feet below surface:	Not Reported
Feet to sea level:	4.74	Note:	Not Reported

## GEOCHECK® - PHYSICAL SETTING SOURCE MAP FINDINGS

Level reading date:	1990-09-25	Feet below surface:	Not Reported
Feet to sea level:	4.74	Note:	Not Reported
Level reading date:	1990-08-30	Feet below surface:	Not Reported
Feet to sea level:	5.51	Note:	Not Reported
Level reading date:	1990-05-23	Feet below surface:	Not Reported
Feet to sea level:	-0.01	Note:	Not Reported
Level reading date:	1990-04-25	Feet below surface:	Not Reported
Feet to sea level:	0.92	Note:	Not Reported
Level reading date:	1990-04-05	Feet below surface:	Not Reported
Feet to sea level:	-1.28	Note:	Not Reported
Level reading date:	1990-03-12	Feet below surface:	Not Reported
Feet to sea level:	-1.47	Note:	Not Reported
Level reading date:	1990-01-23	Feet below surface:	Not Reported
Feet to sea level:	-0.91	Note:	Not Reported
Level reading date:	1989-10-20	Feet below surface:	Not Reported
Feet to sea level:	0.49	Note:	Not Reported
Level reading date:	1989-04-26	Feet below surface:	Not Reported
Feet to sea level:	-0.06	Note:	Not Reported
Level reading date:	1989-02-01	Feet below surface:	Not Reported
Feet to sea level:	0.81	Note:	Not Reported
Level reading date:	1988-10-19	Feet below surface:	Not Reported
Feet to sea level:	3.54	Note:	Not Reported
Level reading date:	1988-08-24	Feet below surface:	Not Reported
Feet to sea level:	5.33	Note:	Not Reported
Level reading date:	1988-05-25	Feet below surface:	Not Reported
Feet to sea level:	0.92	Note:	Not Reported
Level reading date:	1988-04-21	Feet below surface:	Not Reported
Feet to sea level:	0.88	Note:	Not Reported
Level reading date:	1988-03-25	Feet below surface:	Not Reported
Feet to sea level:	2.83	Note:	Not Reported
Level reading date:	1988-01-13	Feet below surface:	Not Reported
Feet to sea level:	4.04	Note:	Not Reported
Level reading date:	1987-10-22	Feet below surface:	Not Reported
Feet to sea level:	4.82	Note:	Not Reported
Level reading date:	1987-08-17	Feet below surface:	Not Reported
Feet to sea level:	2.25	Note:	Not Reported
Level reading date:	1987-05-15	Feet below surface:	Not Reported
Feet to sea level:	3.51	Note:	Not Reported
Level reading date:	1987-04-13	Feet below surface:	Not Reported
Feet to sea level:	3.31	Note:	Not Reported
Level reading date:	1987-03-17	Feet below surface:	Not Reported
Feet to sea level:	3.75	Note:	Not Reported

## GEOCHECK® - PHYSICAL SETTING SOURCE MAP FINDINGS

Level reading date:	1987-01-29	Feet below surface:	Not Reported
Feet to sea level:	2.84	Note:	Not Reported
Level reading date:	1986-10-07	Feet below surface:	Not Reported
Feet to sea level:	2.53	Note:	Not Reported
Level reading date:	1986-08-12	Feet below surface:	Not Reported
Feet to sea level:	4.02	Note:	Not Reported
Level reading date:	1986-05-21	Feet below surface:	Not Reported
Feet to sea level:	2.60	Note:	Not Reported
Level reading date:	1986-04-15	Feet below surface:	Not Reported
Feet to sea level:	3.90	Note:	Not Reported

**C15**  
**WSW**  
**1/4 - 1/2 Mile**  
**Higher**

**FED USGS      USGS40000235935**

Organization ID:	USGS-FL	Organization Name:	USGS Florida Water Science Center
Monitor Location:	G -2278	Type:	Well
Description:	Not Reported	HUC:	03090202
Drainage Area:	Not Reported	Drainage Area Units:	Not Reported
Contrib Drainage Area:	Not Reported	Contrib Drainage Area Unts:	Not Reported
Aquifer:	Biscayne aquifer	Formation Type:	Biscayne Limestone Aquifer
Aquifer Type:	Not Reported	Construction Date:	19780101
Well Depth:	203	Well Depth Units:	ft
Well Hole Depth:	203	Well Hole Depth Units:	ft

Ground water levels,Number of Measurements:	26	Level reading date:	1994-09-30
Feet below surface:	Not Reported	Feet to sea level:	5.90
Note:	Not Reported		
Level reading date:	1994-08-26	Feet below surface:	Not Reported
Feet to sea level:	4.98	Note:	Not Reported
Level reading date:	1994-07-14	Feet below surface:	Not Reported
Feet to sea level:	3.26	Note:	Not Reported
Level reading date:	1994-06-30	Feet below surface:	Not Reported
Feet to sea level:	3.57	Note:	Not Reported
Level reading date:	1994-05-26	Feet below surface:	Not Reported
Feet to sea level:	2.21	Note:	Not Reported
Level reading date:	1994-05-06	Feet below surface:	Not Reported
Feet to sea level:	2.61	Note:	Not Reported
Level reading date:	1994-04-29	Feet below surface:	Not Reported
Feet to sea level:	2.78	Note:	Not Reported
Level reading date:	1994-03-29	Feet below surface:	Not Reported
Feet to sea level:	3.34	Note:	Not Reported
Level reading date:	1994-02-24	Feet below surface:	Not Reported
Feet to sea level:	4.21	Note:	Not Reported
Level reading date:	1994-01-20	Feet below surface:	Not Reported
Feet to sea level:	4.51	Note:	Not Reported

## GEOCHECK® - PHYSICAL SETTING SOURCE MAP FINDINGS

Level reading date:	1993-12-28	Feet below surface:	Not Reported
Feet to sea level:	4.29	Note:	Not Reported
Level reading date:	1993-03-31	Feet below surface:	Not Reported
Feet to sea level:	5.11	Note:	Not Reported
Level reading date:	1993-01-28	Feet below surface:	Not Reported
Feet to sea level:	5.79	Note:	Not Reported
Level reading date:	1992-10-28	Feet below surface:	Not Reported
Feet to sea level:	3.80	Note:	Not Reported
Level reading date:	1992-08-30	Feet below surface:	Not Reported
Feet to sea level:	4.68	Note:	Not Reported
Level reading date:	1992-05-29	Feet below surface:	Not Reported
Feet to sea level:	4.19	Note:	Not Reported
Level reading date:	1992-04-22	Feet below surface:	Not Reported
Feet to sea level:	3.62	Note:	Not Reported
Level reading date:	1992-04-01	Feet below surface:	Not Reported
Feet to sea level:	3.20	Note:	Not Reported
Level reading date:	1991-03-21	Feet below surface:	Not Reported
Feet to sea level:	2.41	Note:	Not Reported
Level reading date:	1991-01-29	Feet below surface:	Not Reported
Feet to sea level:	3.63	Note:	Not Reported
Level reading date:	1990-10-17	Feet below surface:	Not Reported
Feet to sea level:	5.31	Note:	Not Reported
Level reading date:	1990-08-30	Feet below surface:	Not Reported
Feet to sea level:	6.04	Note:	Not Reported
Level reading date:	1990-05-23	Feet below surface:	Not Reported
Feet to sea level:	0.45	Note:	Not Reported
Level reading date:	1990-04-25	Feet below surface:	Not Reported
Feet to sea level:	0.41	Note:	Not Reported
Level reading date:	1990-01-23	Feet below surface:	Not Reported
Feet to sea level:	-0.43	Note:	Not Reported
Level reading date:	1989-10-20	Feet below surface:	Not Reported
Feet to sea level:	1.10	Note:	Not Reported

**D16  
SW  
1/2 - 1 Mile  
Higher**

**FL WELLS**

**FLSO11000057661**

Database:	Water Supply Permitted Facility Database (South District)		
SFWMD Permit #:	06-00070-W	Application #:	150526-20
Permit Type:	Individual	Project Name:	POMPANO BEACH PUBLIC WATER SUPPLY
Land Use:	Public Water Supply	Acres Served:	13300
Facility ID:	136307	Facility Type:	WELL
Facility Name:	SWI4-S	Pump Type:	None
Pump Diameter:	0	Well Diameter:	0
Pump Capacity:	0	Intake Depth:	0

## GEOCHECK® - PHYSICAL SETTING SOURCE MAP FINDINGS

Intake Elevation: 0  
Casing Depth: 0  
Facility Status: Existing  
Source: Surficial Aquifer System

Well Depth: 120  
Well Use: Monitor  
Facility Type: Monitor

**D17  
SW  
1/2 - 1 Mile  
Higher**

**FL WELLS FLSO11000057662**

Database: Water Supply Permitted Facility Database (South District)  
SFWMD Permit #: 06-00070-W  
Permit Type: Individual  
Land Use: Public Water Supply  
Facility ID: 136306  
Facility Name: SWI4-D  
Pump Diameter: 0  
Pump Capacity: 0  
Intake Elevation: 0  
Casing Depth: 0  
Facility Status: Existing  
Source: Surficial Aquifer System

Application #: 150526-20  
Project Name: POMPANO BEACH PUBLIC WATER SUPPLY  
Acres Served: 13300  
Facility Type: WELL  
Pump Type: None  
Well Diameter: 0  
Intake Depth: 0  
Well Depth: 200  
Well Use: Monitor  
Facility Type: Water Shortage Monitoring Facility

**D18  
SW  
1/2 - 1 Mile  
Higher**

**FL WELLS FLSO11000057663**

Database: Water Supply Permitted Facility Database (South District)  
SFWMD Permit #: 06-00070-W  
Permit Type: Individual  
Land Use: Public Water Supply  
Facility ID: 136306  
Facility Name: SWI4-D  
Pump Diameter: 0  
Pump Capacity: 0  
Intake Elevation: 0  
Casing Depth: 0  
Facility Status: Existing  
Source: Surficial Aquifer System

Application #: 150526-20  
Project Name: POMPANO BEACH PUBLIC WATER SUPPLY  
Acres Served: 13300  
Facility Type: WELL  
Pump Type: None  
Well Diameter: 0  
Intake Depth: 0  
Well Depth: 200  
Well Use: Monitor  
Facility Type: Monitor

**19  
SW  
1/2 - 1 Mile  
Higher**

**FED USGS USGS40000235910**

Organization ID: USGS-FL  
Monitor Location: G -2071  
Description: Not Reported  
Drainage Area: Not Reported  
Contrib Drainage Area: Not Reported  
Aquifer: Not Reported  
Aquifer Type: Not Reported  
Well Depth: Not Reported  
Well Hole Depth: Not Reported

Organization Name: USGS Florida Water Science Center  
Type: Well  
HUC: 03090202  
Drainage Area Units: Not Reported  
Contrib Drainage Area Units: Not Reported  
Formation Type: Not Reported  
Construction Date: Not Reported  
Well Depth Units: Not Reported  
Well Hole Depth Units: Not Reported

## GEOCHECK® - PHYSICAL SETTING SOURCE MAP FINDINGS

Ground water levels, Number of Measurements:	4	Level reading date:	1979-10-01
Feet below surface:	Not Reported	Feet to sea level:	0.16
Note:	Not Reported		
Level reading date:	1978-10-12	Feet below surface:	Not Reported
Feet to sea level:	-0.84	Note:	Not Reported
Level reading date:	1978-05-05	Feet below surface:	Not Reported
Feet to sea level:	0.28	Note:	Not Reported
Level reading date:	1975-10-14	Feet below surface:	Not Reported
Feet to sea level:	0.27	Note:	Not Reported

### 20 North 1/2 - 1 Mile Higher

FL WELLS FLSO11000001329

Database:	Water Supply Permitted Facility Database (South District)		
SFWMD Permit #:	06-02545-W	Application #:	980313-2
Permit Type:	General	Project Name:	WINN DIXIE (SHOPPERS HAVEN)
Land Use:	Landscape	Acres Served:	4.1
Facility ID:	27112	Facility Type:	WELL
Facility Name:	1	Pump Type:	Centrifugal
Pump Diameter:	0	Well Diameter:	3
Pump Capacity:	100	Intake Depth:	7
Intake Elevation:	0	Well Depth:	80
Casing Depth:	70	Well Use:	Primary
Facility Status:	Proposed	Facility Type:	Irrigation
Source:	Biscayne Aquifer		

### E21 North 1/2 - 1 Mile Higher

FL WELLS FLSA11000032359

Database:	Super Act Program Well Data	FI Well ID:	060012901
Well Type:	50	Status:	ACTIVE
Casing Material:	Not Reported	Well Depth:	Not Reported
Casing Length:	Not Reported	Casing Diameter:	0
Permit #:	Not Reported	Sanitary Seal:	Not Reported
Well Name:	Not Reported	Large PWS Well:	0
WSRP ID:	060012901	WSRP Action:	NO ACTION AT THI
Potable Status:	NON-POTABLE	Resident Type:	Not Reported
PWS Design:	0		

### E22 North 1/2 - 1 Mile Higher

FL WELLS FLSA11000032360

Database:	Super Act Program Well Data	FI Well ID:	060013001
Well Type:	50	Status:	ACTIVE
Casing Material:	Not Reported	Well Depth:	Not Reported
Casing Length:	Not Reported	Casing Diameter:	0
Permit #:	Not Reported	Sanitary Seal:	Not Reported
Well Name:	Not Reported	Large PWS Well:	0

## GEOCHECK® - PHYSICAL SETTING SOURCE MAP FINDINGS

WSRP ID: 060013001  
Potable Status: NON-POTABLE  
PWS Design: 0

WSRP Action: NO ACTION AT THI  
Resident Type: Not Reported

**23**  
**South**  
**1/2 - 1 Mile**  
**Higher**

Site ID: 8502781  
Groundwater Flow: NOT REPORTED  
Water Table Depth: 5 ft. - 7 ft.  
Date: 11/91

**AQUIFLOW 3229**

**F24**  
**NW**  
**1/2 - 1 Mile**  
**Higher**

**FL WELLS FLSO11000004003**

Database:	Water Supply Permitted Facility Database (South District)	
SFWMD Permit #:	06-03492-W	Application #: 020409-14
Permit Type:	General	Project Name: FIRST BRAZILIAN BAPTIST CHURCH
Land Use:	Landscape	Acres Served: 2.4
Facility ID:	118261	Facility Type: WELL
Facility Name:	2	Pump Type: Centrifugal
Pump Diameter:	0	Well Diameter: 3
Pump Capacity:	65	Intake Depth: 0
Intake Elevation:	0	Well Depth: 70
Casing Depth:	70	Well Use: Primary
Facility Status:	Proposed	Facility Type: Irrigation
Source:	Biscayne Aquifer	

**F25**  
**NW**  
**1/2 - 1 Mile**  
**Higher**

**FL WELLS FLSO11000004004**

Database:	Water Supply Permitted Facility Database (South District)	
SFWMD Permit #:	06-03492-W	Application #: 020409-14
Permit Type:	General	Project Name: FIRST BRAZILIAN BAPTIST CHURCH
Land Use:	Landscape	Acres Served: 2.4
Facility ID:	118260	Facility Type: WELL
Facility Name:	1	Pump Type: Centrifugal
Pump Diameter:	0	Well Diameter: 3
Pump Capacity:	65	Intake Depth: 0
Intake Elevation:	0	Well Depth: 0
Casing Depth:	0	Well Use: Primary
Facility Status:	Existing	Facility Type: Irrigation
Source:	Biscayne Aquifer	

**G26**  
**NNW**  
**1/2 - 1 Mile**  
**Higher**

**FL WELLS FLSO11000044617**

Database:	Water Supply Permitted Facility Database (South District)	
SFWMD Permit #:	06-06781-W	Application #: 131015-3
Permit Type:	General	Project Name: F P L SAMPLE ROAD SUBSTATION
Land Use:	Industrial	Acres Served: .9
Facility ID:	266843	Facility Type: WELL

## GEOCHECK® - PHYSICAL SETTING SOURCE MAP FINDINGS

Facility Name:	RW-1	Pump Type:	Submersible
Pump Diameter:	0	Well Diameter:	6
Pump Capacity:	32	Intake Depth:	0
Intake Elevation:	0	Well Depth:	18
Casing Depth:	3	Well Use:	Primary
Facility Status:	Existing	Facility Type:	Aquifer Remediation and Recovery
Source:	Biscayne Aquifer		

### E27 North 1/2 - 1 Mile Higher

**FL WELLS**      **FLSO11000001624**

Database:	Water Supply Permitted Facility Database (South District)		
SFWMD Permit #:	06-02867-W	Application #:	990628-7
Permit Type:	General	Project Name:	SAMPLE ROAD
Land Use:	Landscape	Acres Served:	.15
Facility ID:	30847	Facility Type:	WELL
Facility Name:	1	Pump Type:	Centrifugal
Pump Diameter:	0	Well Diameter:	2
Pump Capacity:	16	Intake Depth:	0
Intake Elevation:	0	Well Depth:	50
Casing Depth:	40	Well Use:	Primary
Facility Status:	Proposed	Facility Type:	Irrigation
Source:	Biscayne Aquifer		

### H28 East 1/2 - 1 Mile Lower

**FL WELLS**      **FLSO11000025980**

Database:	Water Supply Permitted Facility Database (South District)		
SFWMD Permit #:	06-06090-W	Application #:	100716-4
Permit Type:	General	Project Name:	LIGHTHOUSE BAY A/C SUPPLY WELL
Land Use:	Industrial	Acres Served:	1
Facility ID:	256667	Facility Type:	WELL
Facility Name:	1	Pump Type:	Centrifugal
Pump Diameter:	0	Well Diameter:	2
Pump Capacity:	40	Intake Depth:	0
Intake Elevation:	0	Well Depth:	45
Casing Depth:	40	Well Use:	Primary
Facility Status:	Proposed	Facility Type:	Air Conditioning/Withdrawal
Source:	Biscayne Aquifer		

### H29 East 1/2 - 1 Mile Lower

**FL WELLS**      **FLSO11000025979**

Database:	Water Supply Permitted Facility Database (South District)		
SFWMD Permit #:	06-06090-W	Application #:	100716-4
Permit Type:	General	Project Name:	LIGHTHOUSE BAY A/C SUPPLY WELL
Land Use:	Industrial	Acres Served:	1
Facility ID:	256668	Facility Type:	WELL
Facility Name:	2	Pump Type:	Centrifugal
Pump Diameter:	0	Well Diameter:	2

## GEOCHECK® - PHYSICAL SETTING SOURCE MAP FINDINGS

Pump Capacity:	40	Intake Depth:	0
Intake Elevation:	0	Well Depth:	40
Casing Depth:	35	Well Use:	Standby
Facility Status:	Existing	Facility Type:	Air Conditioning/Withdrawal
Source:	Biscayne Aquifer		

**G30  
NNW  
1/2 - 1 Mile  
Higher**

**FL WELLS      FLSO11000018025**

Database:	Water Supply Permitted Facility Database (South District)		
SFWMD Permit #:	06-01309-W	Application #:	061208-38
Permit Type:	General	Project Name:	CRYSTAL SUB MODIFICATION
Land Use:	Landscape	Acres Served:	10.26
Facility ID:	196419	Facility Type:	WELL
Facility Name:	Brow 10	Pump Type:	Centrifugal
Pump Diameter:	0	Well Diameter:	2
Pump Capacity:	50	Intake Depth:	0
Intake Elevation:	0	Well Depth:	60
Casing Depth:	50	Well Use:	Primary
Facility Status:	Existing	Facility Type:	Irrigation
Source:	Biscayne Aquifer		

**I31  
South  
1/2 - 1 Mile  
Higher**

**FED USGS      USGS40000235888**

Organization ID:	USGS-FL	Organization Name:	USGS Florida Water Science Center
Monitor Location:	G -1559	Type:	Well
Description:	Not Reported	HUC:	03090202
Drainage Area:	Not Reported	Drainage Area Units:	Not Reported
Contrib Drainage Area:	Not Reported	Contrib Drainage Area Units:	Not Reported
Aquifer:	Not Reported	Formation Type:	Not Reported
Aquifer Type:	Not Reported	Construction Date:	19570101
Well Depth:	183	Well Depth Units:	ft
Well Hole Depth:	Not Reported	Well Hole Depth Units:	Not Reported

**I32  
South  
1/2 - 1 Mile  
Higher**

**FED USGS      USGS40000235889**

Organization ID:	USGS-FL	Organization Name:	USGS Florida Water Science Center
Monitor Location:	G -1312	Type:	Well
Description:	Not Reported	HUC:	03090202
Drainage Area:	Not Reported	Drainage Area Units:	Not Reported
Contrib Drainage Area:	Not Reported	Contrib Drainage Area Units:	Not Reported
Aquifer:	Not Reported	Formation Type:	Not Reported
Aquifer Type:	Not Reported	Construction Date:	Not Reported
Well Depth:	Not Reported	Well Depth Units:	Not Reported
Well Hole Depth:	Not Reported	Well Hole Depth Units:	Not Reported

Ground water levels,Number of Measurements: 5      Level reading date: 1977-10-07

## GEOCHECK® - PHYSICAL SETTING SOURCE MAP FINDINGS

Feet below surface:	Not Reported	Feet to sea level:	2.82
Note:	Not Reported		
Level reading date:	1977-05-04	Feet below surface:	Not Reported
Feet to sea level:	1.20	Note:	Not Reported
Level reading date:	1976-10-14	Feet below surface:	Not Reported
Feet to sea level:	1.99	Note:	Not Reported
Level reading date:	1976-05-07	Feet below surface:	Not Reported
Feet to sea level:	0.66	Note:	Not Reported
Level reading date:	1975-10-14	Feet below surface:	Not Reported
Feet to sea level:	1.58	Note:	Not Reported

### H33 East 1/2 - 1 Mile Lower

**FL WELLS      FLSO11000025978**

Database:	Water Supply Permitted Facility Database (South District)		
SFWMD Permit #:	06-06090-W	Application #:	100716-4
Permit Type:	General	Project Name:	LIGHTHOUSE BAY A/C SUPPLY WELL
Land Use:	Industrial	Acres Served:	1
Facility ID:	256670	Facility Type:	WELL
Facility Name:	3	Pump Type:	Centrifugal
Pump Diameter:	0	Well Diameter:	2
Pump Capacity:	40	Intake Depth:	0
Intake Elevation:	0	Well Depth:	40
Casing Depth:	35	Well Use:	Primary
Facility Status:	Existing	Facility Type:	Air Conditioning/Injection
Source:	Biscayne Aquifer		

### 34 West 1/2 - 1 Mile Higher

**FL WELLS      FLSO11000013380**

Database:	Water Supply Permitted Facility Database (South District)		
SFWMD Permit #:	06-05311-W	Application #:	060406-31
Permit Type:	General		
Project Name:	CROSS CREEK/CRESTHAVEN/CYPRESS	ELEM/CRYSTAL LAKES MIDDLE	
Land Use:	Landscape	Acres Served:	17.25
Facility ID:	218732	Facility Type:	WELL
Facility Name:	2	Pump Type:	Centrifugal
Pump Diameter:	0	Well Diameter:	4
Pump Capacity:	200	Intake Depth:	0
Intake Elevation:	0	Well Depth:	80
Casing Depth:	80	Well Use:	Primary
Facility Status:	Existing	Facility Type:	Irrigation
Source:	Biscayne Aquifer		

# GEOCHECK® - PHYSICAL SETTING SOURCE MAP FINDINGS

Map ID  
Direction  
Distance  
Elevation

Database EDR ID Number

**I35**  
**South**  
**1/2 - 1 Mile**  
**Lower**

**FED USGS USGS40000235885**

Organization ID:	USGS-FL	Organization Name:	USGS Florida Water Science Center
Monitor Location:	G -2064	Type:	Well
Description:	Well properly abandoned, June 8, 2010		
HUC:	03090202	Drainage Area:	Not Reported
Drainage Area Units:	Not Reported	Contrib Drainage Area:	Not Reported
Contrib Drainage Area Units:	Not Reported	Aquifer:	Biscayne aquifer
Formation Type:	Biscayne Limestone Aquifer	Construction Date:	19730101
Aquifer Type:	Not Reported	Well Depth Units:	ft
Well Depth:	201	Well Hole Depth Units:	Not Reported
Well Hole Depth:	Not Reported		

Ground water levels,Number of Measurements:	73	Level reading date:	1995-09-14
Feet below surface:	Not Reported	Feet to sea level:	4.96
Note:	Not Reported		
Level reading date:	1995-08-29	Feet below surface:	Not Reported
Feet to sea level:	4.51	Note:	Not Reported
Level reading date:	1995-07-14	Feet below surface:	Not Reported
Feet to sea level:	2.28	Note:	Not Reported
Level reading date:	1995-06-28	Feet below surface:	Not Reported
Feet to sea level:	2.53	Note:	Not Reported
Level reading date:	1995-05-30	Feet below surface:	Not Reported
Feet to sea level:	0.95	Note:	Not Reported
Level reading date:	1995-04-21	Feet below surface:	Not Reported
Feet to sea level:	1.65	Note:	Not Reported
Level reading date:	1995-03-29	Feet below surface:	Not Reported
Feet to sea level:	2.41	Note:	Not Reported
Level reading date:	1995-02-28	Feet below surface:	Not Reported
Feet to sea level:	2.94	Note:	Not Reported
Level reading date:	1995-01-27	Feet below surface:	Not Reported
Feet to sea level:	2.73	Note:	Not Reported
Level reading date:	1994-12-20	Feet below surface:	Not Reported
Feet to sea level:	3.62	Note:	Not Reported
Level reading date:	1994-09-30	Feet below surface:	Not Reported
Feet to sea level:	2.16	Note:	Not Reported
Level reading date:	1994-08-26	Feet below surface:	Not Reported
Feet to sea level:	2.12	Note:	Not Reported
Level reading date:	1994-07-13	Feet below surface:	Not Reported
Feet to sea level:	0.21	Note:	Not Reported
Level reading date:	1994-06-30	Feet below surface:	Not Reported
Feet to sea level:	0.58	Note:	Not Reported

## GEOCHECK® - PHYSICAL SETTING SOURCE MAP FINDINGS

Level reading date:	1994-05-26	Feet below surface:	Not Reported
Feet to sea level:	0.95	Note:	Not Reported
Level reading date:	1994-04-29	Feet below surface:	Not Reported
Feet to sea level:	-0.07	Note:	Not Reported
Level reading date:	1994-04-21	Feet below surface:	Not Reported
Feet to sea level:	1.65	Note:	Not Reported
Level reading date:	1994-03-29	Feet below surface:	Not Reported
Feet to sea level:	1.09	Note:	Not Reported
Level reading date:	1994-02-24	Feet below surface:	Not Reported
Feet to sea level:	1.63	Note:	Not Reported
Level reading date:	1994-01-20	Feet below surface:	Not Reported
Feet to sea level:	0.99	Note:	Not Reported
Level reading date:	1993-12-02	Feet below surface:	Not Reported
Feet to sea level:	1.82	Note:	Not Reported
Level reading date:	1993-10-28	Feet below surface:	Not Reported
Feet to sea level:	2.90	Note:	Not Reported
Level reading date:	1993-09-27	Feet below surface:	Not Reported
Feet to sea level:	1.58	Note:	Not Reported
Level reading date:	1993-08-24	Feet below surface:	Not Reported
Feet to sea level:	-0.01	Note:	Not Reported
Level reading date:	1993-06-23	Feet below surface:	Not Reported
Feet to sea level:	0.31	Note:	Not Reported
Level reading date:	1993-05-27	Feet below surface:	Not Reported
Feet to sea level:	0.18	Note:	Not Reported
Level reading date:	1993-04-26	Feet below surface:	Not Reported
Feet to sea level:	0.89	Note:	Not Reported
Level reading date:	1993-03-31	Feet below surface:	Not Reported
Feet to sea level:	1.61	Note:	Not Reported
Level reading date:	1993-02-25	Feet below surface:	Not Reported
Feet to sea level:	1.22	Note:	Not Reported
Level reading date:	1993-01-28	Feet below surface:	Not Reported
Feet to sea level:	1.97	Note:	Not Reported
Level reading date:	1992-12-22	Feet below surface:	Not Reported
Feet to sea level:	1.95	Note:	Not Reported
Level reading date:	1992-11-24	Feet below surface:	Not Reported
Feet to sea level:	2.43	Note:	Not Reported
Level reading date:	1992-10-26	Feet below surface:	Not Reported
Feet to sea level:	1.06	Note:	Not Reported
Level reading date:	1992-09-30	Feet below surface:	Not Reported
Feet to sea level:	1.36	Note:	Not Reported
Level reading date:	1992-07-28	Feet below surface:	Not Reported
Feet to sea level:	1.48	Note:	Not Reported

## GEOCHECK® - PHYSICAL SETTING SOURCE MAP FINDINGS

Level reading date:	1992-07-07	Feet below surface:	Not Reported
Feet to sea level:	2.40	Note:	Not Reported
Level reading date:	1992-05-29	Feet below surface:	Not Reported
Feet to sea level:	-0.23	Note:	Not Reported
Level reading date:	1992-04-22	Feet below surface:	Not Reported
Feet to sea level:	0.72	Note:	Not Reported
Level reading date:	1992-04-01	Feet below surface:	Not Reported
Feet to sea level:	0.01	Note:	Not Reported
Level reading date:	1992-02-21	Feet below surface:	Not Reported
Feet to sea level:	0.31	Note:	Not Reported
Level reading date:	1992-01-29	Feet below surface:	Not Reported
Feet to sea level:	0.42	Note:	Not Reported
Level reading date:	1992-01-06	Feet below surface:	Not Reported
Feet to sea level:	1.42	Note:	Not Reported
Level reading date:	1991-12-05	Feet below surface:	Not Reported
Feet to sea level:	1.44	Note:	Not Reported
Level reading date:	1991-10-24	Feet below surface:	Not Reported
Feet to sea level:	2.17	Note:	Not Reported
Level reading date:	1991-09-30	Feet below surface:	Not Reported
Feet to sea level:	1.40	Note:	Not Reported
Level reading date:	1991-09-04	Feet below surface:	Not Reported
Feet to sea level:	1.04	Note:	Not Reported
Level reading date:	1991-07-31	Feet below surface:	Not Reported
Feet to sea level:	1.14	Note:	Not Reported
Level reading date:	1991-05-28	Feet below surface:	Not Reported
Feet to sea level:	0.71	Note:	Not Reported
Level reading date:	1991-04-19	Feet below surface:	Not Reported
Feet to sea level:	0.49	Note:	Not Reported
Level reading date:	1991-03-21	Feet below surface:	Not Reported
Feet to sea level:	0.29	Note:	Not Reported
Level reading date:	1991-02-20	Feet below surface:	Not Reported
Feet to sea level:	0.61	Note:	Not Reported
Level reading date:	1991-01-29	Feet below surface:	Not Reported
Feet to sea level:	0.75	Note:	Not Reported
Level reading date:	1990-12-20	Feet below surface:	Not Reported
Feet to sea level:	0.38	Note:	Not Reported
Level reading date:	1990-11-26	Feet below surface:	Not Reported
Feet to sea level:	1.06	Note:	Not Reported
Level reading date:	1990-10-17	Feet below surface:	Not Reported
Feet to sea level:	2.88	Note:	Not Reported
Level reading date:	1990-09-25	Feet below surface:	Not Reported
Feet to sea level:	1.67	Note:	Not Reported

## GEOCHECK® - PHYSICAL SETTING SOURCE MAP FINDINGS

Level reading date:	1990-08-30	Feet below surface:	Not Reported
Feet to sea level:	2.69	Note:	Not Reported
Level reading date:	1990-05-23	Feet below surface:	Not Reported
Feet to sea level:	0.44	Note:	Not Reported
Level reading date:	1990-03-12	Feet below surface:	Not Reported
Feet to sea level:	-1.78	Note:	Not Reported
Level reading date:	1990-02-13	Feet below surface:	Not Reported
Feet to sea level:	-1.97	Note:	Not Reported
Level reading date:	1990-01-23	Feet below surface:	Not Reported
Feet to sea level:	-1.71	Note:	Not Reported
Level reading date:	1989-10-20	Feet below surface:	Not Reported
Feet to sea level:	-0.64	Note:	Not Reported
Level reading date:	1989-08-25	Feet below surface:	Not Reported
Feet to sea level:	-0.96	Note:	Not Reported
Level reading date:	1979-10-05	Feet below surface:	Not Reported
Feet to sea level:	1.27	Note:	Not Reported
Level reading date:	1979-08-09	Feet below surface:	Not Reported
Feet to sea level:	-0.01	Note:	Not Reported
Level reading date:	1979-05-21	Feet below surface:	Not Reported
Feet to sea level:	2.95	Note:	Not Reported
Level reading date:	1979-03-29	Feet below surface:	Not Reported
Feet to sea level:	-0.18	Note:	Not Reported
Level reading date:	1977-10-07	Feet below surface:	Not Reported
Feet to sea level:	2.52	Note:	Not Reported
Level reading date:	1977-05-04	Feet below surface:	Not Reported
Feet to sea level:	0.74	Note:	Not Reported
Level reading date:	1977-01-11	Feet below surface:	Not Reported
Feet to sea level:	1.54	Note:	Not Reported
Level reading date:	1976-10-14	Feet below surface:	Not Reported
Feet to sea level:	1.65	Note:	Not Reported
Level reading date:	1976-05-07	Feet below surface:	Not Reported
Feet to sea level:	0.18	Note:	Not Reported
Level reading date:	1975-10-14	Feet below surface:	Not Reported
Feet to sea level:	1.23	Note:	Not Reported

**36**  
**South**  
**1/2 - 1 Mile**  
**Lower**

**FED USGS      USGS40000235884**

Organization ID:	USGS-FL	Organization Name:	USGS Florida Water Science Center
Monitor Location:	G -2147	Type:	Well
Description:	Not Reported	HUC:	03090202
Drainage Area:	Not Reported	Drainage Area Units:	Not Reported
Contrib Drainage Area:	Not Reported	Contrib Drainage Area Unts:	Not Reported

## GEOCHECK® - PHYSICAL SETTING SOURCE MAP FINDINGS

Aquifer:	Biscayne aquifer	Formation Type:	Biscayne Limestone Aquifer
Aquifer Type:	Unconfined single aquifer	Construction Date:	19740401
Well Depth:	46	Well Depth Units:	ft
Well Hole Depth:	Not Reported	Well Hole Depth Units:	Not Reported

Ground water levels, Number of Measurements:	5	Level reading date:	1990-05-23
Feet below surface:	Not Reported	Feet to sea level:	1.77
Note:	Not Reported		

Level reading date:	1990-04-05	Feet below surface:	Not Reported
Feet to sea level:	1.01	Note:	Not Reported

Level reading date:	1979-10-01	Feet below surface:	Not Reported
Feet to sea level:	1.20	Note:	Not Reported

Level reading date:	1978-10-12	Feet below surface:	Not Reported
Feet to sea level:	0.71	Note:	Not Reported

Level reading date:	1978-05-05	Feet below surface:	Not Reported
Feet to sea level:	-1.00	Note:	Not Reported

**37**  
**South**  
**1/2 - 1 Mile**  
**Lower**

**FED USGS      USGS40000235882**

Organization ID:	USGS-FL	Organization Name:	USGS Florida Water Science Center
Monitor Location:	G -2063	Type:	Well
Description:	Discontinued in WY1996	HUC:	03090202
Drainage Area:	Not Reported	Drainage Area Units:	Not Reported
Contrib Drainage Area:	Not Reported	Contrib Drainage Area Units:	Not Reported
Aquifer:	Biscayne aquifer	Formation Type:	Biscayne Limestone Aquifer
Aquifer Type:	Unconfined single aquifer	Construction Date:	19730101
Well Depth:	82	Well Depth Units:	ft
Well Hole Depth:	Not Reported	Well Hole Depth Units:	Not Reported

Ground water levels, Number of Measurements:	75	Level reading date:	1995-09-14
Feet below surface:	Not Reported	Feet to sea level:	0.89
Note:	Not Reported		

Level reading date:	1995-08-29	Feet below surface:	Not Reported
Feet to sea level:	1.15	Note:	Not Reported

Level reading date:	1995-07-14	Feet below surface:	Not Reported
Feet to sea level:	0.67	Note:	Not Reported

Level reading date:	1995-06-28	Feet below surface:	Not Reported
Feet to sea level:	0.49	Note:	Not Reported

Level reading date:	1995-05-30	Feet below surface:	Not Reported
Feet to sea level:	-0.08	Note:	Not Reported

Level reading date:	1995-04-21	Feet below surface:	Not Reported
Feet to sea level:	-0.03	Note:	Not Reported

Level reading date:	1995-03-29	Feet below surface:	Not Reported
Feet to sea level:	0.27	Note:	Not Reported

Level reading date:	1995-02-28	Feet below surface:	Not Reported
---------------------	------------	---------------------	--------------

## GEOCHECK® - PHYSICAL SETTING SOURCE MAP FINDINGS

Feet to sea level:	0.61	Note:	Not Reported
Level reading date:	1995-01-27	Feet below surface:	Not Reported
Feet to sea level:	-0.02	Note:	Not Reported
Level reading date:	1994-12-20	Feet below surface:	Not Reported
Feet to sea level:	0.83	Note:	Not Reported
Level reading date:	1994-09-30	Feet below surface:	Not Reported
Feet to sea level:	0.51	Note:	Not Reported
Level reading date:	1994-08-26	Feet below surface:	Not Reported
Feet to sea level:	0.80	Note:	Not Reported
Level reading date:	1994-07-13	Feet below surface:	Not Reported
Feet to sea level:	0.16	Note:	Not Reported
Level reading date:	1994-06-30	Feet below surface:	Not Reported
Feet to sea level:	0.32	Note:	Not Reported
Level reading date:	1994-05-26	Feet below surface:	Not Reported
Feet to sea level:	0.07	Note:	Not Reported
Level reading date:	1994-04-29	Feet below surface:	Not Reported
Feet to sea level:	0.14	Note:	Not Reported
Level reading date:	1994-03-29	Feet below surface:	Not Reported
Feet to sea level:	-0.32	Note:	Not Reported
Level reading date:	1994-02-24	Feet below surface:	Not Reported
Feet to sea level:	2.35	Note:	Not Reported
Level reading date:	1993-09-27	Feet below surface:	Not Reported
Feet to sea level:	0.51	Note:	Not Reported
Level reading date:	1993-08-24	Feet below surface:	Not Reported
Feet to sea level:	0.18	Note:	Not Reported
Level reading date:	1993-07-29	Feet below surface:	Not Reported
Feet to sea level:	-0.36	Note:	Not Reported
Level reading date:	1993-06-23	Feet below surface:	Not Reported
Feet to sea level:	0.03	Note:	Not Reported
Level reading date:	1993-05-27	Feet below surface:	Not Reported
Feet to sea level:	0.02	Note:	Not Reported
Level reading date:	1993-05-06	Feet below surface:	Not Reported
Feet to sea level:	-0.28	Note:	Not Reported
Level reading date:	1993-03-31	Feet below surface:	Not Reported
Feet to sea level:	0.08	Note:	Not Reported
Level reading date:	1993-02-25	Feet below surface:	Not Reported
Feet to sea level:	0.16	Note:	Not Reported
Level reading date:	1993-01-28	Feet below surface:	Not Reported
Feet to sea level:	1.01	Note:	Not Reported
Level reading date:	1992-12-22	Feet below surface:	Not Reported
Feet to sea level:	0.15	Note:	Not Reported

## GEOCHECK® - PHYSICAL SETTING SOURCE MAP FINDINGS

Level reading date:	1992-11-24	Feet below surface:	Not Reported
Feet to sea level:	1.03	Note:	Not Reported
Level reading date:	1992-10-28	Feet below surface:	Not Reported
Feet to sea level:	0.71	Note:	Not Reported
Level reading date:	1992-10-27	Feet below surface:	Not Reported
Feet to sea level:	0.55	Note:	Not Reported
Level reading date:	1992-10-06	Feet below surface:	Not Reported
Feet to sea level:	0.42	Note:	Not Reported
Level reading date:	1992-08-30	Feet below surface:	Not Reported
Feet to sea level:	0.92	Note:	Not Reported
Level reading date:	1992-07-28	Feet below surface:	Not Reported
Feet to sea level:	-0.10	Note:	Not Reported
Level reading date:	1992-07-07	Feet below surface:	Not Reported
Feet to sea level:	0.32	Note:	Not Reported
Level reading date:	1992-05-29	Feet below surface:	Not Reported
Feet to sea level:	0.00	Note:	Not Reported
Level reading date:	1992-04-21	Feet below surface:	Not Reported
Feet to sea level:	-0.01	Note:	Not Reported
Level reading date:	1992-04-20	Feet below surface:	Not Reported
Feet to sea level:	0.40	Note:	Not Reported
Level reading date:	1992-04-01	Feet below surface:	Not Reported
Feet to sea level:	-0.41	Note:	Not Reported
Level reading date:	1992-02-21	Feet below surface:	Not Reported
Feet to sea level:	0.02	Note:	Not Reported
Level reading date:	1992-01-29	Feet below surface:	Not Reported
Feet to sea level:	-0.26	Note:	Not Reported
Level reading date:	1992-01-06	Feet below surface:	Not Reported
Feet to sea level:	0.68	Note:	Not Reported
Level reading date:	1991-12-05	Feet below surface:	Not Reported
Feet to sea level:	0.03	Note:	Not Reported
Level reading date:	1991-10-24	Feet below surface:	Not Reported
Feet to sea level:	1.07	Note:	Not Reported
Level reading date:	1991-10-23	Feet below surface:	Not Reported
Feet to sea level:	0.89	Note:	Not Reported
Level reading date:	1991-09-30	Feet below surface:	Not Reported
Feet to sea level:	0.47	Note:	Not Reported
Level reading date:	1991-09-04	Feet below surface:	Not Reported
Feet to sea level:	0.64	Note:	Not Reported
Level reading date:	1991-07-31	Feet below surface:	Not Reported
Feet to sea level:	0.18	Note:	Not Reported
Level reading date:	1991-05-28	Feet below surface:	Not Reported
Feet to sea level:	0.05	Note:	Not Reported

## GEOCHECK® - PHYSICAL SETTING SOURCE MAP FINDINGS

Level reading date:	1991-04-19	Feet below surface:	Not Reported
Feet to sea level:	0.43	Note:	Not Reported
Level reading date:	1991-04-17	Feet below surface:	Not Reported
Feet to sea level:	-0.01	Note:	Not Reported
Level reading date:	1991-03-21	Feet below surface:	Not Reported
Feet to sea level:	-0.96	Note:	Not Reported
Level reading date:	1991-02-20	Feet below surface:	Not Reported
Feet to sea level:	-0.29	Note:	Not Reported
Level reading date:	1991-01-29	Feet below surface:	Not Reported
Feet to sea level:	0.10	Note:	Not Reported
Level reading date:	1990-12-20	Feet below surface:	Not Reported
Feet to sea level:	-0.07	Note:	Not Reported
Level reading date:	1990-10-16	Feet below surface:	Not Reported
Feet to sea level:	0.77	Note:	Not Reported
Level reading date:	1990-05-23	Feet below surface:	Not Reported
Feet to sea level:	-0.48	Note:	Not Reported
Level reading date:	1990-05-04	Feet below surface:	Not Reported
Feet to sea level:	-0.54	Note:	Not Reported
Level reading date:	1990-04-25	Feet below surface:	Not Reported
Feet to sea level:	-0.01	Note:	Not Reported
Level reading date:	1990-04-24	Feet below surface:	Not Reported
Feet to sea level:	0.22	Note:	Not Reported
Level reading date:	1990-04-05	Feet below surface:	Not Reported
Feet to sea level:	0.35	Note:	Not Reported
Level reading date:	1989-10-17	Feet below surface:	Not Reported
Feet to sea level:	0.02	Note:	Not Reported
Level reading date:	1989-05-03	Feet below surface:	Not Reported
Feet to sea level:	-0.01	Note:	Not Reported
Level reading date:	1988-10-25	Feet below surface:	Not Reported
Feet to sea level:	0.86	Note:	Not Reported
Level reading date:	1988-04-26	Feet below surface:	Not Reported
Feet to sea level:	-0.42	Note:	Not Reported
Level reading date:	1987-05-12	Feet below surface:	Not Reported
Feet to sea level:	0.58	Note:	Not Reported
Level reading date:	1979-10-05	Feet below surface:	Not Reported
Feet to sea level:	1.84	Note:	Not Reported
Level reading date:	1979-03-12	Feet below surface:	Not Reported
Feet to sea level:	1.09	Note:	Not Reported
Level reading date:	1979-01-17	Feet below surface:	Not Reported
Feet to sea level:	1.56	Note:	Not Reported
Level reading date:	1978-08-17	Feet below surface:	Not Reported
Feet to sea level:	1.71	Note:	Not Reported

## GEOCHECK® - PHYSICAL SETTING SOURCE MAP FINDINGS

Level reading date:	1977-10-07	Feet below surface:	Not Reported
Feet to sea level:	1.71	Note:	Not Reported
Level reading date:	1977-01-11	Feet below surface:	Not Reported
Feet to sea level:	0.58	Note:	Not Reported
Level reading date:	1976-10-14	Feet below surface:	Not Reported
Feet to sea level:	1.54	Note:	Not Reported
Level reading date:	1976-05-07	Feet below surface:	Not Reported
Feet to sea level:	0.81	Note:	Not Reported
Level reading date:	1975-10-14	Feet below surface:	Not Reported
Feet to sea level:	1.24	Note:	Not Reported

**38**  
**SSW**  
**1/2 - 1 Mile**  
**Higher**

**FED USGS      USGS40000235852**

Organization ID:	USGS-FL	Organization Name:	USGS Florida Water Science Center
Monitor Location:	G -2001	Type:	Well
Description:	Not Reported	HUC:	03090202
Drainage Area:	Not Reported	Drainage Area Units:	Not Reported
Contrib Drainage Area:	Not Reported	Contrib Drainage Area Unts:	Not Reported
Aquifer:	Biscayne aquifer	Formation Type:	Biscayne Limestone Aquifer
Aquifer Type:	Not Reported	Construction Date:	Not Reported
Well Depth:	54	Well Depth Units:	ft
Well Hole Depth:	Not Reported	Well Hole Depth Units:	Not Reported

Ground water levels,Number of Measurements:	79	Level reading date:	1994-09-30
Feet below surface:	Not Reported	Feet to sea level:	5.88
Note:	Not Reported		
Level reading date:	1994-08-26	Feet below surface:	Not Reported
Feet to sea level:	4.70	Note:	Not Reported
Level reading date:	1994-07-14	Feet below surface:	Not Reported
Feet to sea level:	2.74	Note:	Not Reported
Level reading date:	1994-06-30	Feet below surface:	Not Reported
Feet to sea level:	3.00	Note:	Not Reported
Level reading date:	1994-05-26	Feet below surface:	Not Reported
Feet to sea level:	2.71	Note:	Not Reported
Level reading date:	1994-05-06	Feet below surface:	Not Reported
Feet to sea level:	1.98	Note:	Not Reported
Level reading date:	1994-04-29	Feet below surface:	Not Reported
Feet to sea level:	2.12	Note:	Not Reported
Level reading date:	1994-03-29	Feet below surface:	Not Reported
Feet to sea level:	2.58	Note:	Not Reported
Level reading date:	1994-02-24	Feet below surface:	Not Reported
Feet to sea level:	3.42	Note:	Not Reported
Level reading date:	1994-01-20	Feet below surface:	Not Reported
Feet to sea level:	3.70	Note:	Not Reported

## GEOCHECK® - PHYSICAL SETTING SOURCE MAP FINDINGS

Level reading date:	1993-12-28	Feet below surface:	Not Reported
Feet to sea level:	3.61	Note:	Not Reported
Level reading date:	1993-12-02	Feet below surface:	Not Reported
Feet to sea level:	4.75	Note:	Not Reported
Level reading date:	1993-10-28	Feet below surface:	Not Reported
Feet to sea level:	6.21	Note:	Not Reported
Level reading date:	1993-09-27	Feet below surface:	Not Reported
Feet to sea level:	3.82	Note:	Not Reported
Level reading date:	1993-08-24	Feet below surface:	Not Reported
Feet to sea level:	3.10	Note:	Not Reported
Level reading date:	1993-07-29	Feet below surface:	Not Reported
Feet to sea level:	2.71	Note:	Not Reported
Level reading date:	1993-06-23	Feet below surface:	Not Reported
Feet to sea level:	2.92	Note:	Not Reported
Level reading date:	1993-05-27	Feet below surface:	Not Reported
Feet to sea level:	2.78	Note:	Not Reported
Level reading date:	1993-05-06	Feet below surface:	Not Reported
Feet to sea level:	3.35	Note:	Not Reported
Level reading date:	1993-04-26	Feet below surface:	Not Reported
Feet to sea level:	3.72	Note:	Not Reported
Level reading date:	1993-03-31	Feet below surface:	Not Reported
Feet to sea level:	4.42	Note:	Not Reported
Level reading date:	1993-02-25	Feet below surface:	Not Reported
Feet to sea level:	4.07	Note:	Not Reported
Level reading date:	1993-01-28	Feet below surface:	Not Reported
Feet to sea level:	4.84	Note:	Not Reported
Level reading date:	1992-12-22	Feet below surface:	Not Reported
Feet to sea level:	4.20	Note:	Not Reported
Level reading date:	1992-11-24	Feet below surface:	Not Reported
Feet to sea level:	6.13	Note:	Not Reported
Level reading date:	1992-10-27	Feet below surface:	Not Reported
Feet to sea level:	3.34	Note:	Not Reported
Level reading date:	1992-10-26	Feet below surface:	Not Reported
Feet to sea level:	3.37	Note:	Not Reported
Level reading date:	1992-09-30	Feet below surface:	Not Reported
Feet to sea level:	3.90	Note:	Not Reported
Level reading date:	1992-08-30	Feet below surface:	Not Reported
Feet to sea level:	6.06	Note:	Not Reported
Level reading date:	1992-07-28	Feet below surface:	Not Reported
Feet to sea level:	4.42	Note:	Not Reported
Level reading date:	1992-07-07	Feet below surface:	Not Reported
Feet to sea level:	6.54	Note:	Not Reported

## GEOCHECK® - PHYSICAL SETTING SOURCE MAP FINDINGS

Level reading date:	1992-05-29	Feet below surface:	Not Reported
Feet to sea level:	-0.03	Note:	Not Reported
Level reading date:	1992-04-21	Feet below surface:	Not Reported
Feet to sea level:	3.24	Note:	Not Reported
Level reading date:	1992-04-20	Feet below surface:	Not Reported
Feet to sea level:	3.18	Note:	Not Reported
Level reading date:	1992-04-01	Feet below surface:	Not Reported
Feet to sea level:	2.54	Note:	Not Reported
Level reading date:	1992-02-21	Feet below surface:	Not Reported
Feet to sea level:	2.80	Note:	Not Reported
Level reading date:	1992-01-29	Feet below surface:	Not Reported
Feet to sea level:	2.87	Note:	Not Reported
Level reading date:	1991-10-24	Feet below surface:	Not Reported
Feet to sea level:	5.12	Note:	Not Reported
Level reading date:	1991-10-23	Feet below surface:	Not Reported
Feet to sea level:	5.14	Note:	Not Reported
Level reading date:	1991-09-30	Feet below surface:	Not Reported
Feet to sea level:	3.97	Note:	Not Reported
Level reading date:	1991-09-04	Feet below surface:	Not Reported
Feet to sea level:	3.48	Note:	Not Reported
Level reading date:	1991-07-31	Feet below surface:	Not Reported
Feet to sea level:	3.96	Note:	Not Reported
Level reading date:	1991-05-28	Feet below surface:	Not Reported
Feet to sea level:	3.36	Note:	Not Reported
Level reading date:	1991-04-19	Feet below surface:	Not Reported
Feet to sea level:	2.95	Note:	Not Reported
Level reading date:	1991-04-17	Feet below surface:	Not Reported
Feet to sea level:	2.83	Note:	Not Reported
Level reading date:	1991-03-21	Feet below surface:	Not Reported
Feet to sea level:	2.80	Note:	Not Reported
Level reading date:	1991-02-20	Feet below surface:	Not Reported
Feet to sea level:	2.53	Note:	Not Reported
Level reading date:	1990-12-20	Feet below surface:	Not Reported
Feet to sea level:	2.93	Note:	Not Reported
Level reading date:	1990-11-26	Feet below surface:	Not Reported
Feet to sea level:	3.64	Note:	Not Reported
Level reading date:	1990-10-16	Feet below surface:	Not Reported
Feet to sea level:	4.88	Note:	Not Reported
Level reading date:	1990-09-25	Feet below surface:	Not Reported
Feet to sea level:	4.46	Note:	Not Reported
Level reading date:	1990-04-24	Feet below surface:	Not Reported
Feet to sea level:	0.56	Note:	Not Reported

## GEOCHECK® - PHYSICAL SETTING SOURCE MAP FINDINGS

Level reading date:	1989-10-17	Feet below surface:	Not Reported
Feet to sea level:	1.53	Note:	Not Reported
Level reading date:	1988-10-25	Feet below surface:	Not Reported
Feet to sea level:	2.39	Note:	Not Reported
Level reading date:	1988-04-26	Feet below surface:	Not Reported
Feet to sea level:	0.28	Note:	Not Reported
Level reading date:	1987-10-21	Feet below surface:	Not Reported
Feet to sea level:	3.81	Note:	Not Reported
Level reading date:	1987-05-12	Feet below surface:	Not Reported
Feet to sea level:	1.96	Note:	Not Reported
Level reading date:	1986-10-09	Feet below surface:	Not Reported
Feet to sea level:	1.20	Note:	Not Reported
Level reading date:	1986-05-07	Feet below surface:	Not Reported
Feet to sea level:	1.74	Note:	Not Reported
Level reading date:	1985-10-21	Feet below surface:	Not Reported
Feet to sea level:	4.19	Note:	Not Reported
Level reading date:	1985-05-15	Feet below surface:	Not Reported
Feet to sea level:	-0.62	Note:	Not Reported
Level reading date:	1984-10-17	Feet below surface:	Not Reported
Feet to sea level:	3.05	Note:	Not Reported
Level reading date:	1984-05-22	Feet below surface:	Not Reported
Feet to sea level:	1.42	Note:	Not Reported
Level reading date:	1983-10-18	Feet below surface:	Not Reported
Feet to sea level:	4.65	Note:	Not Reported
Level reading date:	1983-05-17	Feet below surface:	Not Reported
Feet to sea level:	1.52	Note:	Not Reported
Level reading date:	1982-10-19	Feet below surface:	Not Reported
Feet to sea level:	1.64	Note:	Not Reported
Level reading date:	1982-06-11	Feet below surface:	Not Reported
Feet to sea level:	2.82	Note:	Not Reported
Level reading date:	1981-10-07	Feet below surface:	Not Reported
Feet to sea level:	2.84	Note:	Not Reported
Level reading date:	1981-05-13	Feet below surface:	Not Reported
Feet to sea level:	-2.07	Note:	Not Reported
Level reading date:	1981-03-18	Feet below surface:	Not Reported
Feet to sea level:	-1.74	Note:	Not Reported
Level reading date:	1980-10-10	Feet below surface:	Not Reported
Feet to sea level:	1.07	Note:	Not Reported
Level reading date:	1980-05-13	Feet below surface:	Not Reported
Feet to sea level:	-1.28	Note:	Not Reported
Level reading date:	1979-10-01	Feet below surface:	Not Reported
Feet to sea level:	0.11	Note:	Not Reported

## GEOCHECK® - PHYSICAL SETTING SOURCE MAP FINDINGS

Level reading date:	1978-10-12	Feet below surface:	Not Reported
Feet to sea level:	-0.57	Note:	Not Reported
Level reading date:	1977-10-07	Feet below surface:	Not Reported
Feet to sea level:	2.15	Note:	Not Reported
Level reading date:	1977-05-04	Feet below surface:	Not Reported
Feet to sea level:	-0.23	Note:	Not Reported
Level reading date:	1976-10-15	Feet below surface:	Not Reported
Feet to sea level:	0.91	Note:	Not Reported
Level reading date:	1976-05-07	Feet below surface:	Not Reported
Feet to sea level:	-0.97	Note:	Not Reported
Level reading date:	1975-10-14	Feet below surface:	Not Reported
Feet to sea level:	0.63	Note:	Not Reported

### 39 North 1/2 - 1 Mile Higher

**FL WELLS      FLSO11000006418**

Database:	Water Supply Permitted Facility Database (South District)		
SFWM Permit #:	06-03437-W	Application #:	020122-1
Permit Type:	General	Project Name:	SAMPLE AND NORTH FEDERAL HIGHWAY 3825
Land Use:	Landscape	Acres Served:	1
Facility ID:	116402	Facility Type:	WELL
Facility Name:	1	Pump Type:	Centrifugal
Pump Diameter:	0	Well Diameter:	2
Pump Capacity:	25	Intake Depth:	0
Intake Elevation:	0	Well Depth:	70
Casing Depth:	60	Well Use:	Primary
Facility Status:	Proposed	Facility Type:	Irrigation
Source:	Surficial Aquifer System		

### 1G NNE 1/8 - 1/4 Mile Lower

Site ID: 8502756  
Groundwater Flow: ESE  
Water Table Depth: Avg. 6.8 ft.  
Date: 5/30/91

**AQUIFLOW      334**

### 2G NNE 1/8 - 1/4 Mile Lower

Site ID: 8502289  
Groundwater Flow: WNW  
Water Table Depth: Avg. 10 ft.  
Date: 3/11/90

**AQUIFLOW      330**

### 3G South 1/2 - 1 Mile Lower

Site ID: 8502781  
Groundwater Flow: NOT REPORTED  
Water Table Depth: 5 ft. - 7 ft.  
Date: 11/91

**AQUIFLOW      3229**

# GEOCHECK® - PHYSICAL SETTING SOURCE MAP FINDINGS RADON

## AREA RADON INFORMATION

State Database: FL Radon

### Radon Test Results

Zip	Total Buildings	% of sites>4pCi/L	Data Source
33064	52	0.0	Certified Residential Database
33064	44	0.0	Mandatory Non-Residential Database

Federal EPA Radon Zone for BROWARD County: 3

Note: Zone 1 indoor average level > 4 pCi/L.  
: Zone 2 indoor average level >= 2 pCi/L and <= 4 pCi/L.  
: Zone 3 indoor average level < 2 pCi/L.

---

Federal Area Radon Information for BROWARD COUNTY, FL

Number of sites tested: 180

Area	Average Activity	% <4 pCi/L	% 4-20 pCi/L	% >20 pCi/L
Living Area	0.730 pCi/L	98%	2%	0%
Basement	Not Reported	Not Reported	Not Reported	Not Reported

# PHYSICAL SETTING SOURCE RECORDS SEARCHED

## **TOPOGRAPHIC INFORMATION**

### USGS 7.5' Digital Elevation Model (DEM)

Source: United States Geologic Survey

EDR acquired the USGS 7.5' Digital Elevation Model in 2002 and updated it in 2006. The 7.5 minute DEM corresponds to the USGS 1:24,000- and 1:25,000-scale topographic quadrangle maps. The DEM provides elevation data with consistent elevation units and projection.

### Current USGS 7.5 Minute Topographic Map

Source: U.S. Geological Survey

## **HYDROLOGIC INFORMATION**

Flood Zone Data: This data was obtained from the Federal Emergency Management Agency (FEMA). It depicts 100-year and 500-year flood zones as defined by FEMA. It includes the National Flood Hazard Layer (NFHL) which incorporates Flood Insurance Rate Map (FIRM) data and Q3 data from FEMA in areas not covered by NFHL.

Source: FEMA

Telephone: 877-336-2627

Date of Government Version: 2003, 2015

NWI: National Wetlands Inventory. This data, available in select counties across the country, was obtained by EDR in 2002, 2005 and 2010 from the U.S. Fish and Wildlife Service.

### State Wetlands Data: Wetlands Inventory

Source: Department of Environmental Protection

Telephone: 850-245-8238

## **HYDROGEOLOGIC INFORMATION**

### AQUIFLOW<sup>R</sup> Information System

Source: EDR proprietary database of groundwater flow information

EDR has developed the AQUIFLOW Information System (AIS) to provide data on the general direction of groundwater flow at specific points. EDR has reviewed reports submitted to regulatory authorities at select sites and has extracted the date of the report, hydrogeologically determined groundwater flow direction and depth to water table information.

## **GEOLOGIC INFORMATION**

### Geologic Age and Rock Stratigraphic Unit

Source: P.G. Schruben, R.E. Arndt and W.J. Bawiec, Geology of the Conterminous U.S. at 1:2,500,000 Scale - A digital representation of the 1974 P.B. King and H.M. Beikman Map, USGS Digital Data Series DDS - 11 (1994).

### STATSGO: State Soil Geographic Database

Source: Department of Agriculture, Natural Resources Conservation Service (NRCS)

The U.S. Department of Agriculture's (USDA) Natural Resources Conservation Service (NRCS) leads the national Conservation Soil Survey (NCSS) and is responsible for collecting, storing, maintaining and distributing soil survey information for privately owned lands in the United States. A soil map in a soil survey is a representation of soil patterns in a landscape. Soil maps for STATSGO are compiled by generalizing more detailed (SSURGO) soil survey maps.

### SSURGO: Soil Survey Geographic Database

Source: Department of Agriculture, Natural Resources Conservation Service (NRCS)

Telephone: 800-672-5559

SSURGO is the most detailed level of mapping done by the Natural Resources Conservation Service, mapping scales generally range from 1:12,000 to 1:63,360. Field mapping methods using national standards are used to construct the soil maps in the Soil Survey Geographic (SSURGO) database. SSURGO digitizing duplicates the original soil survey maps. This level of mapping is designed for use by landowners, townships and county natural resource planning and management.

# PHYSICAL SETTING SOURCE RECORDS SEARCHED

## LOCAL / REGIONAL WATER AGENCY RECORDS

### FEDERAL WATER WELLS

#### PWS: Public Water Systems

Source: EPA/Office of Drinking Water

Telephone: 202-564-3750

Public Water System data from the Federal Reporting Data System. A PWS is any water system which provides water to at least 25 people for at least 60 days annually. PWSs provide water from wells, rivers and other sources.

#### PWS ENF: Public Water Systems Violation and Enforcement Data

Source: EPA/Office of Drinking Water

Telephone: 202-564-3750

Violation and Enforcement data for Public Water Systems from the Safe Drinking Water Information System (SDWIS) after August 1995. Prior to August 1995, the data came from the Federal Reporting Data System (FRDS).

#### USGS Water Wells: USGS National Water Inventory System (NWIS)

This database contains descriptive information on sites where the USGS collects or has collected data on surface water and/or groundwater. The groundwater data includes information on wells, springs, and other sources of groundwater.

### STATE RECORDS

#### DEP GWIS - Generalized Water Information System Well Data

Source: Department of Environmental Protection

Telephone: 850-245-8507

Data collected for the Watershed Monitoring Section of the Department of Environmental Protection.

#### DOH and DEP Historic Study of Private Wells

Source: Department of Environmental Protection

Telephone: 850-559-0901

Historic database for private supply wells.

#### Well Construction Permitting Database

Source: Northwest Florida Water Management District

Telephone: 850-539-5999

#### Consumptive Use Permit Well Database

Source: St. Johns River Water Management District

Telephone: 386-329-4841

#### Permitted Well Location Database

Source: South Florida Water Management District

Telephone: 561-682-6877

#### Super Act Program Well Data

This table consists of data relating to all privately and publicly owned potable wells investigated as part of the SUPER Act program. The Florida Department of Health's SUPER Act Program (per Chapter 376.3071(4)(g), Florida Statutes), was given authority to provide field and laboratory services, toxicological risk assessments, investigations of drinking water contamination complaints and education of the public

Source: Department of Health

Telephone: 850-245-4250

#### Water Well Location Information

Source: Suwannee River Water Management District

Telephone: 386-796-7211

# PHYSICAL SETTING SOURCE RECORDS SEARCHED

## Water Well Permit Database

Source: Southwest Water Management District  
Telephone: 352-796-7211

## OTHER STATE DATABASE INFORMATION

### Florida Sinkholes

Source: Department of Environmental Protection, Geological Survey  
The sinkhole data was gathered by the Florida Sinkhole Research Institute, University of Florida.

### Oil and Gas Permit Database

Source: Department of Environmental Protection  
Telephone: 850-245-3194  
Locations of all permitted wells in the state of Florida.

## RADON

### State Database: FL Radon

Source: Department of Health  
Telephone: 850-245-4288  
Zip Code Based Radon Data

### Area Radon Information

Source: USGS  
Telephone: 703-356-4020  
The National Radon Database has been developed by the U.S. Environmental Protection Agency (USEPA) and is a compilation of the EPA/State Residential Radon Survey and the National Residential Radon Survey. The study covers the years 1986 - 1992. Where necessary data has been supplemented by information collected at private sources such as universities and research institutions.

### EPA Radon Zones

Source: EPA  
Telephone: 703-356-4020  
Sections 307 & 309 of IRAA directed EPA to list and identify areas of U.S. with the potential for elevated indoor radon levels.

## OTHER

Airport Landing Facilities: Private and public use landing facilities  
Source: Federal Aviation Administration, 800-457-6656

Epicenters: World earthquake epicenters, Richter 5 or greater  
Source: Department of Commerce, National Oceanic and Atmospheric Administration

Earthquake Fault Lines: The fault lines displayed on EDR's Topographic map are digitized quaternary faultlines, prepared in 1975 by the United State Geological Survey

## STREET AND ADDRESS INFORMATION

© 2015 TomTom North America, Inc. All rights reserved. This material is proprietary and the subject of copyright protection and other intellectual property rights owned by or licensed to Tele Atlas North America, Inc. The use of this material is subject to the terms of a license agreement. You will be held liable for any unauthorized copying or disclosure of this material.

# APPENDIX C

## PHOTODOCUMENTATION LOG



**Photo 1**

**View of the parking lot on western portion of the Site followed by the adjacent car dealership parking lot.**



**Photo 2**

**View of the back of the building.**

### PHOTODOCUMENTATION LOG



**Photo 3**

**Sanitary sewer access/grease trap ports located in the back of the building.**



**Photo 4**

**Dumpster area and pad-mounted transformer located in the back of the building.**

## PHOTODOCUMENTATION LOG



**Photo 5**  
**View of the front of the building.**



**Photo 6**  
**Flooding observed in the interior of the building.**



**Photo 7**  
**Flooding observed in the interior of the building.**



**Photo 8**  
**Building interior.**



**Photo 9**  
**Building interior.**



**Photo 10**  
**Building interior.**



**Photo 10**  
**Building interior.**



**Photo 11**  
**Building interior.**



**Photo 12**  
**Building exterior.**



**Photo 13**  
**View of the northern  
boundary of the Site with  
adjacent car dealership  
building.**



**Photo 14**  
**Parking lot adjacent west of**  
**the Site.**



**Photo 15**  
**Carwash area located at the**  
**car dealership adjacent**  
**north of the Site.**



**Photo 16**  
**Carwash area located at the**  
**car dealership adjacent**  
**north of the Site.**



**Photo 16**  
**Federal Highway followed**  
**by commercial lots east of**  
**the Site.**



**Photo 17**  
**Sheeman GMC dealership**  
**located northeast of the**  
**Site.**



**Photo 18**  
**View of Federal Highway**  
**facing south.**